

After Split

<u>Owner Type</u>	<u>Name and Address</u>
Current Owner	OFFICE MAX INC LEGAL DEPT ATTN DENNIS RADOCHA 1111 W JEFFERSON ST STE 510 BOISE, ID 83702 (208) 388-4184

Priority Date: 7/1/1962
Basis: Decreed
Status: Active
Water Supply Bank Status: Active

<u>Beneficial Use</u>	<u>From</u>	<u>To</u>	<u>Diversion Rate</u>	<u>Volume</u>
INDUSTRIAL	1/01	12/31	0.840 CFS	141.1 AF
	Total Diversion		0.840 CFS	141.1 AF

NORTH FORK PAYETTE RIVER NENE Sec. 36, Twp 14N, Rge 03E, VALLEY County

INDUSTRIAL within VALLEY County

Twp	Rng	Sec	NE				NW				SW				SE				Totals
14N	03E	36	X			X													

1.		INDUSTRIAL USE IS TO SPRINKLE LOGS
2.	C18	THIS PARTIAL DECREE IS SUBJECT TO SUCH GENERAL PROVISIONS NECESSARY FOR THE DEFINITION OF THE RIGHTS OR FOR THE EFFICIENT ADMINISTRATION OF THE WATER RIGHTS AS MAY BE ULTIMATELY DETERMINED BY THE COURT AT A POINT IN TIME NO LATER THAN THE ENTRY OF A FINAL UNIFIED DECREE. SECTION 42-1412(6), IDAHO CODE.

1.	SVANHOFF	7/13/1999	COPIED FROM REMARKS PUMPED TO SPRINKLE LOGS & FOR STORAGE POND.
2.	AJU10-JS	9/24/1999	AJU10 CONDITION UPDATE

IDAHO DEPARTMENT OF WATER RESOURCES
Water Right 65-595

4/15/2020

CONDITION CODE(S) C18 ADDED IF NOT ALREADY PART OF RECORD THRU AJU10.

3. dbuffing 12/27/2001 Address change
The data in the name field was changed to show this right has an address change
4. nvaughan 5/11/2005 Water Supply Bank
65-593 and 65-7884 overlap. Also leased to the bank. May need evidence of availability prior to rental.
5. dbuffington 2/21/2008 Name change
Change of ownership received 6/18/2007 was a corporation name change only. Ownership of the property was not changed at all.
6. mciscell 4/25/2011 POD
Updated Shape
7. cwebster 4/29/2015 Water Supply Bank
Updated Lease Term per request received 9/21/2015
8. cwebster 4/29/2015 Water Supply Bank
Ownership change issues see letter returning ownership change in 65-593
9. jhersley 5/31/2017 POU
Updated Shape
10. jhersley 4/13/2020 Split Right
Split into 65-595 & 65-23916 due to change in ownership.

Dates and Other Information

Decreed Date: 10/31/2000
Civil Case Number: 39576
Judicial District: FIFTH
State or Federal: S
Water District Number: 65
Mitigation Plan: False

Combined Use Limits

N/A

SubCase:

N/A

Water Supply Bank:

Lessor Name: OFFICE MAX INC
Lease Status: Active
Lease Amount: All
Rental Availability: All
Date Received: 1/9/2004

IDAHO DEPARTMENT OF WATER RESOURCES
Water Right 65-595

4/15/2020

Lease Begin Date: 1/9/2004
Expiration Date: 12/31/2020

IDAHO DEPARTMENT OF WATER RESOURCES

4/6/2020

Water Right 65-595

Before Split

Owner Type
Current Owner**Name and Address**OFFICE MAX INC
LEGAL DEPT
ATTN DENNIS RADOCHA
1111 W JEFFERSON ST STE 510
BOISE, ID 83702
(208) 388-4184

Original Owner

BOISE PACKAGING & NEWSPRINT LLC
TONY STEENKOLK
1111 JEFFERSON ST STE 200
BOISE, ID 83709
(208) 384-7372**Priority Date:** 7/1/1962**Basis:** Decreed**Status:** Active**Water Supply Bank Status:** Active**Source**

NORTH FORK PAYETTE RIVER

Tributary

PAYETTE RIVER

Beneficial Use

INDUSTRIAL

From

1/01

To

12/31

Diversion Rate

2.890 CFS

Volume

487.1 AF

Total Diversion

2.890 CFS

487.1 AF

Source and Point(s) of Diversion

NORTH FORK PAYETTE RIVER

NENE

Sec. 36, Twp 14N, Rge 03E, VALLEY County

Place Of Use

INDUSTRIAL within VALLEY County

			NE				NW				SW				SE				Totals
Twp	Rng	Sec	NE	NW	SW	SE	NE	NW	SW	SE	NE	NW	SW	SE	NE	NW	SW	SE	
14N	03E	36	X			X													

Conditions of Approval:

1. INDUSTRIAL USE IS TO SPRINKLE LOGS
2. C18 THIS PARTIAL DECREE IS SUBJECT TO SUCH GENERAL PROVISIONS NECESSARY FOR THE DEFINITION OF THE RIGHTS OR FOR THE EFFICIENT ADMINISTRATION OF THE WATER RIGHTS AS MAY BE ULTIMATELY DETERMINED BY THE COURT AT A POINT IN TIME NO LATER THAN THE ENTRY OF A FINAL UNIFIED DECREE. SECTION 42-1412(6), IDAHO CODE.

Comments:

1. SVANHOFF 7/13/1999 COPIED FROM REMARKS
PUMPED TO SPRINKLE LOGS & FOR STORAGE POND.
2. AJU10-JS 9/24/1999 AJU10 CONDITION UPDATE

IDAHO DEPARTMENT OF WATER RESOURCES
Water Right 65-595

4/6/2020

CONDITION CODE(S) C18 ADDED IF NOT ALREADY PART OF RECORD THRU AJU10.

3. d buffering 12/27/2001 Address change
The data in the name field was changed to show this right has an address change
4. nvaughan 5/11/2005 Water Supply Bank
65-593 and 65-7884 overlap. Also leased to the bank. May need evidence of availability prior to rental.
5. d bufferington 2/21/2008 Name change
Change of ownership received 6/18/2007 was a corporation name change only. Ownership of the property was not changed at all.
6. mciscell 4/25/2011 POD
Updated Shape
7. cwebster 4/29/2015 Water Supply Bank
Updated Lease Term per request received 9/21/2015
8. cwebster 4/29/2015 Water Supply Bank
Ownership change issues see letter returning ownership change in 65-593
9. jhersley 5/31/2017 POU
Updated Shape

Dates and Other Information

Decreed Date: 10/31/2000
Civil Case Number: 39576
Judicial District: FIFTH
State or Federal: S
Water District Number: 65
Mitigation Plan: False

Combined Use Limits

N/A

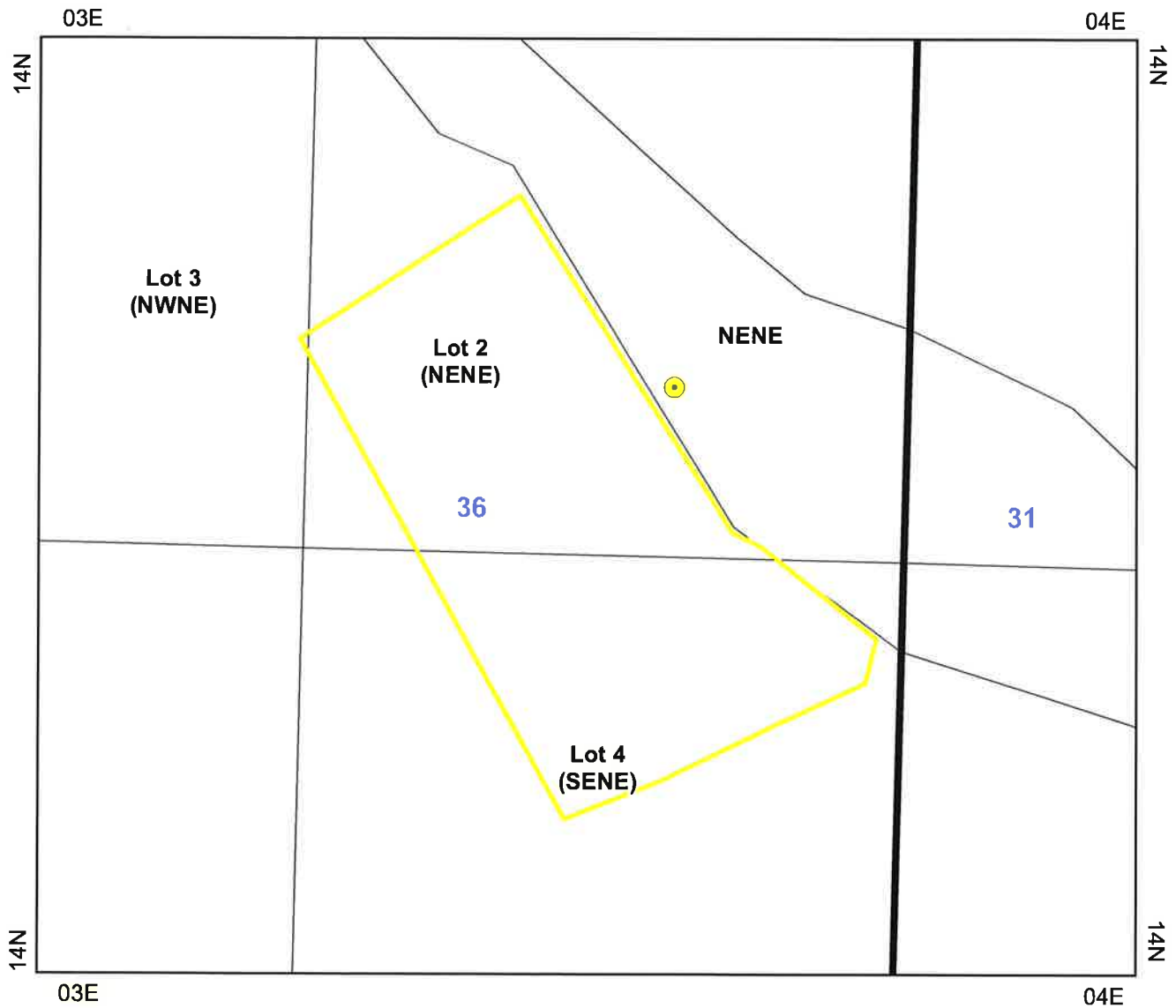
SubCase:






N/A

Water Supply Bank:

Lessor Name: OFFICE MAX INC
Lease Status: Active
Lease Amount: All
Rental Availability: All
Date Received: 1/9/2004
Lease Begin Date: 1/9/2004
Expiration Date: 12/31/2020

State of Idaho
Department of Water Resources
Water Right License
65-595 *Before Split*



-  Point of Diversion
-  Place Of Use Boundary
-  Townships
-  PLS Sections
-  Quarter Quarters

0 0.045 0.09 0.18 Miles

