

STATE OF IDAHO
DEPARTMENT OF WATER RESOURCES

Transfer No. 83993

MINIMUM REQUIREMENTS CHECKLIST
TO BE SUBMITTED WITH APPLICATION FOR TRANSFER

An application for transfer must be prepared in accordance with the minimum requirements listed below to be acceptable for processing by the Department. Incomplete applications will be returned. The instructions, fee schedule, Part 2A reports and additional Part 2B forms are available from any Department office or on the Department's website at idwr.idaho.gov.

Name of Applicant(s) Diamond 3 Ranches LLC

Check whether each item below is *attached* (Yes) or *not applicable* (N/A) for the proposed transfer.

Yes N/A * Means the item is always required and must be included with the application.

- ☒ * Completed Application for Transfer of Water Right form, Part 1.
- ☒ * Signature of applicant(s) or applicant's authorized representative on Application for Transfer Part 1. Include evidence of authority labeled Attachment #3 (see below) if signed by representative.
- ☒ * Application for Transfer Part 2A. Attach a Part 2A report describing each water right in the transfer as currently recorded.
- ☒ ☐ Complete and attach an Application for Transfer Part 2B for each water right for which only a portion is proposed to be changed through this transfer application.
- ☒ * Application for Transfer Part 3A is always required (see Attachment #7a below); Parts 3B and 3C must be completed for transfer applications proposing to change the nature of use of the water right(s) or proposing changes to supplemental right(s).
- ☒ * Correct fee submitted with transfer application form. (Fee schedule is on website and instructions for application for transfer.)

Attachments to Application - Label each attachment with the corresponding number shown below as Attachment #1-10.

- ☐ ☒ #1 If the applicant is a business, partnership, organization, or association, and not currently registered in the State of Idaho as a business entity, attach documentation identifying officers authorized to sign or act on behalf of right holder. (See Part 1.)
- ☐ ☒ #2a Water Right ownership documentation if Dept. records do not show the applicant as the current water right owner. **
- ☐ ☒ #2b If the ownership of the water right will change as a result of the proposed transfer to a new place of use, attach documentation showing land and water right ownership at the new place of use. Include documentation for all affected land and owner(s).**
** Additional fee(s) required for water right ownership changes; see fee schedule.
- ☐ ☒ #3 Documentation of authority to make the change if the applicant is not the water right owner.
- ☐ ☒ #4 Power of Attorney or documentation providing authority to sign or act on the applicant's behalf. (See Part 1.)
- ☐ ☒ #5 If the transfer application proposes to change the point of diversion for a water right affecting the Eastern Snake Plain Aquifer (ESPA), attach the results of an ESPA analysis and a detailed mitigation plan to offset any depletions to hydraulically connected reaches of the Snake River. ESPA transfer spreadsheet and model grid labeled cells are available on the Department's website at idwr.idaho.gov/water-rights/transfers/resources.html.
- ☐ ☒ #6 Notarized statement of agreement or a statement on official letterhead signed by an authorized representative from each lien holder or other entity with financial interest in the water right(s) or land affected by the proposed transfer. (See Part 1.5.c.)
- ☒ * #7a Attach a map identifying the proposed point(s) of diversion, place(s) of use, and water diversion and distribution system details as described on the application. Include legal description labels. If only a portion of the right is proposed to be changed, identify the current location of the part of the existing right(s) proposed to be changed. (See Part 3A.)
- ☐ ☒ #7b If the transfer application proposes to change the place or purpose of use of an irrigation right attach a Geographic Information System (GIS) shape file, or an aerial photo or other image clearly delineating the location and extent of existing acres and changes to the place of use. If some or all of any right is leased to the Water Supply Bank, you must also show the the specific location and/or acres to be idled at the new, proposed place of use to satisfy lease requirements.
- ☐ ☒ #8a If the transfer application proposes to change the nature of use or period of use for one or more rights, provide documentation describing the extent of historic beneficial use for the water rights proposed to be transferred and document how enlargement will be avoided. (See Part 3B.) Additional fee required for proposed changes to nature of use; see fee schedule.
- ☐ ☒ #8b If the transfer application proposes to change the place of use of a supplemental irrigation right, provide documentation regarding the historic use of the supplemental right(s) and availability or reliability of the primary right(s) being supplemented, both before and after the proposed change. (See Part 3C.)
- ☐ ☒ #9 Water Supply Bank information for all rights proposed for transfer and currently leased to the Bank. (Attachment WSB)
- ☐ ☐ #10 Other. Please describe: _____

STATE OF IDAHO
DEPARTMENT OF WATER RESOURCES

RECEIVED
APR 03 2020
Department of Water Resources
Eastern Region

APPLICATION FOR TRANSFER OF WATER RIGHT PART 1

Name of Applicant(s) Diamond 3 Ranches LLC Phone (307) 723-2324
Mailing address 6235 Center Lane, Geneva, ID 83238 Email estherkimber@gmail.com

- ☐ If applicant is not an individual and not registered to do business in the State of Idaho, attach documentation identifying officers authorized to sign or act on behalf of the applicant. Label it **Attachment #1**.
- ☐ Attach water right ownership documentation if Department records do not show the transfer applicant as the current water right owner. Label it **Attachment #2a**.
- ☐ If the ownership of the water right will change as a result of the proposed transfer to a new place of use, attach documentation showing land and water right ownership at the new place of use. Include documentation for all affected land and owner(s). Label it **Attachment #2b**.
- ☐ Attach documentation of authority to make the proposed change if the applicant is not the water right owner. Label it **Attachment #3**.

Provide contact information below if a consultant, attorney, or any other person is representing the applicant in this transfer process.

☐ No Representative

Name of Representative Robert Boehme Phone (307) 723-2324
Mailing address 6235 Center Ln Geneva ID 83238 Email (956) 229-9138

- ☐ Send all correspondence for this application to the representative and not to the applicant.
OR
- ☐ Send original correspondence to the applicant and copies to the representative.
- ☐ The representative may submit information for the applicant but is not authorized to sign for the applicant.
OR
- ☐ The representative is authorized to sign for the applicant. Attach a Power of Attorney or other documentation providing authority to sign for the applicant and label it **Attachment #4**.

I hereby assert that no one will be injured by the proposed changes and that the proposed changes do not constitute an enlargement in use of the original right(s). The information contained in this application is true to the best of my knowledge. I understand that any willful misrepresentations made in this application may result in rejection of the application or cancellation of an approval.

Robert Boehme Robert Boehme 3-25-20
Signature of Applicant or Authorized Representative Print Name and Title if applicable Date

Signature of Applicant or Authorized Representative Print Name and Title if applicable Date

A. PURPOSE OF TRANSFER

1. ☒ Change point of diversion ☐ Add diversion point(s) ☒ Change place of use
☐ Change nature of use ☐ Change period of use ☐ Other _____

2. Is this a transfer for changes pursuant to Idaho Code § 42-221.0.8?
If yes, ☐ attach an explanation and any supporting documentation labeled as **Part 1A.2**.

3. Describe your proposal in narrative form, including a detailed description of non-irrigation uses to justify amounts transferred (i.e. number of stock, etc.), and provide additional explanation of any other items on the application. Attach additional pages if necessary and label it **Part 1A.3**.

We would like to change the point of diversion and place of use for a 95-acre portion of water right 11-7539. The proposed point of diversion is a pump station on Thomas Fork to be constructed if Transfer 83928 (which was filed in March 2020) is approved.

Rec 4-3-20 mp E045798#580.00

STATE OF IDAHO
DEPARTMENT OF WATER RESOURCES

APPLICATION FOR TRANSFER OF WATER RIGHT
PART 1 Continued

B. DESCRIPTION OF RIGHTS AFTER THE REQUESTED CHANGES. IF THE RIGHTS ARE BEING SPLIT, DESCRIBE PORTIONS TO BE CHANGED AS THEY WOULD APPEAR AFTER THE REQUESTED CHANGES.

1.	Right Number	Amount (cfs/ac-ft)	Nature of Use	Period of Use	Source & Tributary
All or Part <input type="checkbox"/> <input checked="" type="checkbox"/>	11-7539	1.90 cfs	Irrigation	4/15 to 10/31	Thomas Fork
<input type="checkbox"/> <input type="checkbox"/>				to	
<input type="checkbox"/> <input type="checkbox"/>				to	
<input type="checkbox"/> <input type="checkbox"/>				to	
<input type="checkbox"/> <input type="checkbox"/>				to	
<input type="checkbox"/> <input type="checkbox"/>				to	
<input type="checkbox"/> <input type="checkbox"/>				to	
<input type="checkbox"/> <input type="checkbox"/>				to	
<input type="checkbox"/> <input type="checkbox"/>				to	

Total authorized under rights 1.90 cfs and/or _____ acre-feet.

2. Total amount of water proposed to be transferred or changed 1.90 cubic feet per second and/or _____ acre-feet per year.

3. Point(s) of Diversion:

- ☐ No changes to point(s) of diversion are proposed - the following chart is therefore not completed. (Proceed to #4.)
- ☐ Attach Eastern Snake Plain Aquifer analysis if this transfer proposes to change a point of diversion affecting the ESPA.
Label it **Attachment #5**.

New ?	Lot	¼	¼	¼	Sec	Twp	Rge	County	Source	Local name or tag #
Y			NW	NE	21	13S	46E	Bear Lake	Thomas Fork	Same pump station
										described in
										Transfer App 83928

4. Place of use: (If irrigation, identify with number of acres irrigated per ¼ ¼ tract.)

- ☐ No changes to place of use are proposed - the following chart is therefore not completed. (Proceed to #5.)

Twp	Rge	Sec	NE ¼				NW ¼				SW ¼				SE ¼				Acre Totals
			NE	NW	SW	SE	NE	NW	SW	SE	NE	NW	SW	SE	NE	NW	SW	SE	
13S	46E	21													32			31	63
		22										32							32
Total Acres (for irrigation use)																			95

STATE OF IDAHO
DEPARTMENT OF WATER RESOURCES

**APPLICATION FOR TRANSFER OF WATER RIGHT
PART 1 Continued**

5. General Information:

- a. Describe the complete diversion system, including how you will accommodate a measuring device and lockable controlling works should they be required now or in the future:

Pump station on Thomas Fork. Within Water District 11F. Diversion can be equipped with a flow meter if required by the watermaster.

- b. Who owns the property at the point(s) of diversion? Applicant

If other than the applicant, describe the arrangement enabling the applicant to access the property for the diversion system:

- c. Are the lands from which you propose to transfer the water right subject to any liens, deeds of trust, mortgages, or contracts?

If yes, ☐ attach a notarized statement from the holder of the lien, deed of trust, mortgage or contract agreeing to the proposed changes on official letterhead signed by an authorized representative. Label it **Attachment #6**. List the name of the entity and type of lien: N/A Water rights are being kept on contiguous ranch property.

It is the applicant's responsibility to provide notice to lien holder, trustee, mortgagor, or contract holder of the proposed changes that may impact or change the value of the water rights or affected real property. Any misrepresentation of legal encumbrance on this application may result in rejection of the application or cancellation of an approval.

- d. Are any of the water rights proposed for transfer currently leased to the Water Supply Bank?

If yes, ☐ complete Attachment WSB.

- e. Describe the effect on the land now irrigated if the place or purpose of use is changed pursuant to this transfer:

Acres will be dried up.

- f. Describe the use of any other water right(s) for the same purpose or land, or the same diversion system as right(s) proposed to be transferred at both the existing and proposed point(s) of diversion and place(s) use:

Water rights 11-7535, 11-7537 and 11-7543 share the same 380.2-acre place of use. The acres authorized under these rights will be reduced by 95 acre to allow for the new pivot.

- g. To your knowledge, has/is any portion of the water right(s) proposed to be changed:

Yes No

- ☒ ☐ undergone a period of five or more consecutive years of non-use,
☐ ☒ currently leased to the Water Supply Bank,
☐ ☒ currently used in a mitigation plan limiting the use of water under the right, or
☐ ☒ currently enrolled in a Federal set-aside program limiting the use of water under the rights?

If yes, describe:

IDAHO DEPARTMENT OF WATER RESOURCES
Proof Report

3/17/2020

Water Right 11-7539

Owner Type **Name and Address**
Current Owner RODNEY BOEHME
 1250 RAYMOND ROAD
 GENEVA, ID 83238

Current Owner ROBERT D BOEHME
 1250 RAYMOND RD
 GENEVA, ID 83238

Priority Date: 4/1/1884

Basis: Decreed

Status: Active

Source
THOMAS FORK

Tributary
BEAR RIVER

<u>Beneficial Use</u>	<u>From</u>	<u>To</u>	<u>Diversion Rate</u>	<u>Volume</u>
IRRIGATION	/	/	3.560 CFS	
	<u>Total Diversion</u>		3.560 CFS	

Source and Point(s) of Diversion

THOMAS FORK SESE Sec. 4, Twp 13S, Rge 46E, BEAR LAKE County

Place Of Use

IRRIGATION within BEAR LAKE County

Twp	Rng	Sec	NE				NW				SW				SE				Totals
			NE	NW	SW	SE	NE	NW	SW	SE	NE	NW	SW	SE	NE	NW	SW	SE	
13S	46E	21												2.7					2.7
13S	46E	28			40.0	20.0	40.0		40.0		40.0	40.0		40.0	37.5	40.0		40.0	377.5

POU Total Acres: 380.2

Conditions of Approval:

1. P/D INCOMPLETE STEVENS & LARSON DITCH LEGAL USGS MAP.
P/U INCOMPLETE AC. IRR. = 380.25.
DECREE SOURCE - STEVENS & LARSON DITCH.

IDAHO DEPARTMENT OF WATER RESOURCES
Proof Report

3/17/2020

Water Right 11-7535

Owner Type **Name and Address**
Current Owner RODNEY BOEHME
1250 RAYMOND ROAD
GENEVA, ID 83238

Current Owner ROBERT D BOEHME
1250 RAYMOND RD
GENEVA, ID 83238

Priority Date: 7/1/1885

Basis: Decreed

Status: Active

Source
THOMAS FORK

Tributary
BEAR RIVER

<u>Beneficial Use</u>	<u>From</u>	<u>To</u>	<u>Diversion Rate</u>	<u>Volume</u>
IRRIGATION	/	/	0.320 CFS	
	<u>Total Diversion</u>		0.320 CFS	

Source and Point(s) of Diversion

THOMAS FORK

Place Of Use

IRRIGATION within BEAR LAKE County

			NE				NW				SW				SE				Totals
Twp	Rng	Sec	NE	NW	SW	SE	NE	NW	SW	SE	NE	NW	SW	SE	NE	NW	SW	SE	
13S	46E	21												2.7					2.7
13S	46E	28			40.0	20.0	40.0		40.0		40.0	40.0		40.0	37.5	40.0		40.0	377.5

POU Total Acres: 380.2

Conditions of Approval:

1. P/D INCOMPLETE WEBSTER, OURS & DALTON DITCH.
P/U INCOMPLETE AC. IRR. = 380.25.
DECREE SOURCE - WEBSTER, OURS & DALTON DITCH.

**IDAHO DEPARTMENT OF WATER RESOURCES
Proof Report**

3/17/2020

Water Right 11-7537

Owner Type **Name and Address**
Current Owner RODNEY BOEHME
 1250 RAYMOND ROAD
 GENEVA, ID 83238

Current Owner ROBERT D BOEHME
 1250 RAYMOND RD
 GENEVA, ID 83238

Priority Date: 4/1/1886

Basis: Decreed

Status: Active

Source
THOMAS FORK

Tributary
BEAR RIVER

<u>Beneficial Use</u>	<u>From</u>	<u>To</u>	<u>Diversion Rate</u>	<u>Volume</u>
IRRIGATION	/	/	1.390 CFS	
	<u>Total Diversion</u>		1.390 CFS	

Source and Point(s) of Diversion

THOMAS FORK SESE Sec. 4, Twp 13S, Rge 46E, BEAR LAKE County

Place Of Use

IRRIGATION within BEAR LAKE County

Twp	Rng	Sec	NE				NW				SW				SE				Totals
			NE	NW	SW	SE	NE	NW	SW	SE	NE	NW	SW	SE	NE	NW	SW	SE	
13S	46E	21												2.7					2.7
13S	46E	28			40.0	20.0	40.0		40.0		40.0	40.0		40.0	37.5	40.0		40.0	377.5

POU Total Acres: 380.2

Conditions of Approval:

1. P/D INCOMPLETE STEVENS & LARSON DITCH - LEGAL USGS MAP.
P/U INCOMPLETE AC. IRR. = 380.25.
DECREE SOURCE - STEVENS & LARSON DITCH.

**IDAHO DEPARTMENT OF WATER RESOURCES
Proof Report**

3/17/2020

Water Right 11-7541

Owner Type **Name and Address**
Current Owner RODNEY BOEHME
1250 RAYMOND ROAD
GENEVA, ID 83238

Current Owner ROBERT D BOEHME
1250 RAYMOND RD
GENEVA, ID 83238

Priority Date: 4/1/1886

Basis: Decreed

Status: Active

Source
THOMAS FORK

Tributary
BEAR RIVER

<u>Beneficial Use</u>	<u>From</u>	<u>To</u>	<u>Diversion Rate</u>	<u>Volume</u>
IRRIGATION	04/01	11/01	0.020 CFS	
	<u>Total Diversion</u>		0.020 CFS	

Source and Point(s) of Diversion

THOMAS FORK

Place Of Use

IRRIGATION within BEAR LAKE County

Twp	Rng	Sec	NE				NW				SW				SE				Totals
			NE	NW	SW	SE	NE	NW	SW	SE	NE	NW	SW	SE	NE	NW	SW	SE	
13S	46E	21												2.7					2.7

POU Total Acres: 2.7

Conditions of Approval:

1. P/D INCOMPLETE TWO STORY DAM.
RIGHT LESS TRANS. 2428 AND OWNER SPLIT
DECREE SOURCE - TWO STORY DAM.

IDAHO DEPARTMENT OF WATER RESOURCES
Proof Report

3/17/2020

Water Right 11-7543

Owner Type **Name and Address**
Current Owner RODNEY BOEHME
 1250 RAYMOND ROAD
 GENEVA, ID 83238

Current Owner ROBERT D BOEHME
 1250 RAYMOND RD
 GENEVA, ID 83238

Priority Date: 4/1/1886

Basis: Decreed

Status: Active

Source
THOMAS FORK

Tributary
BEAR RIVER

<u>Beneficial Use</u>	<u>From</u>	<u>To</u>	<u>Diversion Rate</u>	<u>Volume</u>
IRRIGATION	04/01	11/01	2.440 CFS	
	<u>Total Diversion</u>		2.440 CFS	

Source and Point(s) of Diversion

THOMAS FORK NWNE Sec. 28, Twp 13S, Rge 46E, BEAR LAKE County

Place Of Use

IRRIGATION within BEAR LAKE County

			NE				NW				SW				SE				Totals
Twp	Rng	Sec	NE	NW	SW	SE	NE	NW	SW	SE	NE	NW	SW	SE	NE	NW	SW	SE	
13S	46E	28			40.0	20.0	40.0		40.0		40.0	40.0		40.0	37.5	40.0		40.0	377.5

POU Total Acres: 377.5

Conditions of Approval:

1. TRANSFER #2428
2. R01 A measuring device of a type approved by this Department shall be maintained as a part of the diverting works.
3. R04 Use of water under this water right will be regulated by the watermaster of State Water District No. &DISTRICT.

STATE OF IDAHO
DEPARTMENT OF WATER RESOURCES

APPLICATION FOR TRANSFER OF WATER RIGHT PART 3

A. PLAT MAP (See Part 3A of Instructions for application for transfer for complete requirements.)

- ☒ Attach a map of the diversion, measurement, control, and distribution system. Label it **Attachment #7a**.
- ☐ If the transfer application proposes to change the place or purpose of use of an irrigation right attach a Geographic Information System (GIS) shape file, or an aerial photo or other image clearly delineating the location and extent of existing acres and changes to the place of use. Label it **Attachment #7b**.

If the place of use currently consists of a permissible place of use, then the attachment is not required if the application contains a clear statement that the boundaries for the place of use are not proposed to be changed by the transfer and the total number of irrigated acres within the place of use before and after the transfer is clearly stated.

If any part of the irrigation water right is leased to the Water Supply Bank, you must also specify the location and number of acres that will remain idled for the duration of the lease contract at the new, proposed place of use.

B. CHANGES IN NATURE OF USE (Water Balance)

- ☐ If you propose to change the nature of use or period of use of all or part of the right(s) listed in this application, attach documentation describing the extent of historic beneficial use of the portion of the right(s) proposed to be changed. Also attach documentation showing that the portion of the right(s) to be changed will not be enlarged in rate, volume, or consumptive use through the proposed change. Label it **Attachment #8a**.

C. PLACE OF USE CHANGES TO SUPPLEMENTAL IRRIGATION RIGHTS

- ☐ If you propose to change the place of use of a supplemental irrigation right, answer below and attach supporting documentation. Label it **Attachment #8b**.

Describe how the supplemental water rights have been used historically in conjunction with other water rights at the existing place of use. Describe the time during the irrigation season that the supplemental rights have been used. Include information about the availability or reliability of the primary right(s) being supplemented, both before and after the change. If the applicant is proposing to change a supplemental irrigation right to a primary right, provide the information required on Part 3B above:

N/A

FOR DEPARTMENT USE ONLY

Transfer contains _____ pages and _____ attachments.


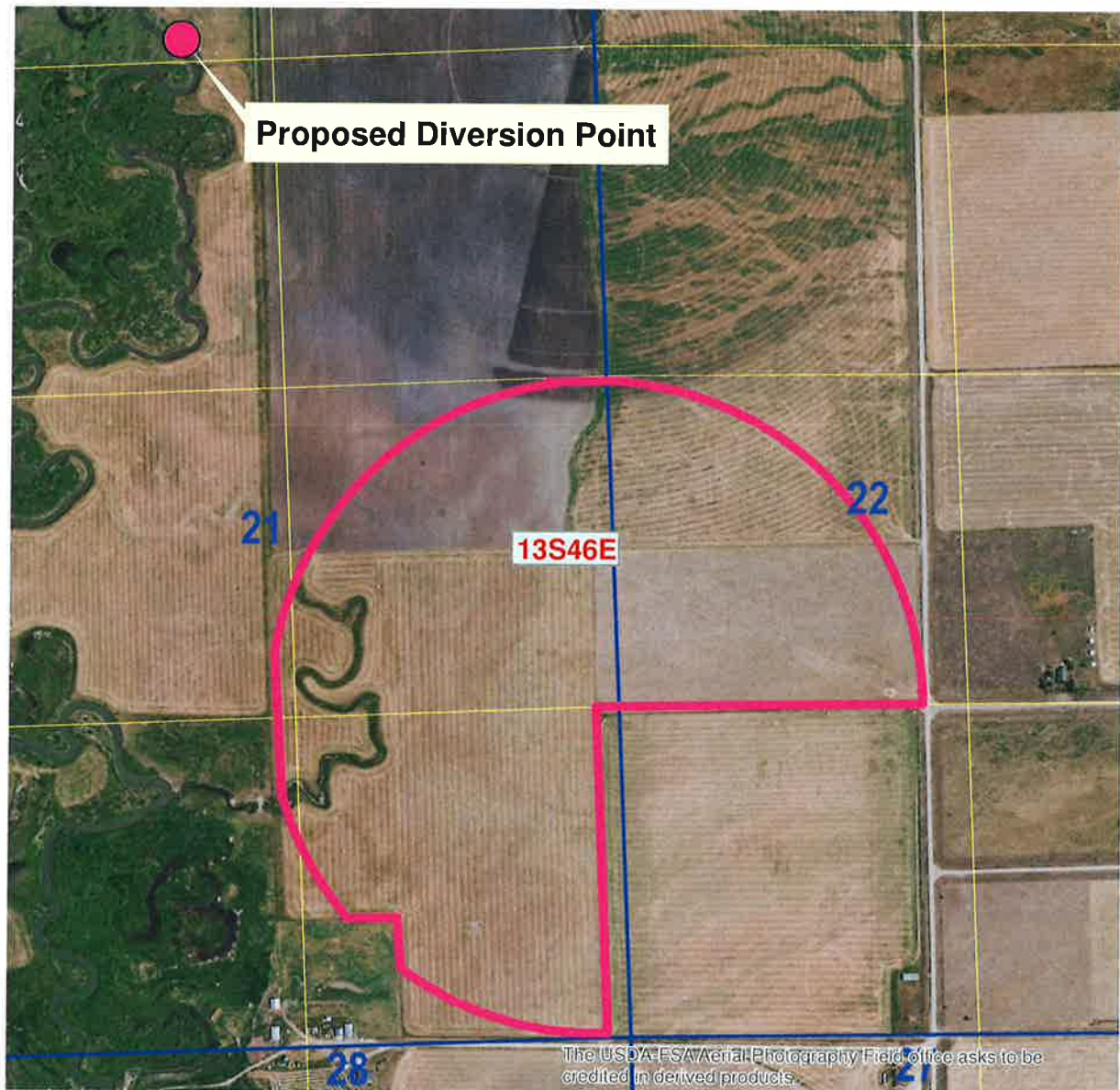
Received by MP Date 4/3/20 Preliminary check by _____ Date _____

Fee paid \$580 Date 4/3/20 Received by MP Receipt # E045798

Add'l fee paid _____ Date _____ Received by _____ Receipt # _____

Check all that apply: Attachment WSB ☐ (copy sent to state office) Lessor Designation form ☐ &/or W-9 ☐ (originals to state office)

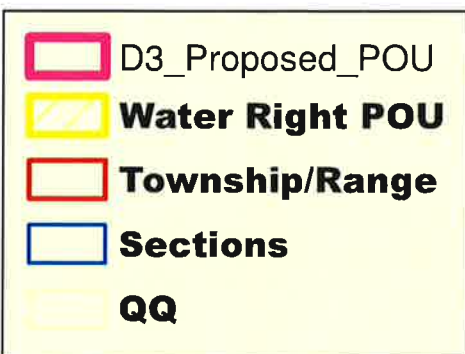
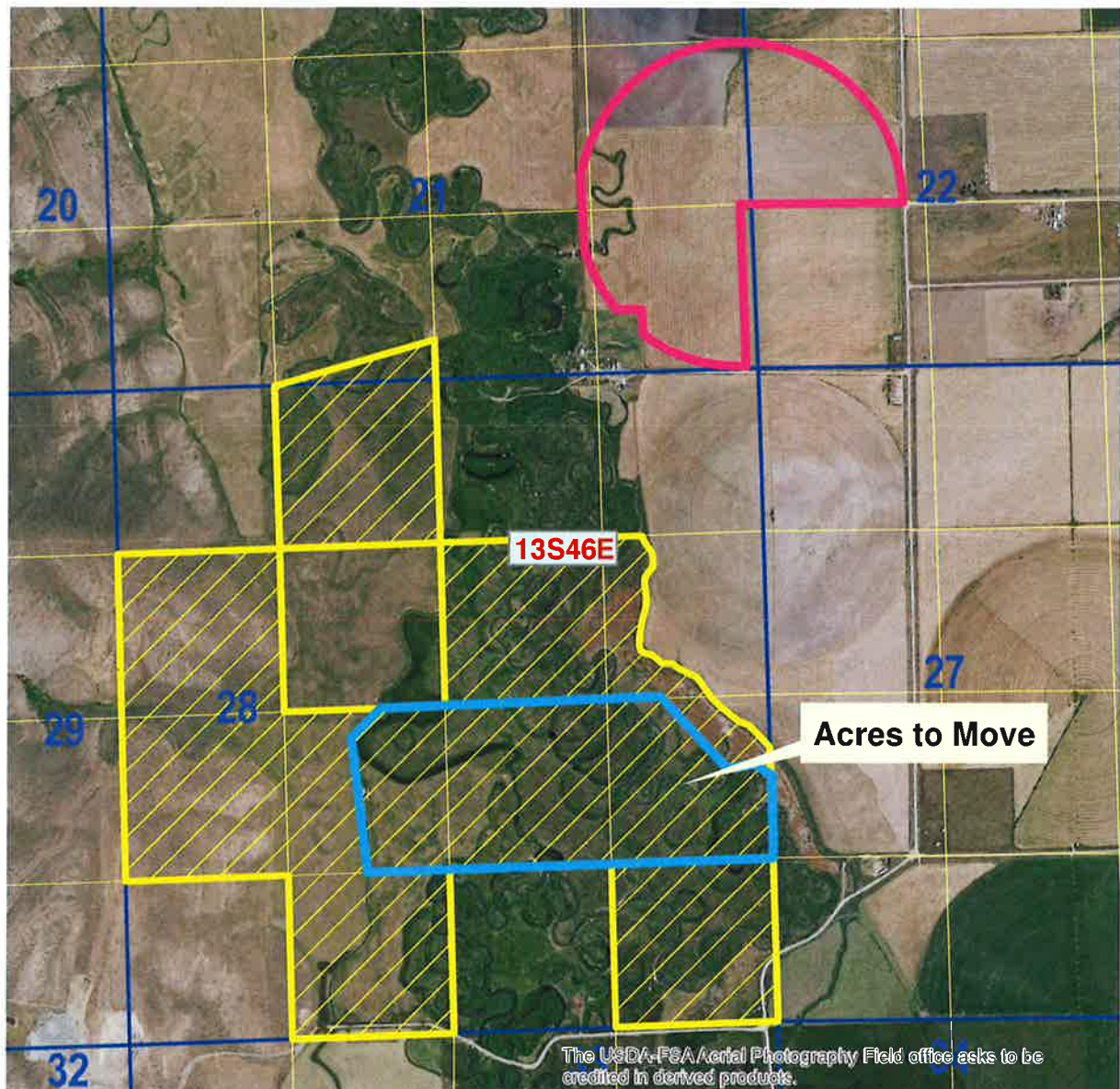
Application for Transfer - Diamond 3 (WR 11-7539)



0 800 1,600 Feet



Application for Transfer - Diamond 3 (WR 11-7539)



0 1,500 3,000 Feet



Henman, Christina

From: Henman, Christina
Sent: Thursday, April 16, 2020 10:50 AM
To: 'masterteusch@hotmail.com'
Subject: Recommendation Request: 83993
Attachments: 83993 ROW.doc

Hello,

The Idaho Department of Water Resources (IDWR) is seeking written comment and/or recommendations from you regarding the above referenced water right application. You can find a copy of the application at: <https://idwr.idaho.gov/apps/ExtSearch/WRAJSearch/WRADJSearch.aspx>. Please review the application, then complete the enclosed recommendation form and return it to this office within 14 days of the date of this letter.

If the application is approved, IDWR will include appropriate standard conditions of approval for a water right located within a water district, such as regulation by the watermaster, lockable controlling works, and/or measuring devices. Any special conditions or other concerns you have related to this application should be specifically addressed in your recommendation.

IDWR can finish reviewing an unprotested application as soon as the protest period has past. Your prompt response to this request will ensure that your recommendation can be considered. If IDWR has not received your written recommendation within 14 days from the date of this letter, IDWR will presume that you do not oppose approval of the application and that you have no comments for IDWR to consider.

Please contact this office if you have any questions regarding the application.

Thank You,

Christina Henman
Administrative Assistant
Idaho Dept. of Water Resources, Eastern Region
900 N Skyline Ste. A
Idaho Falls, ID 83402
Phone: (208) 497-3793



State of Idaho

DEPARTMENT OF WATER RESOURCES

EASTERN Region • 900 N SKYLINE DR STE A • IDAHO FALLS, ID 83402-1718
Phone: (208)525-7161 • Fax: (208)525-7177 • Website: www.idwr.idaho.gov

Brad Little
Governor

Gary Spackman
Director

April 15, 2020

DIAMOND 3 RANCHES LLC
6235 CENTER LN
GENEVA, ID 83238-5106

RE: Transfer No. 83993
Water Right No(s). 11-7539

Dear Applicant(s):

The Department of Water Resources has received your water right transfer application. Please refer to the transfer number referenced above in all future correspondence regarding this transfer.

A legal notice of the application has been prepared and is scheduled for publication in the THE NEWS EXAMINER on 4/22/2020 and 4/29/2020. Protests to this application may be submitted for a period ending ten (10) days after the second publication.

If the application is protested, you will be sent a copy of each protest. All protests must be resolved before the application can be considered for approval. If the protest(s) cannot be resolved voluntarily, the Department will conduct a conference and/or hearing on the matter.

If the application is not protested, the Department will process your application and notify you of any action taken on the application. If your application is approved, the Department will send you a copy of the approval document.

Please contact this office if you have any questions regarding the application.

Sincerely,

Christina Henman
Administrative Assistant

Henman, Christina

From: Henman, Christina
Sent: Thursday, April 16, 2020 9:57 AM
To: NEWS EXAMINER (bjohnson@hjnews.com)
Subject: Legal Ad for News Examiner
Attachments: 83993 News Examiner.doc

Hello,

Please find attached document regarding legal ads for your paper.

Thank You,

Christina Henman
Administrative Assistant
Idaho Dept. of Water Resources, Eastern Region
900 N Skyline Ste. A
Idaho Falls, ID 83402
Phone: (208) 497-3793

April 16, 2020

MAY CONTAIN MORE THAN 1 PAGE

Legal Notice Department

News Examiner

PO Box 278

Montpelier ID 83254-0278

RE: Transfer No. 83993

Water Right No(s). 11-7539

Dear LEGAL NOTICE DEPARTMENT:

Enclosed you will find a legal notice which we wish to have published in your newspaper on the dates indicated (once a week for two consecutive weekly issues). If you cannot publish the notice on the proposed dates, please contact us immediately.

An affidavit of publication must be submitted to the Department along with the publication bill. Please send the affidavit and bill to this office before **5/11/2020**. Your cooperation is appreciated.

Sincerely,

Christina Henman

Administrative Assistant

Dept of Water Resources

900 N Skyline Dr Ste A

Idaho Falls ID 83402

208-525-7161

208-525-7177 – fax

Christina.Henman@idwr.idaho.gov

PLEASE PUT IN NORMAL COLUMN AND NO BORDERS. THANK YOU.

NOTICE OF PROPOSED CHANGE OF WATER RIGHT

TRANSFER NO. 83993

DIAMOND 3 RANCHES LLC, 6235 CENTER LN, GENEVA, ID 83238-5106 has filed Application No. 83993 for changes to the following water rights within BEAR LAKE County(s): Right No(s). 11-7539; to see a full description of these rights and the proposed transfer, please see <https://research.idwr.idaho.gov/apps/waterrights/querynewtransfers>. The purpose of the transfer is to change a portion of the above rights as follows: change point of diversion and place of use. The proposed point of diversion is in NWNE Sec 21 T13S R46E for 1.90 cfs from Thomas Fork. The proposed place of use is in NESE and SESE Sec 21, and NWSW Sec 22, T13S R46E for 95 acres.

For additional information concerning the property location, contact Eastern Region office at (208)525-7161. Protests may be submitted based on the criteria of Idaho Code Sec. 42-222. Any protest against the proposed change must be filed with the Department of Water Resources, Eastern Region, 900 N SKYLINE DR STE A, IDAHO FALLS ID 83402-1718 together with a protest fee of \$25.00 for each application on or before 5/11/2020. The protestant must also send a copy of the protest to the applicant.

GARY SPACKMAN, Director

Published on 4/22/2020 and 4/29/2020