

**STATE OF IDAHO  
DEPARTMENT OF WATER RESOURCES**

**TRANSFER OF WATER RIGHT  
TRANSFER NO. 83909**

This is to certify that: CITY OF POST FALLS  
408 N SPOKANE ST  
POST FALLS, ID 83854-7538

has requested a change to the water right(s) listed below. This change in water right(s) is authorized pursuant to the provisions of Section 42-222, Idaho Code. A summary of the changes is also listed below. The authorized change for each affected water right, including conditions of approval, is shown on the following pages of this document.

**Summary of Water Rights Before the Proposed Changes**

<u>Water Right</u>	<u>Origin/Basis</u>	<u>Priority Date</u>	<u>Diversion Rate</u>	<u>Diversion Volume</u>	<u>Acre Limit</u>	<u>Total Acres</u>	<u>Source</u>
95-15535	AR/LICENSE	2/19/1969	4.920 cfs	926.0 af	N/A	N/A	GROUND WATER
95-17224	AR/BENEFICIAL USE	12/31/1908	0.780 cfs	N/A	N/A	N/A	GROUND WATER
95-2093	AR/LICENSE	12/5/1951	1.260 cfs	236.3 af	N/A	N/A	GROUND WATER
95-2094	AR/LICENSE	12/19/1951	1.250 cfs	200.0 af	N/A	N/A	GROUND WATER
95-2124	AR/LICENSE	1/31/1957	3.360 cfs	960.0 af	N/A	N/A	GROUND WATER
95-2127	AR/LICENSE	1/23/1958	0.130 cfs	65.0 af	N/A	N/A	GROUND WATER
95-2166	AR/LICENSE	10/14/1964	1.400 cfs	142.0 af	N/A	N/A	GROUND WATER
95-4458	AR/BENEFICIAL USE	5/1/1947	1.520 cfs	N/A	N/A	N/A	GROUND WATER
95-4460	AR/BENEFICIAL USE	5/1/1947	2.450 cfs	N/A	N/A	N/A	GROUND WATER
95-7436	AR/LICENSE	4/30/1974	4.000 cfs	N/A	N/A	N/A	GROUND WATER
95-7781	AR/LICENSE	9/7/1977	0.070 cfs	12.3 af	N/A	N/A	GROUND WATER
95-8048	AR/LICENSE	8/11/1980	3.790 cfs	N/A	N/A	N/A	GROUND WATER
95-8572	AR/LICENSE	4/7/1988	1.160 cfs	922.0 af	N/A	N/A	GROUND WATER
95-8768	AR/LICENSE	3/31/2003	3.750 cfs	92.4 af	N/A	N/A	GROUND WATER
95-8862	AR/LICENSE	3/23/1994	4.680 cfs	N/A	N/A	N/A	GROUND WATER
95-9137	AR/LICENSE	7/2/2002	3.000 cfs	N/A	N/A	N/A	GROUND WATER
95-9147	AR/LICENSE	7/2/2002	5.790 cfs	N/A	N/A	N/A	GROUND WATER

**Purpose of Transfer (Changes Proposed)**

<u>Current Number</u>	<u>Split</u>	<u>POD</u>	<u>POU</u>	<u>Add POD</u>	<u>Period of Use</u>	<u>Nature of Use</u>
95-15535	NO	YES	NO	YES	NO	NO
95-17224	NO	YES	NO	YES	NO	NO
95-2093	NO	YES	NO	YES	NO	NO
95-2094	NO	YES	NO	YES	NO	NO
95-2124	NO	YES	NO	YES	NO	NO
95-2127	NO	YES	NO	YES	NO	NO
95-2166	NO	YES	NO	YES	NO	NO
95-4458	NO	YES	NO	YES	NO	NO
95-4460	NO	YES	NO	YES	NO	NO
95-7436	NO	YES	NO	YES	NO	NO

Transfer No. 83909

**STATE OF IDAHO  
DEPARTMENT OF WATER RESOURCES**

**TRANSFER OF WATER RIGHT  
TRANSFER NO. 83909**

**Purpose of Transfer (Changes Proposed)**

<u>Current Number</u>	<u>Split</u>	<u>POD</u>	<u>POU</u>	<u>Add POD</u>	<u>Period of Use</u>	<u>Nature of Use</u>
95-7781	NO	YES	NO	YES	NO	NO
95-8048	NO	YES	NO	YES	NO	NO
95-8572	NO	YES	NO	YES	NO	NO
95-8768	NO	YES	NO	YES	NO	NO
95-8862	NO	YES	NO	YES	NO	NO
95-9137	NO	YES	NO	YES	NO	NO
95-9147	NO	YES	NO	YES	NO	NO

**Summary Of Water Rights After the Approved Change**

<u>Existing Right</u>	<u>New No. (Changed Portion)</u>	<u>Transfer Rate</u>	<u>Transfer Volume</u>	<u>Acre Limit</u>	<u>Total Acres</u>	<u>New No. (remaining portion)</u>	<u>Remaining Rate</u>	<u>Remaining Volume</u>	<u>Remaining Acre Limit</u>	<u>Remaining Total Acres</u>
95-15535	95-15535	4.920 cfs	926.0 af	N/A	N/A	N/A	N/A	N/A	N/A	N/A
95-17224	95-17224	0.780 cfs	N/A	N/A	N/A	N/A	N/A	N/A	N/A	N/A
95-2093	95-2093	1.260 cfs	236.3 af	N/A	N/A	N/A	N/A	N/A	N/A	N/A
95-2094	95-2094	1.250 cfs	200.0 af	N/A	N/A	N/A	N/A	N/A	N/A	N/A
95-2124	95-2124	3.360 cfs	960.0 af	N/A	N/A	N/A	N/A	N/A	N/A	N/A
95-2127	95-2127	0.130 cfs	65.0 af	N/A	N/A	N/A	N/A	N/A	N/A	N/A
95-2166	95-2166	1.400 cfs	142.0 af	N/A	N/A	N/A	N/A	N/A	N/A	N/A
95-4458	95-4458	1.520 cfs	N/A	N/A	N/A	N/A	N/A	N/A	N/A	N/A
95-4460	95-4460	2.450 cfs	N/A	N/A	N/A	N/A	N/A	N/A	N/A	N/A
95-7436	95-7436	4.000 cfs	N/A	N/A	N/A	N/A	N/A	N/A	N/A	N/A
95-7781	95-7781	0.070 cfs	12.3 af	N/A	N/A	N/A	N/A	N/A	N/A	N/A
95-8048	95-8048	3.790 cfs	N/A	N/A	N/A	N/A	N/A	N/A	N/A	N/A
95-8572	95-8572	1.160 cfs	922.0 af	N/A	N/A	N/A	N/A	N/A	N/A	N/A
95-8768	95-8768	3.750 cfs	92.4 af	N/A	N/A	N/A	N/A	N/A	N/A	N/A
95-8862	95-8862	4.680 cfs	N/A	N/A	N/A	N/A	N/A	N/A	N/A	N/A
95-9137	95-9137	3.000 cfs	N/A	N/A	N/A	N/A	N/A	N/A	N/A	N/A
95-9147	95-9147	5.790 cfs	N/A	N/A	N/A	N/A	N/A	N/A	N/A	N/A
<b>COMBINED TOTALS</b>		<b>43.310 cfs</b>	<b>N/A</b>	<b>N/A</b>	<b>N/A</b>		<b>N/A</b>	<b>N/A</b>	<b>N/A</b>	<b>N/A</b>

This water right(s) is subject to all prior water rights and shall be administered in accordance with Idaho law and applicable rules of the Department of Water Resources. Detailed Water Right Description(s) attached.

Dated this 15<sup>th</sup> day of April, 2020.



Douglas Jones, Northern Regional Manager

# **WATER RIGHT NO. 95-4458**

## **As Modified by Transfer No. 83909**

In accordance with the approval of Transfer No. 83909, Water Right No. 95-4458 is now described as follows:

**Right Holder:** CITY OF POST FALLS  
408 N SPOKANE ST  
POST FALLS, ID 83854-7538

**Priority Date:** 5/2/1947

**Source:** GROUND WATER

<u>BENEFICIAL USE</u>	<u>From</u>	<u>To</u>	<u>Diversion Rate</u>
MUNICIPAL	01/01	to 12/31	1.520 cfs 1.520 cfs

### **LOCATION OF POINT(S) OF DIVERSION**

GROUND WATER	NWSW	Sec 1	Twp 50N Rge 05W KOOTENAI County
GROUND WATER	L1 (NENE)	Sec 2	Twp 50N Rge 05W KOOTENAI County
GROUND WATER	L1 (NENE)	Sec 2	Twp 50N Rge 05W KOOTENAI County
GROUND WATER	L1 (NWNW)	Sec 8	Twp 50N Rge 05W KOOTENAI County
GROUND WATER	L1 (NWNW)	Sec 8	Twp 50N Rge 05W KOOTENAI County
GROUND WATER	L1 (NWNW)	Sec 8	Twp 50N Rge 05W KOOTENAI County
GROUND WATER	NESE	Sec 1	Twp 50N Rge 06W KOOTENAI County
GROUND WATER	NESE	Sec 1	Twp 50N Rge 06W KOOTENAI County
GROUND WATER	SWSE	Sec 27	Twp 51N Rge 05W KOOTENAI County
GROUND WATER	SWSE	Sec 27	Twp 51N Rge 05W KOOTENAI County
GROUND WATER	NENE	Sec 34	Twp 51N Rge 05W KOOTENAI County
GROUND WATER	NWNE	Sec 34	Twp 51N Rge 05W KOOTENAI County
GROUND WATER	NWNE	Sec 34	Twp 51N Rge 05W KOOTENAI County
GROUND WATER	NWNW	Sec 34	Twp 51N Rge 05W KOOTENAI County

### **CONDITIONS OF APPROVAL**

1. The right holder shall accomplish the change authorized by this transfer within one year of the date of this approval.
2. Failure of the right holder to comply with the conditions of this transfer is cause for the Director to rescind approval of the transfer.
3. Right holder shall comply with the drilling permit requirements of Section 42-235, Idaho Code and applicable Well Construction Rules of the Department.
4. Place of use is within the service area of the City of Post Falls municipal water supply system as provided for under Idaho Law.
5. A map generally depicting the service area for this water right at the time of this approval is attached to this document for illustrative purposes.

Transfer No. 83909

**WATER RIGHT NO. 95-4458**  
**As Modified by Transfer No. 83909**

**CONDITIONS OF APPROVAL**

6. The following rights are diverted through point(s) of diversion described above: 95-2093, 95-2094, 95-2124, 95-2127, 95-2166, 95-4458, 95-4460, 95-7436, 95-7781, 95-8048, 95-8572, 95-8768, 95-8862, 95-9137, 95-9147, 95-15535, and 95-17224.
7. Approval of this transfer does not preclude the opportunity for review of the validity of this water right in the ongoing Coeur d'Alene-Spokane River Basin Adjudication.
8. This right authorizes the diversion of ground water within the Rathdrum Prairie Ground Water Management Area (RPGWMA). Use of water under this right shall be subject to the provisions of the RPGWMA management plan approved by the director, including its conservation goals.
9. When notified by the Department, the right holder shall install and maintain a measuring device of a type acceptable to the Department as part of the diverting works.
10. When notified by the Department, the right holder shall record the quantity of water diverted and annually report diversions of water and/or other pertinent hydrologic and system information as required by Idaho Code § 42-701, and/or the management plan for the Rathdrum Prairie Ground Water Management Area.
11. Diversion of water from the additional well(s) authorized under Transfer 83909 located in L1(NENE), Sec 2, T50N, R05W and NESE, Sec. 1, T50N, R06W shall not exceed a total combined maximum diversion rate of 8.92 cfs.
12. This right does not grant any right-of-way or easement across the land of another.



# **WATER RIGHT NO. 95-15535**

## **As Modified by Transfer No. 83909**

In accordance with the approval of Transfer No. 83909, Water Right No. 95-15535 is now described as follows:

**Right Holder:** CITY OF POST FALLS  
408 N SPOKANE ST  
POST FALLS, ID 83854-7538

**Priority Date:** 2/19/1969

**Source:** GROUND WATER

<u>BENEFICIAL USE</u>	<u>From</u>	<u>To</u>	<u>Diversion Rate</u>	<u>Diversion Volume</u>
MUNICIPAL	01/01	to 12/31	4.920 cfs	926.0 af
			4.920 cfs	926.0 af

### **LOCATION OF POINT(S) OF DIVERSION**

GROUND WATER	NWSW	Sec 1 Twp 50N Rge 05W KOOTENAI County
GROUND WATER	L1 (NENE)	Sec 2 Twp 50N Rge 05W KOOTENAI County
GROUND WATER	L1 (NENE)	Sec 2 Twp 50N Rge 05W KOOTENAI County
GROUND WATER	L1 (NWNW)	Sec 8 Twp 50N Rge 05W KOOTENAI County
GROUND WATER	L1 (NWNW)	Sec 8 Twp 50N Rge 05W KOOTENAI County
GROUND WATER	L1 (NWNW)	Sec 8 Twp 50N Rge 05W KOOTENAI County
GROUND WATER	NESE	Sec 1 Twp 50N Rge 06W KOOTENAI County
GROUND WATER	NESE	Sec 1 Twp 50N Rge 06W KOOTENAI County
GROUND WATER	SWSE	Sec 27 Twp 51N Rge 05W KOOTENAI County
GROUND WATER	SWSE	Sec 27 Twp 51N Rge 05W KOOTENAI County
GROUND WATER	NENE	Sec 34 Twp 51N Rge 05W KOOTENAI County
GROUND WATER	NWNE	Sec 34 Twp 51N Rge 05W KOOTENAI County
GROUND WATER	NWNE	Sec 34 Twp 51N Rge 05W KOOTENAI County
GROUND WATER	NWNW	Sec 34 Twp 51N Rge 05W KOOTENAI County

### **CONDITIONS OF APPROVAL**

1. The right holder shall accomplish the change authorized by this transfer within one year of the date of this approval.
2. Failure of the right holder to comply with the conditions of this transfer is cause for the Director to rescind approval of the transfer.
3. Right holder shall comply with the drilling permit requirements of Section 42-235, Idaho Code and applicable Well Construction Rules of the Department.
4. Place of use is within the service area of the City of Post Falls municipal water supply system as provided for under Idaho Law.
5. A map generally depicting the service area for this water right at the time of this approval is attached to this document for illustrative purposes.

Transfer No. 83909

**WATER RIGHT NO. 95-15535**

**As Modified by Transfer No. 83909**

**CONDITIONS OF APPROVAL**

6. The following rights are diverted through point(s) of diversion described above: 95-2093, 95-2094, 95-2124, 95-2127, 95-2166, 95-4458, 95-4460, 95-7436, 95-7781, 95-8048, 95-8572, 95-8768, 95-8862, 95-9137, 95-9147, 95-15535, and 95-17224.
7. Approval of this transfer does not preclude the opportunity for review of the validity of this water right in the ongoing Coeur d'Alene-Spokane River Basin Adjudication.
8. This right authorizes the diversion of ground water within the Rathdrum Prairie Ground Water Management Area (RPGWMA). Use of water under this right shall be subject to the provisions of the RPGWMA management plan approved by the director, including its conservation goals.
9. When notified by the Department, the right holder shall install and maintain a measuring device of a type acceptable to the Department as part of the diverting works.
10. When notified by the Department, the right holder shall record the quantity of water diverted and annually report diversions of water and/or other pertinent hydrologic and system information as required by Idaho Code § 42-701, and/or the management plan for the Rathdrum Prairie Ground Water Management Area.
11. Diversion of water from the additional well(s) authorized under Transfer 83909 located in L1(NENE), Sec 2, T50N, R05W and NESE, Sec. 1, T50N, R06W shall not exceed a total combined maximum diversion rate of 8.92 cfs.
12. Right Nos. 95-15535 and 95-15536 are limited to a total combined diversion rate of 8.58 cfs and to a total combined annual diversion volume of 2,117.2 AF.
13. To the extent necessary for administration between points of diversion for ground water, and between points of diversion for ground water and hydraulically connected surface sources, ground water was first diverted under this right from the Jacklin Partnership wells located in T50N, R06W, S7, SESE and T50N, R05W, S6, SESW.
14. This right does not grant any right-of-way or easement across the land of another.

## WATER RIGHT NO. 95-7781

### As Modified by Transfer No. 83909

In accordance with the approval of Transfer No. 83909, Water Right No. 95-7781 is now described as follows:

**Right Holder:** CITY OF POST FALLS  
408 N SPOKANE ST  
POST FALLS, ID 83854-7538

**Priority Date:** 9/7/1977

**Source:** GROUND WATER

<u>BENEFICIAL USE</u>	<u>From</u>	<u>To</u>	<u>Diversion Rate</u>	<u>Diversion Volume</u>
MUNICIPAL	01/01	to 12/31	0.070 cfs	12.3 af
			0.070 cfs	12.3 af

#### LOCATION OF POINT(S) OF DIVERSION

GROUND WATER	NWSW	Sec 1	Twp 50N Rge 05W KOOTENAI County
GROUND WATER	L1 (NENE)	Sec 2	Twp 50N Rge 05W KOOTENAI County
GROUND WATER	L1 (NENE)	Sec 2	Twp 50N Rge 05W KOOTENAI County
GROUND WATER	L1 (NWNW)	Sec 8	Twp 50N Rge 05W KOOTENAI County
GROUND WATER	L1 (NWNW)	Sec 8	Twp 50N Rge 05W KOOTENAI County
GROUND WATER	L1 (NWNW)	Sec 8	Twp 50N Rge 05W KOOTENAI County
GROUND WATER	NESE	Sec 1	Twp 50N Rge 06W KOOTENAI County
GROUND WATER	NESE	Sec 1	Twp 50N Rge 06W KOOTENAI County
GROUND WATER	SWSE	Sec 27	Twp 51N Rge 05W KOOTENAI County
GROUND WATER	SWSE	Sec 27	Twp 51N Rge 05W KOOTENAI County
GROUND WATER	NENE	Sec 34	Twp 51N Rge 05W KOOTENAI County
GROUND WATER	NWNE	Sec 34	Twp 51N Rge 05W KOOTENAI County
GROUND WATER	NWNE	Sec 34	Twp 51N Rge 05W KOOTENAI County
GROUND WATER	NWNW	Sec 34	Twp 51N Rge 05W KOOTENAI County

#### CONDITIONS OF APPROVAL

1. The right holder shall accomplish the change authorized by this transfer within one year of the date of this approval.
2. Failure of the right holder to comply with the conditions of this transfer is cause for the Director to rescind approval of the transfer.
3. Right holder shall comply with the drilling permit requirements of Section 42-235, Idaho Code and applicable Well Construction Rules of the Department.
4. Place of use is within the service area of the City of Post Falls municipal water supply system as provided for under Idaho Law.
5. A map generally depicting the service area for this water right at the time of this approval is attached to this document for illustrative purposes.

Transfer No. 83909

**WATER RIGHT NO. 95-7781**

**As Modified by Transfer No. 83909**

**CONDITIONS OF APPROVAL**

6. The following rights are diverted through point(s) of diversion described above: 95-2093, 95-2094, 95-2124, 95-2127, 95-2166, 95-4458, 95-4460, 95-7436, 95-7781, 95-8048, 95-8572, 95-8768, 95-8862, 95-9137, 95-9147, 95-15535, and 95-17224.
7. Approval of this transfer does not preclude the opportunity for review of the validity of this water right in the ongoing Coeur d'Alene-Spokane River Basin Adjudication.
8. This right authorizes the diversion of ground water within the Rathdrum Prairie Ground Water Management Area (RPGWMA). Use of water under this right shall be subject to the provisions of the RPGWMA management plan approved by the director, including its conservation goals.
9. When notified by the Department, the right holder shall install and maintain a measuring device of a type acceptable to the Department as part of the diverting works.
10. When notified by the Department, the right holder shall record the quantity of water diverted and annually report diversions of water and/or other pertinent hydrologic and system information as required by Idaho Code § 42-701, and/or the management plan for the Rathdrum Prairie Ground Water Management Area.
11. Diversion of water from the additional well(s) authorized under Transfer 83909 located in L1(NENE), Sec 2, T50N, R05W and NESE, Sec. 1, T50N, R06W shall not exceed a total combined maximum diversion rate of 8.92 cfs.
12. To the extent necessary for administration between points of diversion for ground water, and between points of diversion for ground water and hydraulically connected surface sources, ground water was first diverted under this right from the David L Smith Well located in T50N, R05W, S4, NWNE Govt Lot 2.
13. This right does not grant any right-of-way or easement across the land of another.

# **WATER RIGHT NO. 95-8768**

## **As Modified by Transfer No. 83909**

In accordance with the approval of Transfer No. 83909, Water Right No. 95-8768 is now described as follows:

**Right Holder:** CITY OF POST FALLS  
408 N SPOKANE ST  
POST FALLS, ID 83854-7538

**Priority Date:** 3/31/2003

**Source:** GROUND WATER

<u>BENEFICIAL USE</u>	<u>From</u>	<u>To</u>	<u>Diversion Rate</u>	<u>Diversion Volume</u>
MUNICIPAL	01/01	to 12/31	3.750 cfs	92.4 af
			3.750 cfs	92.4 af

### LOCATION OF POINT(S) OF DIVERSION

GROUND WATER	NWSW	Sec 1	Twp 50N Rge 05W KOOTENAI County
GROUND WATER	L1 (NENE)	Sec 2	Twp 50N Rge 05W KOOTENAI County
GROUND WATER	L1 (NENE)	Sec 2	Twp 50N Rge 05W KOOTENAI County
GROUND WATER	L1 (NWNW)	Sec 8	Twp 50N Rge 05W KOOTENAI County
GROUND WATER	L1 (NWNW)	Sec 8	Twp 50N Rge 05W KOOTENAI County
GROUND WATER	L1 (NWNW)	Sec 8	Twp 50N Rge 05W KOOTENAI County
GROUND WATER	NESE	Sec 1	Twp 50N Rge 06W KOOTENAI County
GROUND WATER	NESE	Sec 1	Twp 50N Rge 06W KOOTENAI County
GROUND WATER	SWSE	Sec 27	Twp 51N Rge 05W KOOTENAI County
GROUND WATER	SWSE	Sec 27	Twp 51N Rge 05W KOOTENAI County
GROUND WATER	NENE	Sec 34	Twp 51N Rge 05W KOOTENAI County
GROUND WATER	NWNE	Sec 34	Twp 51N Rge 05W KOOTENAI County
GROUND WATER	NWNE	Sec 34	Twp 51N Rge 05W KOOTENAI County
GROUND WATER	NWNW	Sec 34	Twp 51N Rge 05W KOOTENAI County

### CONDITIONS OF APPROVAL

1. The right holder shall accomplish the change authorized by this transfer within one year of the date of this approval.
2. Failure of the right holder to comply with the conditions of this transfer is cause for the Director to rescind approval of the transfer.
3. Right holder shall comply with the drilling permit requirements of Section 42-235, Idaho Code and applicable Well Construction Rules of the Department.
4. Place of use is within the service area of the City of Post Falls municipal water supply system as provided for under Idaho Law.
5. A map generally depicting the service area for this water right at the time of this approval is attached to this document for illustrative purposes.

Transfer No. 83909

**WATER RIGHT NO. 95-8768**

**As Modified by Transfer No. 83909**

**CONDITIONS OF APPROVAL**

6. The following rights are diverted through point(s) of diversion described above: 95-2093, 95-2094, 95-2124, 95-2127, 95-2166, 95-4458, 95-4460, 95-7436, 95-7781, 95-8048, 95-8572, 95-8768, 95-8862, 95-9137, 95-9147, 95-15535, and 95-17224.
7. Approval of this transfer does not preclude the opportunity for review of the validity of this water right in the ongoing Coeur d'Alene-Spokane River Basin Adjudication.
8. This right authorizes the diversion of ground water within the Rathdrum Prairie Ground Water Management Area (RPGWMA). Use of water under this right shall be subject to the provisions of the RPGWMA management plan approved by the director, including its conservation goals.
9. When notified by the Department, the right holder shall install and maintain a measuring device of a type acceptable to the Department as part of the diverting works.
10. When notified by the Department, the right holder shall record the quantity of water diverted and annually report diversions of water and/or other pertinent hydrologic and system information as required by Idaho Code § 42-701, and/or the management plan for the Rathdrum Prairie Ground Water Management Area.
11. Diversion of water from the additional well(s) authorized under Transfer 83909 located in L1(NENE), Sec 2, T50N, R05W and NESE, Sec. 1, T50N, R06W shall not exceed a total combined maximum diversion rate of 8.92 cfs.
12. This right does not grant any right-of-way or easement across the land of another.



**WATER RIGHT NO. 95-9147**  
**As Modified by Transfer No. 83909**

In accordance with the approval of Transfer No. 83909, Water Right No. 95-9147 is now described as follows:

**Right Holder:** CITY OF POST FALLS  
408 N SPOKANE ST  
POST FALLS, ID 83854-7538

**Priority Date:** 7/2/2002

**Source:** GROUND WATER

<u>BENEFICIAL USE</u>	<u>From</u>	<u>To</u>	<u>Diversion Rate</u>
MUNICIPAL	01/01	to 12/31	5.790 cfs 5.790 cfs

**LOCATION OF POINT(S) OF DIVERSION**

GROUND WATER	NWSW	Sec 1 Twp 50N Rge 05W KOOTENAI County
GROUND WATER	L1 (NENE)	Sec 2 Twp 50N Rge 05W KOOTENAI County
GROUND WATER	L1 (NENE)	Sec 2 Twp 50N Rge 05W KOOTENAI County
GROUND WATER	L1 (NWNW)	Sec 8 Twp 50N Rge 05W KOOTENAI County
GROUND WATER	L1 (NWNW)	Sec 8 Twp 50N Rge 05W KOOTENAI County
GROUND WATER	L1 (NWNW)	Sec 8 Twp 50N Rge 05W KOOTENAI County
GROUND WATER	NESE	Sec 1 Twp 50N Rge 06W KOOTENAI County
GROUND WATER	NESE	Sec 1 Twp 50N Rge 06W KOOTENAI County
GROUND WATER	SWSE	Sec 27 Twp 51N Rge 05W KOOTENAI County
GROUND WATER	SWSE	Sec 27 Twp 51N Rge 05W KOOTENAI County
GROUND WATER	NENE	Sec 34 Twp 51N Rge 05W KOOTENAI County
GROUND WATER	NWNE	Sec 34 Twp 51N Rge 05W KOOTENAI County
GROUND WATER	NWNE	Sec 34 Twp 51N Rge 05W KOOTENAI County
GROUND WATER	NWNW	Sec 34 Twp 51N Rge 05W KOOTENAI County

**CONDITIONS OF APPROVAL**

1. The right holder shall accomplish the change authorized by this transfer within one year of the date of this approval.
2. Failure of the right holder to comply with the conditions of this transfer is cause for the Director to rescind approval of the transfer.
3. Right holder shall comply with the drilling permit requirements of Section 42-235, Idaho Code and applicable Well Construction Rules of the Department.
4. Place of use is within the service area of the City of Post Falls municipal water supply system as provided for under Idaho Law.
5. A map generally depicting the service area for this water right at the time of this approval is attached to this document for illustrative purposes.

**WATER RIGHT NO. 95-9147**

**As Modified by Transfer No. 83909**

**CONDITIONS OF APPROVAL**

6. The following rights are diverted through point(s) of diversion described above: 95-2093, 95-2094, 95-2124, 95-2127, 95-2166, 95-4458, 95-4460, 95-7436, 95-7781, 95-8048, 95-8572, 95-8768, 95-8862, 95-9137, 95-9147, 95-15535, and 95-17224.
7. Approval of this transfer does not preclude the opportunity for review of the validity of this water right in the ongoing Coeur d'Alene-Spokane River Basin Adjudication.
8. This right authorizes the diversion of ground water within the Rathdrum Prairie Ground Water Management Area (RPGWMA). Use of water under this right shall be subject to the provisions of the RPGWMA management plan approved by the director, including its conservation goals.
9. When notified by the Department, the right holder shall install and maintain a measuring device of a type acceptable to the Department as part of the diverting works.
10. When notified by the Department, the right holder shall record the quantity of water diverted and annually report diversions of water and/or other pertinent hydrologic and system information as required by Idaho Code § 42-701, and/or the management plan for the Rathdrum Prairie Ground Water Management Area.
11. Diversion of water from the additional well(s) authorized under Transfer 83909 located in L1(NENE), Sec 2, T50N, R05W and NESE, Sec. 1, T50N, R06W shall not exceed a total combined maximum diversion rate of 8.92 cfs.
12. This right does not grant any right-of-way or easement across the land of another.

## WATER RIGHT NO. 95-9137

### As Modified by Transfer No. 83909

In accordance with the approval of Transfer No. 83909, Water Right No. 95-9137 is now described as follows:

**Right Holder:** CITY OF POST FALLS  
408 N SPOKANE ST  
POST FALLS, ID 83854-7538

**Priority Date:** 7/2/2002

**Source:** GROUND WATER

<u>BENEFICIAL USE</u>	<u>From</u>	<u>To</u>	<u>Diversion Rate</u>
MUNICIPAL	01/01	to 12/31	3.000 cfs 3.000 cfs

#### LOCATION OF POINT(S) OF DIVERSION

GROUND WATER	NWSW	Sec 1 Twp 50N Rge 05W KOOTENAI County
GROUND WATER	L1 (NENE)	Sec 2 Twp 50N Rge 05W KOOTENAI County
GROUND WATER	L1 (NENE)	Sec 2 Twp 50N Rge 05W KOOTENAI County
GROUND WATER	L1 (NWNW)	Sec 8 Twp 50N Rge 05W KOOTENAI County
GROUND WATER	L1 (NWNW)	Sec 8 Twp 50N Rge 05W KOOTENAI County
GROUND WATER	L1 (NWNW)	Sec 8 Twp 50N Rge 05W KOOTENAI County
GROUND WATER	NESE	Sec 1 Twp 50N Rge 06W KOOTENAI County
GROUND WATER	NESE	Sec 1 Twp 50N Rge 06W KOOTENAI County
GROUND WATER	SWSE	Sec 27 Twp 51N Rge 05W KOOTENAI County
GROUND WATER	SWSE	Sec 27 Twp 51N Rge 05W KOOTENAI County
GROUND WATER	NENE	Sec 34 Twp 51N Rge 05W KOOTENAI County
GROUND WATER	NWNE	Sec 34 Twp 51N Rge 05W KOOTENAI County
GROUND WATER	NWNE	Sec 34 Twp 51N Rge 05W KOOTENAI County
GROUND WATER	NWNW	Sec 34 Twp 51N Rge 05W KOOTENAI County

#### CONDITIONS OF APPROVAL

1. The right holder shall accomplish the change authorized by this transfer within one year of the date of this approval.
2. Failure of the right holder to comply with the conditions of this transfer is cause for the Director to rescind approval of the transfer.
3. Right holder shall comply with the drilling permit requirements of Section 42-235, Idaho Code and applicable Well Construction Rules of the Department.
4. Place of use is within the service area of the City of Post Falls municipal water supply system as provided for under Idaho Law.
5. A map generally depicting the service area for this water right at the time of this approval is attached to this document for illustrative purposes.

**WATER RIGHT NO. 95-9137**

**As Modified by Transfer No. 83909**

**CONDITIONS OF APPROVAL**

6. The following rights are diverted through point(s) of diversion described above: 95-2093, 95-2094, 95-2124, 95-2127, 95-2166, 95-4458, 95-4460, 95-7436, 95-7781, 95-8048, 95-8572, 95-8768, 95-8862, 95-9137, 95-9147, 95-15535, and 95-17224.
7. Approval of this transfer does not preclude the opportunity for review of the validity of this water right in the ongoing Coeur d'Alene-Spokane River Basin Adjudication.
8. This right authorizes the diversion of ground water within the Rathdrum Prairie Ground Water Management Area (RPGWMA). Use of water under this right shall be subject to the provisions of the RPGWMA management plan approved by the director, including its conservation goals.
9. When notified by the Department, the right holder shall install and maintain a measuring device of a type acceptable to the Department as part of the diverting works.
10. When notified by the Department, the right holder shall record the quantity of water diverted and annually report diversions of water and/or other pertinent hydrologic and system information as required by Idaho Code § 42-701, and/or the management plan for the Rathdrum Prairie Ground Water Management Area.
11. Diversion of water from the additional well(s) authorized under Transfer 83909 located in L1(NENE), Sec 2, T50N, R05W and NESE, Sec. 1, T50N, R06W shall not exceed a total combined maximum diversion rate of 8.92 cfs.
12. This right does not grant any right-of-way or easement across the land of another.

## WATER RIGHT NO. 95-8572

### As Modified by Transfer No. 83909

In accordance with the approval of Transfer No. 83909, Water Right No. 95-8572 is now described as follows:

**Right Holder:** CITY OF POST FALLS  
408 N SPOKANE ST  
POST FALLS, ID 83854-7538

**Priority Date:** 4/7/1988

**Source:** GROUND WATER

<u>BENEFICIAL USE</u>	<u>From</u>	<u>To</u>	<u>Diversion Rate</u>	<u>Diversion Volume</u>
MUNICIPAL	01/01	to 12/31	1,160 cfs	922.0 af
			1,160 cfs	922.0 af

#### LOCATION OF POINT(S) OF DIVERSION

GROUND WATER	NWSW	Sec 1	Twp 50N Rge 05W KOOTENAI County
GROUND WATER	L1 (NENE)	Sec 2	Twp 50N Rge 05W KOOTENAI County
GROUND WATER	L1 (NENE)	Sec 2	Twp 50N Rge 05W KOOTENAI County
GROUND WATER	L1 (NWNW)	Sec 8	Twp 50N Rge 05W KOOTENAI County
GROUND WATER	L1 (NWNW)	Sec 8	Twp 50N Rge 05W KOOTENAI County
GROUND WATER	L1 (NWNW)	Sec 8	Twp 50N Rge 05W KOOTENAI County
GROUND WATER	NESE	Sec 1	Twp 50N Rge 06W KOOTENAI County
GROUND WATER	NESE	Sec 1	Twp 50N Rge 06W KOOTENAI County
GROUND WATER	SWSE	Sec 27	Twp 51N Rge 05W KOOTENAI County
GROUND WATER	SWSE	Sec 27	Twp 51N Rge 05W KOOTENAI County
GROUND WATER	NENE	Sec 34	Twp 51N Rge 05W KOOTENAI County
GROUND WATER	NWNE	Sec 34	Twp 51N Rge 05W KOOTENAI County
GROUND WATER	NWNE	Sec 34	Twp 51N Rge 05W KOOTENAI County
GROUND WATER	NWNW	Sec 34	Twp 51N Rge 05W KOOTENAI County

#### CONDITIONS OF APPROVAL

1. The right holder shall accomplish the change authorized by this transfer within one year of the date of this approval.
2. Failure of the right holder to comply with the conditions of this transfer is cause for the Director to rescind approval of the transfer.
3. Right holder shall comply with the drilling permit requirements of Section 42-235, Idaho Code and applicable Well Construction Rules of the Department.
4. Place of use is within the service area of the City of Post Falls municipal water supply system as provided for under Idaho Law.
5. A map generally depicting the service area for this water right at the time of this approval is attached to this document for illustrative purposes.

Transfer No. 83909

**WATER RIGHT NO. 95-8572**  
**As Modified by Transfer No. 83909**

**CONDITIONS OF APPROVAL**

6. The following rights are diverted through point(s) of diversion described above: 95-2093, 95-2094, 95-2124, 95-2127, 95-2166, 95-4458, 95-4460, 95-7436, 95-7781, 95-8048, 95-8572, 95-8768, 95-8862, 95-9137, 95-9147, 95-15535, and 95-17224.
7. Approval of this transfer does not preclude the opportunity for review of the validity of this water right in the ongoing Coeur d'Alene-Spokane River Basin Adjudication.
8. This right authorizes the diversion of ground water within the Rathdrum Prairie Ground Water Management Area (RPGWMA). Use of water under this right shall be subject to the provisions of the RPGWMA management plan approved by the director, including its conservation goals.
9. When notified by the Department, the right holder shall install and maintain a measuring device of a type acceptable to the Department as part of the diverting works.
10. When notified by the Department, the right holder shall record the quantity of water diverted and annually report diversions of water and/or other pertinent hydrologic and system information as required by Idaho Code § 42-701, and/or the management plan for the Rathdrum Prairie Ground Water Management Area.
11. Diversion of water from the additional well(s) authorized under Transfer 83909 located in L1(NENE), Sec 2, T50N, R05W and NESE, Sec. 1, T50N, R06W shall not exceed a total combined maximum diversion rate of 8.92 cfs.
12. This right does not grant any right-of-way or easement across the land of another.



**WATER RIGHT NO. 95-8048**

**As Modified by Transfer No. 83909**

In accordance with the approval of Transfer No. 83909, Water Right No. 95-8048 is now described as follows:

**Right Holder:** CITY OF POST FALLS  
408 N SPOKANE ST  
POST FALLS, ID 83854-7538

**Priority Date:** 8/11/1980

**Source:** GROUND WATER

<u>BENEFICIAL USE</u>	<u>From</u>	<u>To</u>	<u>Diversion Rate</u>
MUNICIPAL	01/01	to 12/31	3.790 cfs 3.790 cfs

**LOCATION OF POINT(S) OF DIVERSION**

GROUND WATER	NWSW	Sec 1 Twp 50N Rge 05W KOOTENAI County
GROUND WATER	L1 (NENE)	Sec 2 Twp 50N Rge 05W KOOTENAI County
GROUND WATER	L1 (NENE)	Sec 2 Twp 50N Rge 05W KOOTENAI County
GROUND WATER	L1 (NWNW)	Sec 8 Twp 50N Rge 05W KOOTENAI County
GROUND WATER	L1 (NWNW)	Sec 8 Twp 50N Rge 05W KOOTENAI County
GROUND WATER	L1 (NWNW)	Sec 8 Twp 50N Rge 05W KOOTENAI County
GROUND WATER	NESE	Sec 1 Twp 50N Rge 06W KOOTENAI County
GROUND WATER	NESE	Sec 1 Twp 50N Rge 06W KOOTENAI County
GROUND WATER	SWSE	Sec 27 Twp 51N Rge 05W KOOTENAI County
GROUND WATER	SWSE	Sec 27 Twp 51N Rge 05W KOOTENAI County
GROUND WATER	NENE	Sec 34 Twp 51N Rge 05W KOOTENAI County
GROUND WATER	NWNE	Sec 34 Twp 51N Rge 05W KOOTENAI County
GROUND WATER	NWNE	Sec 34 Twp 51N Rge 05W KOOTENAI County
GROUND WATER	NWNW	Sec 34 Twp 51N Rge 05W KOOTENAI County

**CONDITIONS OF APPROVAL**

1. The right holder shall accomplish the change authorized by this transfer within one year of the date of this approval.
2. Failure of the right holder to comply with the conditions of this transfer is cause for the Director to rescind approval of the transfer.
3. Right holder shall comply with the drilling permit requirements of Section 42-235, Idaho Code and applicable Well Construction Rules of the Department.
4. Place of use is within the service area of the City of Post Falls municipal water supply system as provided for under Idaho Law.
5. A map generally depicting the service area for this water right at the time of this approval is attached to this document for illustrative purposes.

**WATER RIGHT NO. 95-8048**  
**As Modified by Transfer No. 83909**

**CONDITIONS OF APPROVAL**

6. The following rights are diverted through point(s) of diversion described above: 95-2093, 95-2094, 95-2124, 95-2127, 95-2166, 95-4458, 95-4460, 95-7436, 95-7781, 95-8048, 95-8572, 95-8768, 95-8862, 95-9137, 95-9147, 95-15535, and 95-17224.
7. Approval of this transfer does not preclude the opportunity for review of the validity of this water right in the ongoing Coeur d'Alene-Spokane River Basin Adjudication.
8. This right authorizes the diversion of ground water within the Rathdrum Prairie Ground Water Management Area (RPGWMA). Use of water under this right shall be subject to the provisions of the RPGWMA management plan approved by the director, including its conservation goals.
9. When notified by the Department, the right holder shall install and maintain a measuring device of a type acceptable to the Department as part of the diverting works.
10. When notified by the Department, the right holder shall record the quantity of water diverted and annually report diversions of water and/or other pertinent hydrologic and system information as required by Idaho Code § 42-701, and/or the management plan for the Rathdrum Prairie Ground Water Management Area.
11. Diversion of water from the additional well(s) authorized under Transfer 83909 located in L1(NENE), Sec 2, T50N, R05W and NESE, Sec. 1, T50N, R06W shall not exceed a total combined maximum diversion rate of 8.92 cfs.
12. This right does not grant any right-of-way or easement across the land of another.

**WATER RIGHT NO. 95-8862**  
**As Modified by Transfer No. 83909**

In accordance with the approval of Transfer No. 83909, Water Right No. 95-8862 is now described as follows:

**Right Holder:** CITY OF POST FALLS  
408 N SPOKANE ST  
POST FALLS, ID 83854-7538

**Priority Date:** 3/23/1994

**Source:** GROUND WATER

<u>BENEFICIAL USE</u>	<u>From</u>	<u>To</u>	<u>Diversion Rate</u>
MUNICIPAL	01/01	to 12/31	4.680 cfs 4.680 cfs

**LOCATION OF POINT(S) OF DIVERSION**

GROUND WATER	NWSW	Sec 1 Twp 50N Rge 05W KOOTENAI County
GROUND WATER	L1 (NENE)	Sec 2 Twp 50N Rge 05W KOOTENAI County
GROUND WATER	L1 (NENE)	Sec 2 Twp 50N Rge 05W KOOTENAI County
GROUND WATER	L1 (NWNW)	Sec 8 Twp 50N Rge 05W KOOTENAI County
GROUND WATER	L1 (NWNW)	Sec 8 Twp 50N Rge 05W KOOTENAI County
GROUND WATER	L1 (NWNW)	Sec 8 Twp 50N Rge 05W KOOTENAI County
GROUND WATER	NESE	Sec 1 Twp 50N Rge 06W KOOTENAI County
GROUND WATER	NESE	Sec 1 Twp 50N Rge 06W KOOTENAI County
GROUND WATER	SWSE	Sec 27 Twp 51N Rge 05W KOOTENAI County
GROUND WATER	SWSE	Sec 27 Twp 51N Rge 05W KOOTENAI County
GROUND WATER	NENE	Sec 34 Twp 51N Rge 05W KOOTENAI County
GROUND WATER	NWNE	Sec 34 Twp 51N Rge 05W KOOTENAI County
GROUND WATER	NWNE	Sec 34 Twp 51N Rge 05W KOOTENAI County
GROUND WATER	NWNW	Sec 34 Twp 51N Rge 05W KOOTENAI County

**CONDITIONS OF APPROVAL**

1. The right holder shall accomplish the change authorized by this transfer within one year of the date of this approval.
2. Failure of the right holder to comply with the conditions of this transfer is cause for the Director to rescind approval of the transfer.
3. Right holder shall comply with the drilling permit requirements of Section 42-235, Idaho Code and applicable Well Construction Rules of the Department.
4. Place of use is within the service area of the City of Post Falls municipal water supply system as provided for under Idaho Law.
5. A map generally depicting the service area for this water right at the time of this approval is attached to this document for illustrative purposes.

**WATER RIGHT NO. 95-8862**

**As Modified by Transfer No. 83909**

**CONDITIONS OF APPROVAL**

6. The following rights are diverted through point(s) of diversion described above: 95-2093, 95-2094, 95-2124, 95-2127, 95-2166, 95-4458, 95-4460, 95-7436, 95-7781, 95-8048, 95-8572, 95-8768, 95-8862, 95-9137, 95-9147, 95-15535, and 95-17224.
7. Approval of this transfer does not preclude the opportunity for review of the validity of this water right in the ongoing Coeur d'Alene-Spokane River Basin Adjudication.
8. This right authorizes the diversion of ground water within the Rathdrum Prairie Ground Water Management Area (RPGWMA). Use of water under this right shall be subject to the provisions of the RPGWMA management plan approved by the director, including its conservation goals.
9. When notified by the Department, the right holder shall install and maintain a measuring device of a type acceptable to the Department as part of the diverting works.
10. When notified by the Department, the right holder shall record the quantity of water diverted and annually report diversions of water and/or other pertinent hydrologic and system information as required by Idaho Code § 42-701, and/or the management plan for the Rathdrum Prairie Ground Water Management Area.
11. Diversion of water from the additional well(s) authorized under Transfer 83909 located in L1(NENE), Sec 2, T50N, R05W and NESE, Sec. 1, T50N, R06W shall not exceed a total combined maximum diversion rate of 8.92 cfs.
12. This right does not grant any right-of-way or easement across the land of another.

## WATER RIGHT NO. 95-4460

### As Modified by Transfer No. 83909

In accordance with the approval of Transfer No. 83909, Water Right No. 95-4460 is now described as follows:

**Right Holder:** CITY OF POST FALLS  
408 N SPOKANE ST  
POST FALLS, ID 83854-7538

**Priority Date:** 5/1/1947

**Source:** GROUND WATER

<u>BENEFICIAL USE</u>	<u>From</u>	<u>To</u>	<u>Diversion Rate</u>
MUNICIPAL	01/01	to 12/31	2.450 cfs
			2.450 cfs

#### LOCATION OF POINT(S) OF DIVERSION

GROUND WATER	NWSW	Sec 1 Twp 50N Rge 05W KOOTENAI County
GROUND WATER	L1 (NENE)	Sec 2 Twp 50N Rge 05W KOOTENAI County
GROUND WATER	L1 (NENE)	Sec 2 Twp 50N Rge 05W KOOTENAI County
GROUND WATER	L1 (NWNW)	Sec 8 Twp 50N Rge 05W KOOTENAI County
GROUND WATER	L1 (NWNW)	Sec 8 Twp 50N Rge 05W KOOTENAI County
GROUND WATER	L1 (NWNW)	Sec 8 Twp 50N Rge 05W KOOTENAI County
GROUND WATER	NESE	Sec 1 Twp 50N Rge 06W KOOTENAI County
GROUND WATER	NESE	Sec 1 Twp 50N Rge 06W KOOTENAI County
GROUND WATER	SWSE	Sec 27 Twp 51N Rge 05W KOOTENAI County
GROUND WATER	SWSE	Sec 27 Twp 51N Rge 05W KOOTENAI County
GROUND WATER	NENE	Sec 34 Twp 51N Rge 05W KOOTENAI County
GROUND WATER	NWNE	Sec 34 Twp 51N Rge 05W KOOTENAI County
GROUND WATER	NWNE	Sec 34 Twp 51N Rge 05W KOOTENAI County
GROUND WATER	NWNW	Sec 34 Twp 51N Rge 05W KOOTENAI County

#### CONDITIONS OF APPROVAL

1. The right holder shall accomplish the change authorized by this transfer within one year of the date of this approval.
2. Failure of the right holder to comply with the conditions of this transfer is cause for the Director to rescind approval of the transfer.
3. Right holder shall comply with the drilling permit requirements of Section 42-235, Idaho Code and applicable Well Construction Rules of the Department.
4. Place of use is within the service area of the City of Post Falls municipal water supply system as provided for under Idaho Law.
5. A map generally depicting the service area for this water right at the time of this approval is attached to this document for illustrative purposes.

**WATER RIGHT NO. 95-4460**  
**As Modified by Transfer No. 83909**

**CONDITIONS OF APPROVAL**

6. The following rights are diverted through point(s) of diversion described above: 95-2093, 95-2094, 95-2124, 95-2127, 95-2166, 95-4458, 95-4460, 95-7436, 95-7781, 95-8048, 95-8572, 95-8768, 95-8862, 95-9137, 95-9147, 95-15535, and 95-17224.
7. Approval of this transfer does not preclude the opportunity for review of the validity of this water right in the ongoing Coeur d'Alene-Spokane River Basin Adjudication.
8. This right authorizes the diversion of ground water within the Rathdrum Prairie Ground Water Management Area (RPGWMA). Use of water under this right shall be subject to the provisions of the RPGWMA management plan approved by the director, including its conservation goals.
9. When notified by the Department, the right holder shall install and maintain a measuring device of a type acceptable to the Department as part of the diverting works.
10. When notified by the Department, the right holder shall record the quantity of water diverted and annually report diversions of water and/or other pertinent hydrologic and system information as required by Idaho Code § 42-701, and/or the management plan for the Rathdrum Prairie Ground Water Management Area.
11. Diversion of water from the additional well(s) authorized under Transfer 83909 located in L1(NENE), Sec 2, T50N, R05W and NESE, Sec. 1, T50N, R06W shall not exceed a total combined maximum diversion rate of 8.92 cfs.
12. This right does not grant any right-of-way or easement across the land of another.



## WATER RIGHT NO. 95-7436

### As Modified by Transfer No. 83909

In accordance with the approval of Transfer No. 83909, Water Right No. 95-7436 is now described as follows:

**Right Holder:** CITY OF POST FALLS  
408 N SPOKANE ST  
POST FALLS, ID 83854-7538

**Priority Date:** 4/30/1974

**Source:** GROUND WATER

<u>BENEFICIAL USE</u>	<u>From</u>	<u>To</u>	<u>Diversion Rate</u>
MUNICIPAL	01/01	to 12/31	4.000 cfs
			4.000 cfs

#### LOCATION OF POINT(S) OF DIVERSION

GROUND WATER	NWSW	Sec 1 Twp 50N Rge 05W KOOTENAI County
GROUND WATER	L1 (NENE)	Sec 2 Twp 50N Rge 05W KOOTENAI County
GROUND WATER	L1 (NENE)	Sec 2 Twp 50N Rge 05W KOOTENAI County
GROUND WATER	L1 (NWNW)	Sec 8 Twp 50N Rge 05W KOOTENAI County
GROUND WATER	L1 (NWNW)	Sec 8 Twp 50N Rge 05W KOOTENAI County
GROUND WATER	L1 (NWNW)	Sec 8 Twp 50N Rge 05W KOOTENAI County
GROUND WATER	NESE	Sec 1 Twp 50N Rge 06W KOOTENAI County
GROUND WATER	NESE	Sec 1 Twp 50N Rge 06W KOOTENAI County
GROUND WATER	SWSE	Sec 27 Twp 51N Rge 05W KOOTENAI County
GROUND WATER	SWSE	Sec 27 Twp 51N Rge 05W KOOTENAI County
GROUND WATER	NENE	Sec 34 Twp 51N Rge 05W KOOTENAI County
GROUND WATER	NWNE	Sec 34 Twp 51N Rge 05W KOOTENAI County
GROUND WATER	NWNE	Sec 34 Twp 51N Rge 05W KOOTENAI County
GROUND WATER	NWNW	Sec 34 Twp 51N Rge 05W KOOTENAI County

#### CONDITIONS OF APPROVAL

1. The right holder shall accomplish the change authorized by this transfer within one year of the date of this approval.
2. Failure of the right holder to comply with the conditions of this transfer is cause for the Director to rescind approval of the transfer.
3. Right holder shall comply with the drilling permit requirements of Section 42-235, Idaho Code and applicable Well Construction Rules of the Department.
4. Place of use is within the service area of the City of Post Falls municipal water supply system as provided for under Idaho Law.
5. A map generally depicting the service area for this water right at the time of this approval is attached to this document for illustrative purposes.

**WATER RIGHT NO. 95-7436**  
**As Modified by Transfer No. 83909**

**CONDITIONS OF APPROVAL**

6. The following rights are diverted through point(s) of diversion described above: 95-2093, 95-2094, 95-2124, 95-2127, 95-2166, 95-4458, 95-4460, 95-7436, 95-7781, 95-8048, 95-8572, 95-8768, 95-8862, 95-9137, 95-9147, 95-15535, and 95-17224.
7. Approval of this transfer does not preclude the opportunity for review of the validity of this water right in the ongoing Coeur d'Alene-Spokane River Basin Adjudication.
8. This right authorizes the diversion of ground water within the Rathdrum Prairie Ground Water Management Area (RPGWMA). Use of water under this right shall be subject to the provisions of the RPGWMA management plan approved by the director, including its conservation goals.
9. When notified by the Department, the right holder shall install and maintain a measuring device of a type acceptable to the Department as part of the diverting works.
10. When notified by the Department, the right holder shall record the quantity of water diverted and annually report diversions of water and/or other pertinent hydrologic and system information as required by Idaho Code § 42-701, and/or the management plan for the Rathdrum Prairie Ground Water Management Area.
11. Diversion of water from the additional well(s) authorized under Transfer 83909 located in L1(NENE), Sec 2, T50N, R05W and NESE, Sec. 1, T50N, R06W shall not exceed a total combined maximum diversion rate of 8.92 cfs.
12. This right does not grant any right-of-way or easement across the land of another.

## WATER RIGHT NO. 95-2093

### As Modified by Transfer No. 83909

In accordance with the approval of Transfer No. 83909, Water Right No. 95-2093 is now described as follows:

**Right Holder:** CITY OF POST FALLS  
408 N SPOKANE ST  
POST FALLS, ID 83854-7538

**Priority Date:** 12/5/1951

**Source:** GROUND WATER

<u>BENEFICIAL USE</u>	<u>From</u>	<u>To</u>	<u>Diversion Rate</u>	<u>Diversion Volume</u>
MUNICIPAL	01/01	to 12/31	1.260 cfs	236.3 af
			1.260 cfs	236.3 af

#### LOCATION OF POINT(S) OF DIVERSION

GROUND WATER	NWSW	Sec 1	Twp 50N Rge 05W KOOTENAI County
GROUND WATER	L1 (NENE)	Sec 2	Twp 50N Rge 05W KOOTENAI County
GROUND WATER	L1 (NENE)	Sec 2	Twp 50N Rge 05W KOOTENAI County
GROUND WATER	L1 (NWNW)	Sec 8	Twp 50N Rge 05W KOOTENAI County
GROUND WATER	L1 (NWNW)	Sec 8	Twp 50N Rge 05W KOOTENAI County
GROUND WATER	L1 (NWNW)	Sec 8	Twp 50N Rge 05W KOOTENAI County
GROUND WATER	NESE	Sec 1	Twp 50N Rge 06W KOOTENAI County
GROUND WATER	NESE	Sec 1	Twp 50N Rge 06W KOOTENAI County
GROUND WATER	SWSE	Sec 27	Twp 51N Rge 05W KOOTENAI County
GROUND WATER	SWSE	Sec 27	Twp 51N Rge 05W KOOTENAI County
GROUND WATER	NENE	Sec 34	Twp 51N Rge 05W KOOTENAI County
GROUND WATER	NWNE	Sec 34	Twp 51N Rge 05W KOOTENAI County
GROUND WATER	NWNE	Sec 34	Twp 51N Rge 05W KOOTENAI County
GROUND WATER	NWNW	Sec 34	Twp 51N Rge 05W KOOTENAI County

#### CONDITIONS OF APPROVAL

1. The right holder shall accomplish the change authorized by this transfer within one year of the date of this approval.
2. Failure of the right holder to comply with the conditions of this transfer is cause for the Director to rescind approval of the transfer.
3. Right holder shall comply with the drilling permit requirements of Section 42-235, Idaho Code and applicable Well Construction Rules of the Department.
4. Place of use is within the service area of the City of Post Falls municipal water supply system as provided for under Idaho Law.
5. A map generally depicting the service area for this water right at the time of this approval is attached to this document for illustrative purposes.

**WATER RIGHT NO. 95-2093**  
**As Modified by Transfer No. 83909**

**CONDITIONS OF APPROVAL**

6. The following rights are diverted through point(s) of diversion described above: 95-2093, 95-2094, 95-2124, 95-2127, 95-2166, 95-4458, 95-4460, 95-7436, 95-7781, 95-8048, 95-8572, 95-8768, 95-8862, 95-9137, 95-9147, 95-15535, and 95-17224.
7. Approval of this transfer does not preclude the opportunity for review of the validity of this water right in the ongoing Coeur d'Alene-Spokane River Basin Adjudication.
8. This right authorizes the diversion of ground water within the Rathdrum Prairie Ground Water Management Area (RPGWMA). Use of water under this right shall be subject to the provisions of the RPGWMA management plan approved by the director, including its conservation goals.
9. When notified by the Department, the right holder shall install and maintain a measuring device of a type acceptable to the Department as part of the diverting works.
10. When notified by the Department, the right holder shall record the quantity of water diverted and annually report diversions of water and/or other pertinent hydrologic and system information as required by Idaho Code § 42-701, and/or the management plan for the Rathdrum Prairie Ground Water Management Area.
11. Diversion of water from the additional well(s) authorized under Transfer 83909 located in L1(NENE), Sec 2, T50N, R05W and NESE, Sec. 1, T50N, R06W shall not exceed a total combined maximum diversion rate of 8.92 cfs.
12. This right does not grant any right-of-way or easement across the land of another.

**WATER RIGHT NO. 95-2094**  
**As Modified by Transfer No. 83909**

In accordance with the approval of Transfer No. 83909, Water Right No. 95-2094 is now described as follows:

**Right Holder:** CITY OF POST FALLS  
408 N SPOKANE ST  
POST FALLS, ID 83854-7538

**Priority Date:** 12/19/1951

**Source:** GROUND WATER

<u>BENEFICIAL USE</u>	<u>From</u>	<u>To</u>	<u>Diversion Rate</u>	<u>Diversion Volume</u>
MUNICIPAL	01/01	to 12/31	1.250 cfs	200.0 af
			1.250 cfs	200.0 af

**LOCATION OF POINT(S) OF DIVERSION**

GROUND WATER	NWSW	Sec 1	Twp 50N Rge 05W KOOTENAI County
GROUND WATER	L1 (NENE)	Sec 2	Twp 50N Rge 05W KOOTENAI County
GROUND WATER	L1 (NENE)	Sec 2	Twp 50N Rge 05W KOOTENAI County
GROUND WATER	L1 (NWNW)	Sec 8	Twp 50N Rge 05W KOOTENAI County
GROUND WATER	L1 (NWNW)	Sec 8	Twp 50N Rge 05W KOOTENAI County
GROUND WATER	L1 (NWNW)	Sec 8	Twp 50N Rge 05W KOOTENAI County
GROUND WATER	NESE	Sec 1	Twp 50N Rge 06W KOOTENAI County
GROUND WATER	NESE	Sec 1	Twp 50N Rge 06W KOOTENAI County
GROUND WATER	SWSE	Sec 27	Twp 51N Rge 05W KOOTENAI County
GROUND WATER	SWSE	Sec 27	Twp 51N Rge 05W KOOTENAI County
GROUND WATER	NENE	Sec 34	Twp 51N Rge 05W KOOTENAI County
GROUND WATER	NWNE	Sec 34	Twp 51N Rge 05W KOOTENAI County
GROUND WATER	NWNE	Sec 34	Twp 51N Rge 05W KOOTENAI County
GROUND WATER	NWNW	Sec 34	Twp 51N Rge 05W KOOTENAI County

**CONDITIONS OF APPROVAL**

1. The right holder shall accomplish the change authorized by this transfer within one year of the date of this approval.
2. Failure of the right holder to comply with the conditions of this transfer is cause for the Director to rescind approval of the transfer.
3. Right holder shall comply with the drilling permit requirements of Section 42-235, Idaho Code and applicable Well Construction Rules of the Department.
4. Place of use is within the service area of the City of Post Falls municipal water supply system as provided for under Idaho Law.
5. A map generally depicting the service area for this water right at the time of this approval is attached to this document for illustrative purposes.

**WATER RIGHT NO. 95-2094**  
**As Modified by Transfer No. 83909**

**CONDITIONS OF APPROVAL**

6. The following rights are diverted through point(s) of diversion described above: 95-2093, 95-2094, 95-2124, 95-2127, 95-2166, 95-4458, 95-4460, 95-7436, 95-7781, 95-8048, 95-8572, 95-8768, 95-8862, 95-9137, 95-9147, 95-15535, and 95-17224.
7. Approval of this transfer does not preclude the opportunity for review of the validity of this water right in the ongoing Coeur d'Alene-Spokane River Basin Adjudication.
8. This right authorizes the diversion of ground water within the Rathdrum Prairie Ground Water Management Area (RPGWMA). Use of water under this right shall be subject to the provisions of the RPGWMA management plan approved by the director, including its conservation goals.
9. When notified by the Department, the right holder shall install and maintain a measuring device of a type acceptable to the Department as part of the diverting works.
10. When notified by the Department, the right holder shall record the quantity of water diverted and annually report diversions of water and/or other pertinent hydrologic and system information as required by Idaho Code § 42-701, and/or the management plan for the Rathdrum Prairie Ground Water Management Area.
11. Diversion of water from the additional well(s) authorized under Transfer 83909 located in L1(NENE), Sec 2, T50N, R05W and NESE, Sec. 1, T50N, R06W shall not exceed a total combined maximum diversion rate of 8.92 cfs.
12. To the extent necessary for administration between points of diversion for ground water, and between points of diversion for ground water and hydraulically connected surface sources, ground water was first diverted under this right from the Manuel Schneidmiller Well located in T50N, R05W, S2, NWNE.
13. This right does not grant any right-of-way or easement across the land of another.



## WATER RIGHT NO. 95-2124

### As Modified by Transfer No. 83909

In accordance with the approval of Transfer No. 83909, Water Right No. 95-2124 is now described as follows:

**Right Holder:** CITY OF POST FALLS  
408 N SPOKANE ST  
POST FALLS, ID 83854-7538

**Priority Date:** 1/31/1957

**Source:** GROUND WATER

<u>BENEFICIAL USE</u>	<u>From</u>	<u>To</u>	<u>Diversion Rate</u>	<u>Diversion Volume</u>
MUNICIPAL	01/01	to 12/31	3.360 cfs	960.0 af
			3.360 cfs	960.0 af

#### LOCATION OF POINT(S) OF DIVERSION

GROUND WATER	NWSW	Sec 1	Twp 50N Rge 05W KOOTENAI County
GROUND WATER	L1 (NENE)	Sec 2	Twp 50N Rge 05W KOOTENAI County
GROUND WATER	L1 (NENE)	Sec 2	Twp 50N Rge 05W KOOTENAI County
GROUND WATER	L1 (NWNW)	Sec 8	Twp 50N Rge 05W KOOTENAI County
GROUND WATER	L1 (NWNW)	Sec 8	Twp 50N Rge 05W KOOTENAI County
GROUND WATER	L1 (NWNW)	Sec 8	Twp 50N Rge 05W KOOTENAI County
GROUND WATER	NESE	Sec 1	Twp 50N Rge 06W KOOTENAI County
GROUND WATER	NESE	Sec 1	Twp 50N Rge 06W KOOTENAI County
GROUND WATER	SWSE	Sec 27	Twp 51N Rge 05W KOOTENAI County
GROUND WATER	SWSE	Sec 27	Twp 51N Rge 05W KOOTENAI County
GROUND WATER	NENE	Sec 34	Twp 51N Rge 05W KOOTENAI County
GROUND WATER	NWNE	Sec 34	Twp 51N Rge 05W KOOTENAI County
GROUND WATER	NWNE	Sec 34	Twp 51N Rge 05W KOOTENAI County
GROUND WATER	NWNW	Sec 34	Twp 51N Rge 05W KOOTENAI County

#### CONDITIONS OF APPROVAL

1. The right holder shall accomplish the change authorized by this transfer within one year of the date of this approval.
2. Failure of the right holder to comply with the conditions of this transfer is cause for the Director to rescind approval of the transfer.
3. Right holder shall comply with the drilling permit requirements of Section 42-235, Idaho Code and applicable Well Construction Rules of the Department.
4. Place of use is within the service area of the City of Post Falls municipal water supply system as provided for under Idaho Law.
5. A map generally depicting the service area for this water right at the time of this approval is attached to this document for illustrative purposes.

Transfer No. 83909

**WATER RIGHT NO. 95-2124**  
**As Modified by Transfer No. 83909**

**CONDITIONS OF APPROVAL**

6. The following rights are diverted through point(s) of diversion described above: 95-2093, 95-2094, 95-2124, 95-2127, 95-2166, 95-4458, 95-4460, 95-7436, 95-7781, 95-8048, 95-8572, 95-8768, 95-8862, 95-9137, 95-9147, 95-15535, and 95-17224.
7. Approval of this transfer does not preclude the opportunity for review of the validity of this water right in the ongoing Coeur d'Alene-Spokane River Basin Adjudication.
8. This right authorizes the diversion of ground water within the Rathdrum Prairie Ground Water Management Area (RPGWMA). Use of water under this right shall be subject to the provisions of the RPGWMA management plan approved by the director, including its conservation goals.
9. When notified by the Department, the right holder shall install and maintain a measuring device of a type acceptable to the Department as part of the diverting works.
10. When notified by the Department, the right holder shall record the quantity of water diverted and annually report diversions of water and/or other pertinent hydrologic and system information as required by Idaho Code § 42-701, and/or the management plan for the Rathdrum Prairie Ground Water Management Area.
11. Diversion of water from the additional well(s) authorized under Transfer 83909 located in L1(NENE), Sec 2, T50N, R05W and NESE, Sec. 1, T50N, R06W shall not exceed a total combined maximum diversion rate of 8.92 cfs.
12. To the extent necessary for administration between points of diversion for ground water, and between points of diversion for ground water and hydraulically connected surface sources, ground water was first diverted under this right from the Owen F. Jacklin well located in T50N, R05W, S6, SESW.
13. This right does not grant any right-of-way or easement across the land of another.

## WATER RIGHT NO. 95-2127

### As Modified by Transfer No. 83909

In accordance with the approval of Transfer No. 83909, Water Right No. 95-2127 is now described as follows:

**Right Holder:** CITY OF POST FALLS  
408 N SPOKANE ST  
POST FALLS, ID 83854-7538

**Priority Date:** 1/23/1958

**Source:** GROUND WATER

<u>BENEFICIAL USE</u>	<u>From</u>	<u>To</u>	<u>Diversion Rate</u>	<u>Diversion Volume</u>
MUNICIPAL	01/01	to 12/31	0.130 cfs	65.0 af
			0.130 cfs	65.0 af

#### LOCATION OF POINT(S) OF DIVERSION

GROUND WATER	NWSW	Sec 1 Twp 50N Rge 05W KOOTENAI County
GROUND WATER	L1 (NENE)	Sec 2 Twp 50N Rge 05W KOOTENAI County
GROUND WATER	L1 (NENE)	Sec 2 Twp 50N Rge 05W KOOTENAI County
GROUND WATER	L1 (NWNW)	Sec 8 Twp 50N Rge 05W KOOTENAI County
GROUND WATER	L1 (NWNW)	Sec 8 Twp 50N Rge 05W KOOTENAI County
GROUND WATER	L1 (NWNW)	Sec 8 Twp 50N Rge 05W KOOTENAI County
GROUND WATER	NESE	Sec 1 Twp 50N Rge 06W KOOTENAI County
GROUND WATER	NESE	Sec 1 Twp 50N Rge 06W KOOTENAI County
GROUND WATER	SWSE	Sec 27 Twp 51N Rge 05W KOOTENAI County
GROUND WATER	SWSE	Sec 27 Twp 51N Rge 05W KOOTENAI County
GROUND WATER	NENE	Sec 34 Twp 51N Rge 05W KOOTENAI County
GROUND WATER	NWNE	Sec 34 Twp 51N Rge 05W KOOTENAI County
GROUND WATER	NWNE	Sec 34 Twp 51N Rge 05W KOOTENAI County
GROUND WATER	NWNW	Sec 34 Twp 51N Rge 05W KOOTENAI County

#### CONDITIONS OF APPROVAL

1. The right holder shall accomplish the change authorized by this transfer within one year of the date of this approval.
2. Failure of the right holder to comply with the conditions of this transfer is cause for the Director to rescind approval of the transfer.
3. Right holder shall comply with the drilling permit requirements of Section 42-235, Idaho Code and applicable Well Construction Rules of the Department.
4. Place of use is within the service area of the City of Post Falls municipal water supply system as provided for under Idaho Law.
5. A map generally depicting the service area for this water right at the time of this approval is attached to this document for illustrative purposes.

**WATER RIGHT NO. 95-2127**  
**As Modified by Transfer No. 83909**

**CONDITIONS OF APPROVAL**

6. The following rights are diverted through point(s) of diversion described above: 95-2093, 95-2094, 95-2124, 95-2127, 95-2166, 95-4458, 95-4460, 95-7436, 95-7781, 95-8048, 95-8572, 95-8768, 95-8862, 95-9137, 95-9147, 95-15535, and 95-17224.
7. Approval of this transfer does not preclude the opportunity for review of the validity of this water right in the ongoing Coeur d'Alene-Spokane River Basin Adjudication.
8. This right authorizes the diversion of ground water within the Rathdrum Prairie Ground Water Management Area (RPGWMA). Use of water under this right shall be subject to the provisions of the RPGWMA management plan approved by the director, including its conservation goals.
9. When notified by the Department, the right holder shall install and maintain a measuring device of a type acceptable to the Department as part of the diverting works.
10. When notified by the Department, the right holder shall record the quantity of water diverted and annually report diversions of water and/or other pertinent hydrologic and system information as required by Idaho Code § 42-701, and/or the management plan for the Rathdrum Prairie Ground Water Management Area.
11. Diversion of water from the additional well(s) authorized under Transfer 83909 located in L1(NENE), Sec 2, T50N, R05W and NESE, Sec. 1, T50N, R06W shall not exceed a total combined maximum diversion rate of 8.92 cfs.
12. To the extent necessary for administration between points of diversion for ground water, and between points of diversion for ground water and hydraulically connected surface sources, ground water was first diverted under this right from the Owen F Jacklin Well located in T50N, R05W, S6, SESW.
13. This right does not grant any right-of-way or easement across the land of another.

# **WATER RIGHT NO. 95-2166**

## **As Modified by Transfer No. 83909**

In accordance with the approval of Transfer No. 83909, Water Right No. 95-2166 is now described as follows:

**Right Holder:** CITY OF POST FALLS  
408 N SPOKANE ST  
POST FALLS, ID 83854-7538

**Priority Date:** 10/14/1964

**Source:** GROUND WATER

<u>BENEFICIAL USE</u>	<u>From</u>	<u>To</u>	<u>Diversion Rate</u>	<u>Diversion Volume</u>
MUNICIPAL	01/01	to 12/31	1.400 cfs	142.0 af
			1.400 cfs	142.0 af

### **LOCATION OF POINT(S) OF DIVERSION**

GROUND WATER	NWSW	Sec 1 Twp 50N Rge 05W KOOTENAI County
GROUND WATER	L1 (NENE)	Sec 2 Twp 50N Rge 05W KOOTENAI County
GROUND WATER	L1 (NENE)	Sec 2 Twp 50N Rge 05W KOOTENAI County
GROUND WATER	L1 (NWNW)	Sec 8 Twp 50N Rge 05W KOOTENAI County
GROUND WATER	L1 (NWNW)	Sec 8 Twp 50N Rge 05W KOOTENAI County
GROUND WATER	L1 (NWNW)	Sec 8 Twp 50N Rge 05W KOOTENAI County
GROUND WATER	NESE	Sec 1 Twp 50N Rge 06W KOOTENAI County
GROUND WATER	NESE	Sec 1 Twp 50N Rge 06W KOOTENAI County
GROUND WATER	SWSE	Sec 27 Twp 51N Rge 05W KOOTENAI County
GROUND WATER	SWSE	Sec 27 Twp 51N Rge 05W KOOTENAI County
GROUND WATER	NENE	Sec 34 Twp 51N Rge 05W KOOTENAI County
GROUND WATER	NWNE	Sec 34 Twp 51N Rge 05W KOOTENAI County
GROUND WATER	NWNE	Sec 34 Twp 51N Rge 05W KOOTENAI County
GROUND WATER	NWNW	Sec 34 Twp 51N Rge 05W KOOTENAI County

### **CONDITIONS OF APPROVAL**

1. The right holder shall accomplish the change authorized by this transfer within one year of the date of this approval.
2. Failure of the right holder to comply with the conditions of this transfer is cause for the Director to rescind approval of the transfer.
3. Right holder shall comply with the drilling permit requirements of Section 42-235, Idaho Code and applicable Well Construction Rules of the Department.
4. Place of use is within the service area of the City of Post Falls municipal water supply system as provided for under Idaho Law.
5. A map generally depicting the service area for this water right at the time of this approval is attached to this document for illustrative purposes.

**WATER RIGHT NO. 95-2166**  
**As Modified by Transfer No. 83909**

**CONDITIONS OF APPROVAL**

6. The following rights are diverted through point(s) of diversion described above: 95-2093, 95-2094, 95-2124, 95-2127, 95-2166, 95-4458, 95-4460, 95-7436, 95-7781, 95-8048, 95-8572, 95-8768, 95-8862, 95-9137, 95-9147, 95-15535, and 95-17224.
7. Approval of this transfer does not preclude the opportunity for review of the validity of this water right in the ongoing Coeur d'Alene-Spokane River Basin Adjudication.
8. This right authorizes the diversion of ground water within the Rathdrum Prairie Ground Water Management Area (RPGWMA). Use of water under this right shall be subject to the provisions of the RPGWMA management plan approved by the director, including its conservation goals.
9. When notified by the Department, the right holder shall install and maintain a measuring device of a type acceptable to the Department as part of the diverting works.
10. When notified by the Department, the right holder shall record the quantity of water diverted and annually report diversions of water and/or other pertinent hydrologic and system information as required by Idaho Code § 42-701, and/or the management plan for the Rathdrum Prairie Ground Water Management Area.
11. Diversion of water from the additional well(s) authorized under Transfer 83909 located in L1(NENE), Sec 2, T50N, R05W and NESE, Sec. 1, T50N, R06W shall not exceed a total combined maximum diversion rate of 8.92 cfs.
12. To the extent necessary for administration between points of diversion for ground water, and between points of diversion for ground water and hydraulically connected surface sources, ground water was first diverted under this right from the George Carlson Well located in T51N, R05W, S35, SENW.
13. This right does not grant any right-of-way or easement across the land of another.

## WATER RIGHT NO. 95-17224

### As Modified by Transfer No. 83909

In accordance with the approval of Transfer No. 83909, Water Right No. 95-17224 is now described as follows:

**Right Holder:** CITY OF POST FALLS  
408 N SPOKANE ST  
POST FALLS, ID 83854-7538

**Priority Date:** 12/31/1908

**Source:** GROUND WATER

<u>BENEFICIAL USE</u>	<u>From</u>	<u>To</u>	<u>Diversion Rate</u>
MUNICIPAL	01/01	to 12/31	0.780 cfs
			0.780 cfs

#### LOCATION OF POINT(S) OF DIVERSION

GROUND WATER	NWSW	Sec 1 Twp 50N Rge 05W KOOTENAI County
GROUND WATER	L1 (NENE)	Sec 2 Twp 50N Rge 05W KOOTENAI County
GROUND WATER	L1 (NENE)	Sec 2 Twp 50N Rge 05W KOOTENAI County
GROUND WATER	L1 (NWNW)	Sec 8 Twp 50N Rge 05W KOOTENAI County
GROUND WATER	L1 (NWNW)	Sec 8 Twp 50N Rge 05W KOOTENAI County
GROUND WATER	L1 (NWNW)	Sec 8 Twp 50N Rge 05W KOOTENAI County
GROUND WATER	NESE	Sec 1 Twp 50N Rge 06W KOOTENAI County
GROUND WATER	SWSE	Sec 27 Twp 51N Rge 05W KOOTENAI County
GROUND WATER	SWSE	Sec 27 Twp 51N Rge 05W KOOTENAI County
GROUND WATER	NENE	Sec 34 Twp 51N Rge 05W KOOTENAI County
GROUND WATER	NWNE	Sec 34 Twp 51N Rge 05W KOOTENAI County
GROUND WATER	NWNE	Sec 34 Twp 51N Rge 05W KOOTENAI County
GROUND WATER	NWNW	Sec 34 Twp 51N Rge 05W KOOTENAI County
GROUND WATER	NESE	Sec 1 Twp 50N Rge 06W KOOTENAI County

#### CONDITIONS OF APPROVAL

1. The right holder shall accomplish the change authorized by this transfer within one year of the date of this approval.
2. Failure of the right holder to comply with the conditions of this transfer is cause for the Director to rescind approval of the transfer.
3. Right holder shall comply with the drilling permit requirements of Section 42-235, Idaho Code and applicable Well Construction Rules of the Department.
4. Place of use is within the service area of the City of Post Falls municipal water supply system as provided for under Idaho Law.
5. A map generally depicting the service area for this water right at the time of this approval is attached to this document for illustrative purposes.

**WATER RIGHT NO. 95-17224**  
**As Modified by Transfer No. 83909**

**CONDITIONS OF APPROVAL**

6. The following rights are diverted through point(s) of diversion described above: 95-2093, 95-2094, 95-2124, 95-2127, 95-2166, 95-4458, 95-4460, 95-7436, 95-7781, 95-8048, 95-8572, 95-8768, 95-8862, 95-9137, 95-9147, 95-15535, and 95-17224.
7. Approval of this transfer does not preclude the opportunity for review of the validity of this water right in the ongoing Coeur d'Alene-Spokane River Basin Adjudication.
8. This right authorizes the diversion of ground water within the Rathdrum Prairie Ground Water Management Area (RPGWMA). Use of water under this right shall be subject to the provisions of the RPGWMA management plan approved by the director, including its conservation goals.
9. When notified by the Department, the right holder shall install and maintain a measuring device of a type acceptable to the Department as part of the diverting works.
10. When notified by the Department, the right holder shall record the quantity of water diverted and annually report diversions of water and/or other pertinent hydrologic and system information as required by Idaho Code § 42-701, and/or the management plan for the Rathdrum Prairie Ground Water Management Area.
11. Diversion of water from the additional well(s) authorized under Transfer 83909 located in L1(NENE), Sec 2, T50N, R05W and NESE, Sec. 1, T50N, R06W shall not exceed a total combined maximum diversion rate of 8.92 cfs.
12. This right does not grant any right-of-way or easement across the land of another.








City Of Post Falls

## Attachment to Transfer # 83909

Rights 95-2093, 95-2094, 95-2124, 95-2127, 95-2166, 95-4458, 95-4460, 95-7436, 95-7781, 95-8048, 95-8572, 95-8768, 95-8862, 95-9137, 95-9147, 95-15535, & 95-17224



-  Point of Diversion
-  Water Service Area Boundary
-  Townships
-  PLS Sections
-  Quarter Quarters

0 1 2 4 Miles





**State of Idaho**

**DEPARTMENT OF WATER RESOURCES**

Northern Region • 7600 N Mineral Drive, Suite 100 • Coeur D'Alene ID 83815-7763

Phone: (208) 762-2800 • Fax: (208) 762-2819

Website: [idwr.idaho.gov](http://idwr.idaho.gov) • Email: [northerninfo@idwr.idaho.gov](mailto:northerninfo@idwr.idaho.gov)

**BRAD LITTLE**  
Governor

**GARY SPACKMAN**  
Director

April 16, 2020

CITY OF POST FALLS  
408 N SPOKANE ST  
POST FALLS ID 83854-7538

Re: Transfer No: 83909  
Water Right No(s): 95-2093, 95-2094, 95-2124, 95-2127, 95-2166, 95-4458,  
95-4460, 95-7436, 95-7781, 95-8048, 95-8572, 95-8768, 95-8862, 95-9137,  
95-9147, 95-15535, 95-17224  
Transfer Approval Notice

Dear Water Right Holder:

The Department of Water Resources has issued the enclosed approved Transfer of Water Right(s). Please be sure to thoroughly review the conditions of approval and remarks listed on the approval document.

The Transfer of Water Right(s) is a PRELIMINARY ORDER issued by the Department pursuant to section 67-5243, Idaho Code. It can and will become a final order without further action by the Department unless the APPLICANT petitions for reconsideration or files an exception and/or brief within fourteen (14) days of the service date as described in the enclosed information sheet.

ANY PERSON aggrieved by any decision, determination, order or action of the Department and who has not previously been afforded an opportunity for a hearing on the matter may request a hearing pursuant to section 42-1701A(3), Idaho Code. A written petition contesting the action of the Department and requesting a hearing shall be filed within fifteen (15) days after receipt of the denial or conditional approval.

If the transfer approval includes a condition requiring measuring and recording devices, such devices shall comply with specifications established by the Department. Detailed specifications are available on the Department's home page on the Internet, or you can request a copy by contacting any office of the Department. Please be sure to thoroughly review the specifications to avoid unnecessary costs for reinstallation or modification due to non-conforming or improperly installed devices.



Please note that water right owners are required to report any change of water right ownership and/or mailing address to the Department within 120 days of the change. Failure to report these changes could result in a \$100 late filing fee. Contact any office of the Department or visit the Department's homepage on the Internet to obtain the proper forms and instructions.

If you have any questions, please contact the Northern Region Office at (208) 762-2800.

Sincerely,



Adam Frederick  
Water Rights Supervisor

Enclosure

CC:

CHRIS M BROMLEY  
CANDICE M MC HUGH  
MC HUGH BROMLEY PLLC  
380 S 4TH ST STE 103  
BOISE ID 83702

## **CERTIFICATE OF SERVICE**

I hereby certify that on April 16, 2020 I mailed a true and correct copy, postage prepaid, of the foregoing PRELIMINARY ORDER (Approved Transfer) to the person(s) listed below:

**Re: Transfer No.: 83909**

**Water Right No(s): 95-2093, 95-2094, 95-2124, 95-2127, 95-2166, 95-4458, 95-4460, 95-7436, 95-7781, 95-8048, 95-8572, 95-8768, 95-8862, 95-9137, 95-9147, 95-15535, 95-17224**

**CITY OF POST FALLS  
408 N SPOKANE ST  
POST FALLS ID 83854-7538**

**CHRIS M BROMLEY  
CANDICE M MC HUGH  
MC HUGH BROMLEY PLLC  
380 S 4TH ST STE 103  
BOISE ID 83702**



**Tammy Alleman  
Administrative Assistant**

## **EXPLANATORY INFORMATION TO ACCOMPANY A PRELIMINARY ORDER**

(To be used in connection with actions when a hearing was **not** held)

(Required by Rule of Procedure 730.02)

The accompanying order or approved document is a "**Preliminary Order**" issued by the department pursuant to section 67-5243, Idaho Code. **It can and will become a final order without further action of the Department of Water Resources ("department") unless a party petitions for reconsideration, files an exception and brief, or requests a hearing as further described below:**

### **PETITION FOR RECONSIDERATION**

Any party may file a petition for reconsideration of a preliminary order with the department within fourteen (14) days of the service date of this order. **Note: the petition must be received by the department within this fourteen (14) day period.** The department will act on a petition for reconsideration within twenty-one (21) days of its receipt, or the petition will be considered denied by operation of law. See Section 67-5243(3) Idaho Code.

### **EXCEPTIONS AND BRIEFS**

Within fourteen (14) days after: (a) the service date of a preliminary order, (b) the service date of a denial of a petition for reconsideration from this preliminary order, or (c) the failure within twenty-one (21) days to grant or deny a petition for reconsideration from this preliminary order, any party may in writing support or take exceptions to any part of a preliminary order and may file briefs in support of the party's position on any issue in the proceeding with the Director. Otherwise, this preliminary order will become a final order of the agency.

### **REQUEST FOR HEARING**

Unless a right to a hearing before the Department or the Water Resource Board is otherwise provided by statute, any person aggrieved by any final decision, determination, order or action of the Director of the Department and who has not previously been afforded an opportunity for a hearing on the matter may request a hearing pursuant to section 42-1701A(3), Idaho Code. A written petition contesting the action of the Director and requesting a hearing shall be filed within fifteen (15) days after receipt of the denial or conditional approval.

### **ORAL ARGUMENT**

If the Director grants a petition to review the preliminary order, the Director shall allow all parties an opportunity to file briefs in support of or taking exceptions to the preliminary order and may schedule oral argument in the matter before issuing a final order. If oral arguments are to be heard, the Director will within a reasonable time period notify each party of the place, date and hour for the argument of the case. Unless the Director orders otherwise, all oral arguments will be heard in Boise, Idaho.

### **CERTIFICATE OF SERVICE**

All exceptions, briefs, requests for oral argument and any other matters filed with the Director in connection with the preliminary order shall be served on all other parties to the proceedings in accordance with IDAPA Rules 37.01.01302 and 37.01.01303 (Rules of Procedure 302 and 303).

### **FINAL ORDER**

The Director will issue a final order within fifty-six (56) days of receipt of the written briefs, oral argument or response to briefs, whichever is later, unless waived by the parties or for good cause shown. The Director may remand the matter for further evidentiary hearings if further factual development of the record is necessary before issuing a final order. The department will serve a copy of the final order on all parties of record.

Section 67-5246(5), Idaho Code, provides as follows:

Unless a different date is stated in a final order, the order is effective fourteen (14) days after its service date if a party has not filed a petition for reconsideration. If a party has filed a petition for reconsideration with the agency head, the final order becomes effective when:

- (a) The petition for reconsideration is disposed of; or
- (b) The petition is deemed denied because the agency head did not dispose of the petition within twenty-one (21) days.

### **APPEAL OF FINAL ORDER TO DISTRICT COURT**

Pursuant to sections 67-5270 and 67-5272, Idaho Code, if this preliminary order becomes final, any party aggrieved by the final order or orders previously issued in this case may appeal the final order and all previously issued orders in this case to district court by filing a petition in the district court of the county in which:

- i. A hearing was held,
- ii. The final agency action was taken,
- iii. The party seeking review of the order resides, or
- iv. The real property or personal property that was the subject of the agency action is located.

The appeal must be filed within twenty-eight (28) days of this preliminary order becoming final. See section 67-5273, Idaho Code. The filing of an appeal to district court does not itself stay the effectiveness or enforcement of the order under appeal.

# AFFIDAVIT OF PUBLICATION

STATE OF IDAHO )  
 ) ss.  
County of Kootenai )

Alley Wolf, being first duly sworn upon oath, deposes and states:

1. I am now and at all times hereinafter mentioned was a citizen of the United States, resident of the State of Idaho, over the age of twenty-one years and not a party of the above entitled action.

2. I am now and at all times hereinafter mentioned was the printer (principal clerk) of the "Coeur d'Alene Press", a newspaper printed and published daily in Coeur d'Alene, Kootenai County, Idaho, and having a general circulation in said county.

3. The Legal Notice of which the annexed is a printed copy, was published in the regular Thursday issue of said newspaper for 2 consecutive weeks commencing on the 5th day of March, 2020, and ending on the 12th day of March, 2020, and such publication was made as often during said period as said daily newspaper was regularly issued.

4. That said newspaper has been continuously and uninterruptedly published in said Kootenai County, during a period of more than seventy-eight consecutive weeks immediately prior to the first publication of said notice

On this 12th day of March in the year of 2020 before me, a Notary Public, personally appeared Alley Wolf, known or identified to me to be the person whose name subscribed to the within instrument, and being by me first duly sworn, declared that the statements therein are true, and acknowledged to me that he executed the same.

**PUBLIC NOTICE**  
The following applications have been filed to appropriate the public waters of the State of Idaho:  
**95-17929**  
HAGADONE HOSPITALITY CO  
PO BOX 6200  
COEUR D ALENE, ID  
83816-1937  
Point of Diversion L3(SWNW)  
S19 T50N R03W  
KOOTENAI County  
Source COEUR D ALENE LAKE  
Tributary SPOKANE RIVER  
Use: IRRIGATION  
03/15 to 11/15  
Total Diversion: 2 CFS  
Date Filed: 02-10-2020  
Place Of Use: IRRIGATION  
T50N R03W S19  
NENW,L4(NESW),L1(NWNE),  
NWNW,L5(NWSE),SWNE,L3(SWNW),L4(SENW),NESW,N WSE  
Total Acres: 133.6  
**95-17931**  
ANDREAS A KNAPP  
KATHLEEN S KNAPP  
19086 S TREKKER WOODS RD  
COEUR D ALENE, ID  
83814-9333  
Point of Diversion L6(SWSW)  
S17 T48N R04W  
KOOTENAI County  
Source GROUND WATER  
Use: DOMESTIC  
01/01 to 12/31  
Total Diversion: 0.04 CFS  
Date Filed: 02-21-2020  
Place Of Use: DOMESTIC  
T48N R04W S17  
L6(SWSW)  
**NOTICE OF PROPOSED CHANGE OF WATER RIGHT TRANSFER NO. 83909**  
CITY OF POST FALLS, 408 N SPOKANE ST, POST FALLS, ID 83854-7538 has filed Application No. 83909 for changes to the following water rights.



Katrina George  
Notary Public for the State of Idaho  
Residing in Coeur d'Alene, Idaho

My Commission Expires 8/29/23

RECEIVED

MAR 23 2020

IDWR / NORTH

within KOOTENAI County(s):  
Right No(s). 95-15535,  
95-17224, 95-2093, 95-2094,  
95-2124, 95-2127, 95-2166,  
95-4458, 95-4460, 95-7436,  
95-7781, 95-8048, 95-8572,  
95-8768, 95-8862, 95-9137,  
95-9147; to see a full description

of these rights and the proposed transfer, please see <https://research.idwr.idaho.gov/apps/waterrights/querynewtransfers>. The purpose of the transfer is to change a portion of the above rights as follows:

**The purpose of this transfer is to add two new wells to the City of Post Falls system and include all system wells on each right. No new diversion rate is requested.**

Permits will be subject to all prior water rights. For additional information concerning the property location, contact the Northern office at (208)762-2800; or for a full description of the right(s), please see <https://idwr.idaho.gov/apps/ExtSearch/WRAApplicationResults/>. Protests may be submitted based on the criteria of Idaho Code § 42-203A. Any protest against the approval of this application must be filed with the Director, Dept. of Water Resources, Northern Region, 7600 N MINERAL DR STE 100, COEUR D'ALENE ID 83815-7763 together with a protest fee of \$25.00 for each application on or before 3/23/2020. The protestant must also send a copy of the protest to the applicant.

GARY SPACKMAN, Director  
CDA LEGAL 3237  
AD#368937  
MARCH 5, 12, 2020