

IDAHO DEPARTMENT OF WATER RESOURCES
Water Right 75-14689

4/17/2020

Owner Type **Name and Address**
 Current Owner NANCY CUMMINGS
 19 STORM RIDER RD
 SALMON, ID 83467
 (208) 865-2165

After Split

Current Owner JON D CUMMINGS
 19 STORM RIDER RD
 SALMON, ID 83467
 (208) 865-2165

Priority Date: 6/1/1868

Basis: Decreed

Status: Active

Source
 POLLARD CANYON CREEK
 CHIPPS CREEK

Tributary
 JESSE CREEK
 POLLARD CANYON CREEK

Beneficial Use	From	To	Diversion Rate	Volume
IRRIGATION	04/01	10/31	0.010 CFS	
	Total Diversion		0.010 CFS	

Source and Point(s) of Diversion

POLLARD CANYON CREEK
 CHIPPS CREEK

SWSESW
 NWSWNW

Sec. 2, Twp 21N, Rge 21E, LEMHI County
 Sec. 11, Twp 21N, Rge 21E, LEMHI County

Place Of Use

IRRIGATION within LEMHI County

			NE				NW				SW				SE				Totals
Twp	Rng	Sec	NE	NW	SW	SE	NE	NW	SW	SE	NE	NW	SW	SE	NE	NW	SW	SE	
21N	21E	1									8.9			10.9			0.3		20.1

POU Total Acres: 20.1

Conditions of Approval:

1. C18 This partial decree is subject to such general provisions necessary for the definition of the rights or for the efficient administration of the water rights as may be ultimately determined by the Court at a point in time no later than the entry of a final unified decree. Section 42-1412(6), Idaho Code.
2. E55 Right Nos. 75-14687, 75-14689, 75-14691 and 75-14693 are limited to the irrigation of a combined total of 20.1 acres in a single irrigation season.
3. D08 The amount of water diverted under this water right may not exceed 0.0095 cfs.

Comments:

1. j barg 1/14/2011 Change of Ownership
 Split from Water Right 75-14671
2. j barg 1/14/2011 POD

IDAHO DEPARTMENT OF WATER RESOURCES
Water Right 75-14689

4/17/2020

Updated Shape

3. j barg 1/14/2011 POU
Updated Shape

4. Ownership Change 10/17/2014 Split Right
Water right 75-14689 was split by ownership change into 75-14689 and 75-14791.

5. j hersley 10/17/2014 POU
Updated Shape

6. cyenter 12/14/2018 POD
PODID 794504 correlated from SpatialDataID 380596 to SpatialDataID 294223

7. j hersley 4/13/2020 Split Right
Split into 75-14689 & 75-14979 due to a change in ownership.

8. j hersley 4/15/2020 POU
Updated Shape

9. j hersley 4/16/2020 POU
Updated Shape

Dates and Other Information

Decreed Date: 10/29/2010
Civil Case Number: 39576
Judicial District: FIFTH
State or Federal: S
Water District Number: 75A
Generic Max Volume Per Acre: 3.5
Mitigation Plan: False

Combined Use Limits

<u>Rate</u>	<u>Volume</u>	<u>Acres</u>
75-14687 ,75-14689 ,75-14691 ,75-14693		20.1

SubCase:

N/A

Water Supply Bank:

N/A

IDAHO DEPARTMENT OF WATER RESOURCES
Water Right 75-14689

4/13/2020

Before Split

Owner Type **Name and Address**
 Current Owner NANCY CUMMINGS
 19 STORM RIDER RD
 SALMON, ID 83467
 (208) 865-2165

Current Owner JON D CUMMINGS
 19 STORM RIDER RD
 SALMON, ID 83467
 (208) 865-2165

Priority Date: 6/1/1868

Basis: Decreed

Status: Active

Source
 POLLARD CANYON CREEK
 CHIPPS CREEK

Tributary
 JESSE CREEK
 POLLARD CANYON CREEK

<u>Beneficial Use</u>	<u>From</u>	<u>To</u>	<u>Diversion Rate</u>	<u>Volume</u>
IRRIGATION	04/01	10/31	0.010 CFS	
	<u>Total Diversion</u>		0.010 CFS	

Source and Point(s) of Diversion

POLLARD CANYON CREEK	SWSSEW	Sec. 2, Twp 21N, Rge 21E, LEMHI County
CHIPPS CREEK	NWSWNW	Sec. 11, Twp 21N, Rge 21E, LEMHI County

Place Of Use

IRRIGATION within LEMHI County

			NE				NW				SW				SE				Totals
Twp	Rng	Sec	NE	NW	SW	SE	NE	NW	SW	SE	NE	NW	SW	SE	NE	NW	SW	SE	
21N	21E	1									9.7			14.1			0.3		24.1

POU Total Acres: 24.1

Conditions of Approval:

1. C18 This partial decree is subject to such general provisions necessary for the definition of the rights or for the efficient administration of the water rights as may be ultimately determined by the Court at a point in time no later than the entry of a final unified decree. Section 42-1412(6), Idaho Code.
2. E55 Right Nos. 75-14687, 75-14689, 75-14691 and 75-14693 are limited to the irrigation of a combined total of 24.1 acres in a single irrigation season.
3. D08 The amount of water diverted under this water right may not exceed 0.0115 cfs.

Comments:

1. j barg 1/14/2011 Change of Ownership
Split from Water Right 75-14671
2. j barg 1/14/2011 POD

IDAHO DEPARTMENT OF WATER RESOURCES
Water Right 75-14689

4/13/2020

Updated Shape

3. j barg 1/14/2011 POU
Updated Shape

4. Ownership Change 10/17/2014 Split Right
Water right 75-14689 was split by ownership change into 75-14689 and 75-14791.

5. jhersley 10/17/2014 POU
Updated Shape

6. cyenter 12/14/2018 POD
PODID 794504 correlated from SpatialDataID 380596 to SpatialDataID 294223

Dates and Other Information

Decreed Date: 10/29/2010

Civil Case Number: 39576

Judicial District: FIFTH

State or Federal: S

Water District Number: 75A

Generic Max Volume Per Acre: 3.5

Mitigation Plan: False

Combined Use Limits

N/A

SubCase:

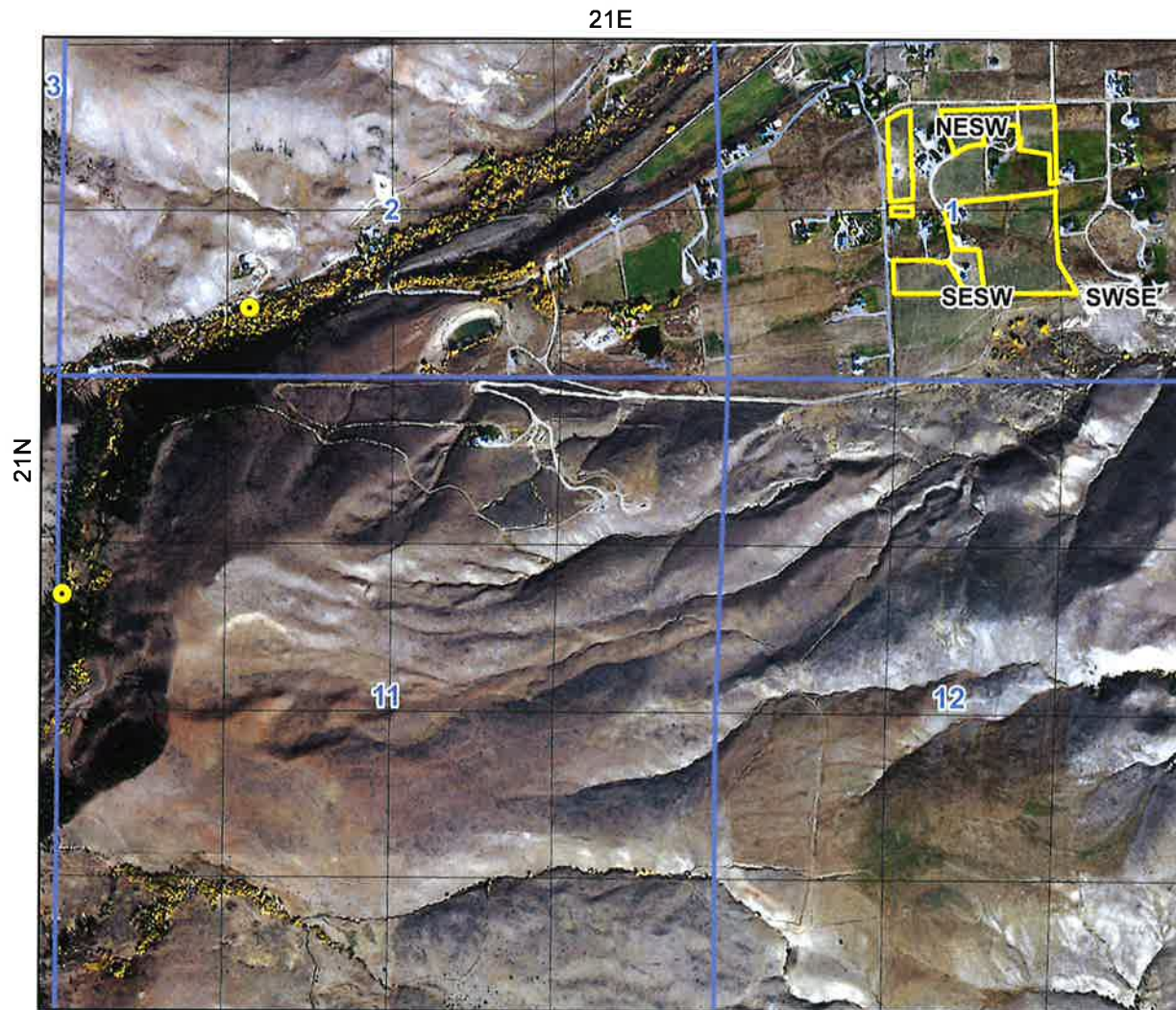
N/A






Water Supply Bank:

N/A

State of Idaho
Department of Water Resources
Water Right License
75-14687, 75-14689,
75-14691, 75-14693

Before Split



-  Point of Diversion
-  Place Of Use Boundary
-  Townships
-  PLS Sections
-  Quarter Quarters

0 0.175 0.35 0.7 Miles

