

IDAHO DEPARTMENT OF WATER RESOURCES
Water Right 75-14693

4/17/2020

After Split

Owner Type **Name and Address**
 Current Owner NANCY CUMMINGS
 19 STORM RIDER RD
 SALMON, ID 83467
 (208) 865-2165

Current Owner JON D CUMMINGS
 19 STORM RIDER RD
 SALMON, ID 83467
 (208) 865-2165

Priority Date: 5/1/1889

Basis: Decreed

Status: Active

Source
 POLLARD CANYON CREEK
 CHIPPS CREEK

Tributary
 JESSE CREEK
 POLLARD CANYON CREEK

<u>Beneficial Use</u>	<u>From</u>	<u>To</u>	<u>Diversion Rate</u>	<u>Volume</u>
IRRIGATION	04/01	10/31	0.125 CFS	
	<u>Total Diversion</u>		0.120 CFS	

Source and Point(s) of Diversion

POLLARD CANYON CREEK	SWSESW	Sec. 2, Twp 21N, Rge 21E, LEMHI County
CHIPPS CREEK	NWSWNW	Sec. 11, Twp 21N, Rge 21E, LEMHI County

Place Of Use

IRRIGATION within LEMHI County

			NE				NW				SW				SE				Totals
Twp	Rng	Sec	NE	NW	SW	SE	NE	NW	SW	SE	NE	NW	SW	SE	NE	NW	SW	SE	
21N	21E	1									8.9			10.9			0.3		20.1

POU Total Acres: 20.1

Conditions of Approval:

1. C18 This partial decree is subject to such general provisions necessary for the definition of the rights or for the efficient administration of the water rights as may be ultimately determined by the Court at a point in time no later than the entry of a final unified decree. Section 42-1412(6), Idaho Code.
2. E55 Right Nos. 75-14687, 75-14689, 75-14691 and 75-14693 are limited to the irrigation of a combined total of 20.1 acres in a single irrigation season.
3. D08 The amount of water diverted under this water right may not exceed 0.1245 cfs.

Comments:

1. j barg 1/14/2011 Change of Ownership
Split from Water Right 75-14679
2. j barg 1/14/2011 POD

IDAHO DEPARTMENT OF WATER RESOURCES
Water Right 75-14693

4/17/2020

Updated Shape

3. j barg 1/14/2011 POU
Updated Shape

4. Ownership Change 10/17/2014 Split Right
Water right 75-14693 was split by ownership change into 75-14693 and 75-14793

5. j hersley 10/17/2014 POU
Updated Shape

6. cyenter 12/14/2018 POD
PODID 794542 correlated from SpatialDataID 380596 to SpatialDataID 294223

7. j hersley 4/13/2020 Split Right
Split into 75-14693 & 75-14981 due to a change in ownership.

8. j hersley 4/15/2020 POU
Updated Shape

9. j hersley 4/16/2020 POU
Updated Shape

Dates and Other Information

Decreed Date: 10/29/2010

Civil Case Number: 39576

Judicial District: FIFTH

State or Federal: S

Water District Number: 75A

Generic Max Rate Per Acre: 0.020

Generic Max Volume Per Acre: 3.5

Mitigation Plan: False

Combined Use Limits

Rate

Volume

Acres

20.1

75-14687 ,75-14689 ,75-14691 ,75-14693

SubCase:

N/A

Water Supply Bank:

N/A

IDAHO DEPARTMENT OF WATER RESOURCES

4/13/2020

Water Right 75-14693

*Before Split***Owner Type**
Current Owner**Name and Address**
JON D CUMMINGS
19 STORM RIDER RD
SALMON, ID 83467
(208) 865-2165

Current Owner

NANCY CUMMINGS
19 STORM RIDER RD
SALMON, ID 83467
(208) 865-2165**Priority Date:** 5/1/1889**Basis:** Decreed**Status:** Active**Source**POLLARD CANYON CREEK
CHIPPS CREEK**Tributary**JESSE CREEK
POLLARD CANYON CREEK**Beneficial Use**

IRRIGATION

From

04/01

To

10/31

Diversion Rate

0.100 CFS

Volume**Total Diversion**

0.100 CFS

Source and Point(s) of DiversionPOLLARD CANYON CREEK
CHIPPS CREEKSWSESW
NWSWNWSec. 2, Twp 21N, Rge 21E, LEMHI County
Sec. 11, Twp 21N, Rge 21E, LEMHI County**Place Of Use**

IRRIGATION within LEMHI County

			NE				NW				SW				SE				Totals
Twp	Rng	Sec	NE	NW	SW	SE	NE	NW	SW	SE	NE	NW	SW	SE	NE	NW	SW	SE	
21N	21E	1									9.7			14.1			0.3		24.1

POU Total Acres: 24.1

Conditions of Approval:

1. C18 This partial decree is subject to such general provisions necessary for the definition of the rights or for the efficient administration of the water rights as may be ultimately determined by the Court at a point in time no later than the entry of a final unified decree. Section 42-1412(6), Idaho Code.
2. E55 Right Nos. 75-14687, 75-14689, 75-14691 and 75-14693 are limited to the irrigation of a combined total of 24.1 acres in a single irrigation season.
3. D08 The amount of water diverted under this water right may not exceed 0.1445 cfs.

Comments:

1. j barg 1/14/2011 Change of Ownership
Split from Water Right 75-14679
2. j barg 1/14/2011 POD

IDAHO DEPARTMENT OF WATER RESOURCES
Water Right 75-14693

4/13/2020

Updated Shape

3. j barg 1/14/2011 POU
Updated Shape

4. Ownership Change 10/17/2014 Split Right
Water right 75-14693 was split by ownership change into 75-14693 and 75-14793

5. j hersley 10/17/2014 POU
Updated Shape

6. cyenter 12/14/2018 POD
PODID 794542 correlated from SpatialDataID 380596 to SpatialDataID 294223

Dates and Other Information

Decreed Date: 10/29/2010
Civil Case Number: 39576
Judicial District: FIFTH
State or Federal: S
Water District Number: 75A
Generic Max Rate Per Acre: 0.020
Generic Max Volume Per Acre: 3.5
Mitigation Plan: False

Combined Use Limits

N/A

SubCase:

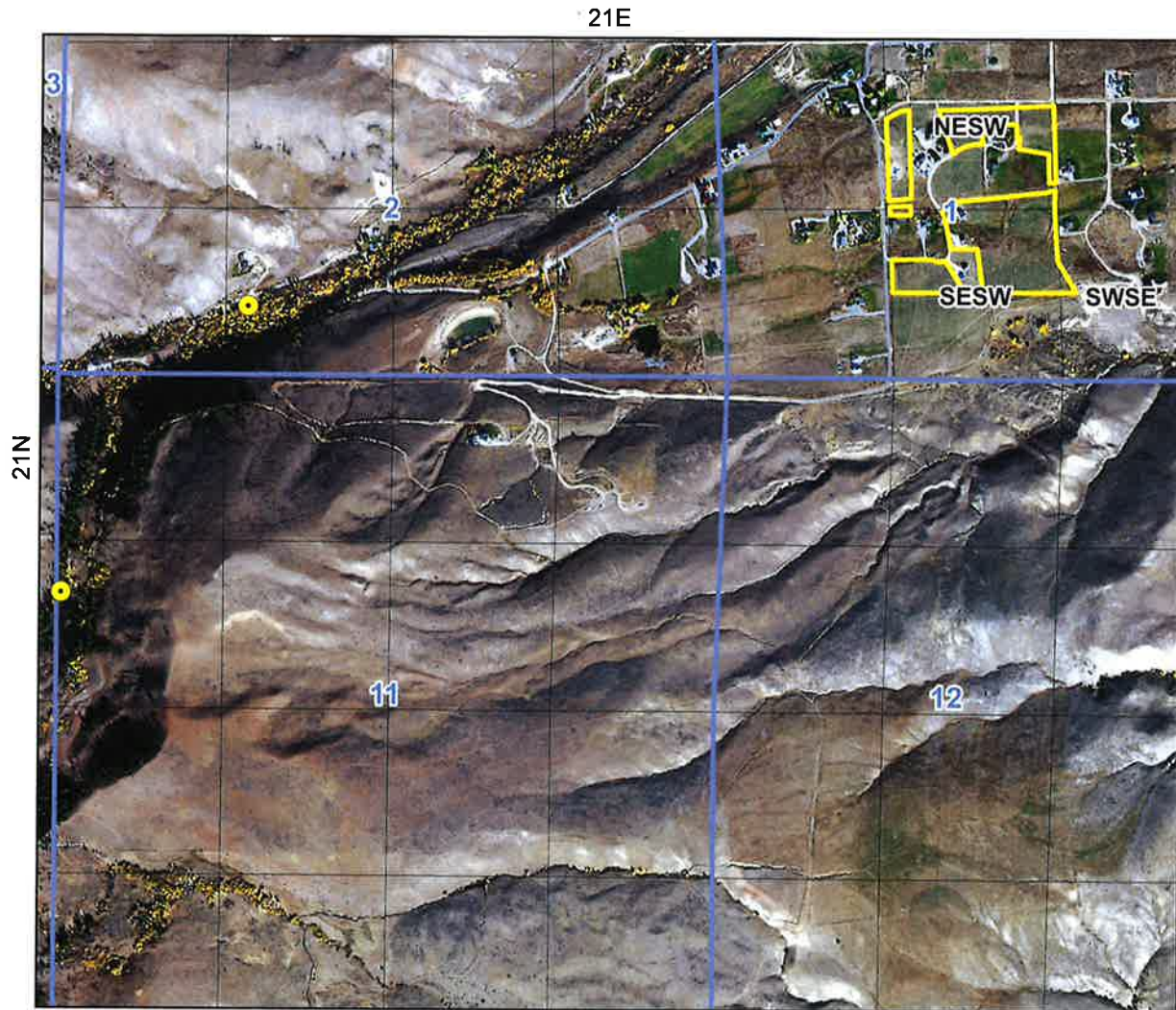
N/A






Water Supply Bank:

N/A

State of Idaho
Department of Water Resources
Water Right License
75-14687, 75-14689,
75-14691, 75-14693

Before Split



-  Point of Diversion
-  Place Of Use Boundary
-  Townships
-  PLS Sections
-  Quarter Quarters

0 0.175 0.35 0.7 Miles

