

IDAHO DEPARTMENT OF WATER RESOURCES
Proof Report

3/20/2020

Water Right 61-12343

Owner Type **Name and Address**
Current Owner DUANE AMYX
6184 W HOLLILYNN DR
BOISE, ID 83709-7236
(971) 221-9991

Current Owner CHERYL AMYX
6184 W HOLLILYNN DR
BOISE, ID 83709-7236
(971) 221-9991

Priority Date: 8/23/1967

Basis: Decreed

Status: Active

Source
GROUND WATER

Tributary

<u>Beneficial Use</u>	<u>From</u>	<u>To</u>	<u>Diversion Rate</u>	<u>Volume</u>
IRRIGATION	3/01	10/15	0.050 CFS	12.9 AF
	<u>Total Diversion</u>		0.050 CFS	12.9 AF

Source and Point(s) of Diversion

GROUND WATER	NESW	Sec. 24, Twp 01S, Rge 04E,	ELMORE County
GROUND WATER	NESW	Sec. 14, Twp 01S, Rge 04E,	ELMORE County
GROUND WATER	SESW	Sec. 14, Twp 01S, Rge 04E,	ELMORE County
GROUND WATER	SWSW	Sec. 14, Twp 01S, Rge 04E,	ELMORE County
GROUND WATER	NWNE	Sec. 23, Twp 01S, Rge 04E,	ELMORE County
GROUND WATER	SWNE	Sec. 23, Twp 01S, Rge 04E,	ELMORE County
GROUND WATER	SESW	Sec. 24, Twp 01S, Rge 04E,	ELMORE County
GROUND WATER	SWSW	Sec. 24, Twp 01S, Rge 04E,	ELMORE County
GROUND WATER	NENW	Sec. 23, Twp 01S, Rge 04E,	ELMORE County
GROUND WATER	NWNW	Sec. 23, Twp 01S, Rge 04E,	ELMORE County
GROUND WATER	SESW	Sec. 23, Twp 01S, Rge 04E,	ELMORE County
GROUND WATER	SESE	Sec. 23, Twp 01S, Rge 04E,	ELMORE County
GROUND WATER	NWSW	Sec. 24, Twp 01S, Rge 04E,	ELMORE County
GROUND WATER	NWSW	Sec. 23, Twp 01S, Rge 04E,	ELMORE County
GROUND WATER	SESW	Sec. 23, Twp 01S, Rge 04E,	ELMORE County
GROUND WATER	SWSW	Sec. 23, Twp 01S, Rge 04E,	ELMORE County
GROUND WATER	SWSE	Sec. 23, Twp 01S, Rge 04E,	ELMORE County
GROUND WATER	NWSW	Sec. 14, Twp 01S, Rge 04E,	ELMORE County
GROUND WATER	NESE	Sec. 23, Twp 01S, Rge 04E,	ELMORE County
GROUND WATER	NWSE	Sec. 23, Twp 01S, Rge 04E,	ELMORE County
GROUND WATER	NESW	Sec. 23, Twp 01S, Rge 04E,	ELMORE County

Place Of Use

IRRIGATION within ELMORE County

IDAHO DEPARTMENT OF WATER RESOURCES
Proof Report

3/20/2020

Twp	Rng	Sec	NE				NW				SW				SE				Totals
			NE	NW	SW	SE	NE	NW	SW	SE	NE	NW	SW	SE	NE	NW	SW	SE	
01S	04E	23		4.0			21.9												25.9

Right Acre Limit: 3.2

POU Total Acres: 25.9

Conditions of Approval:

1. T07 The right holder shall accomplish the change authorized by this transfer within five years of the date of this approval.
2. T08 Failure of the right holder to comply with the conditions of this transfer is cause for the Director to rescind approval of the transfer.
3. T19 Pursuant to Section 42-1412(6), Idaho Code, this water right is subject to such general provisions necessary for the definition of the rights or for the efficient administration of water rights as may be determined by the Snake River Basin Adjudication court at a point in time no later than the entry of the final unified decree.
4. 004 This right does not grant any right-of-way or easement across the land of another.
5. 046 Right holder shall comply with the drilling permit requirements of Section 42-235, Idaho Code and applicable Well Construction Rules of the Department.
6. Prior to diversion and use of water under this right, the right holder shall install a flow measurement and volume totalizing device of a type approved by the Department on each point of diversion to measure flow and volume of water diverted.
7. 196 The right holder shall install or construct a straight length of conduit or ditch suitable for installation of a device for measuring the entire flow of water being diverted in connection with this right. If the right holder uses conduit, the straight length of conduit shall be at least fifteen times the diameter of the conduit and shall be above ground or otherwise easily accessible.
8. 020 The diversion and use of water described in Transfer 78356 may be subject to additional conditions and limitations agreed to by the protestant and the right holder under a separate agreement to which the Department is not a party. Because the Department is not a party, the Department is not responsible for enforcement of any aspect of the agreement not specifically addressed in other conditions herein. Enforcement of those portions of the agreement not specifically addressed in other conditions shall be the responsibility of the protestant and the water right holder.
9. Diversion and use of water in connection with this right is subject to a Monitoring-Reporting Plan. The right holder shall provide the Department with a plan for monitoring-reporting aquifer levels, diversion flow rates, and volumes. The monitoring-reporting should occur in parallel with land development and production and should include identification of non-production wells and timelines for measuring and reporting. The right holder shall not divert water in connection with this right until the plan is approved by the Department. Failure to comply with the plan once it is accepted shall be cause for the Department to cancel or revoke the right.
10. Water rights 61-12342, 61-12343, 61-12344, 61-12345, 61-12346 and 61-12347 shall be subordinated to 61-12090 in the event of priority administration of water rights with points of diversion within administrative Basin 61.
11. Water rights 61-12342, 61-12343, 61-12344, 61-12345, 61-12346 and 61-12347 shall be subordinated to 63-32499 in the event of priority administration of water rights with points of diversion within administrative Basin 63.
12. X27 This right is limited to the irrigation of 3.22 acres within the authorized place of use in a single irrigation season.

IDAHO DEPARTMENT OF WATER RESOURCES
Proof Report

3/20/2020

13. Rights 61-12343, 61-12344, 61-12345 and 61-12346 when combined shall not exceed a total diversion rate of 0.13 cfs, a total annual maximum diversion volume of 32.1 af at the field headgate, and the irrigation of 8.03 acres.
14. Rights 61-12342, 61-12343, 61-12344, 61-12345 and 61-12346 when combined shall not exceed a total diversion rate of 0.13 cfs, a total annual maximum diversion volume of 37.7 af at the field headgate, and the irrigation of 9.42 acres.
15. X35 Rights 61-12342, 61-12343, 61-12344, 61-12345, 61-12346 and 61-12347 when combined shall not exceed a total diversion rate of 0.19 cfs, a total annual maximum diversion volume of 50.0 af, a total annual maximum consumptive use volume of 37.0 af, and the irrigation of 12.5 acres in a single irrigation season.
16. R64 This right when combined with all other rights shall provide no more than 0.02 cfs per acre nor more than 4.0 afa per acre at the field headgate for irrigation of the place of use.
17. F06 The following rights are diverted through points of diversion described above:
61-12280, 61-12281, 61-12282, 61-12283, 61-12284, 61-12285, 61-12342, 61-12343,
61-12344, 61-12345, 61-12346, 61-12347, 61-12348, 61-12349, 61-12350, 61-12351,
61-12352, 61-12353, 61-12354, 61-12355, 61-12356, 61-12357, 61-12358, 61-12359.

Comments:

1. AKaiser 3/13/2020 Split Right
This right is the result of split from 61-12281.
2. AKaiser 3/13/2020 POU
Updated Shape

Dates and Other Information

Decreed Date: 2/27/2003
State or Federal: S
Water District Number: 161
Mitigation Plan: False

Combined Use Limits

N/A

SubCase:

N/A

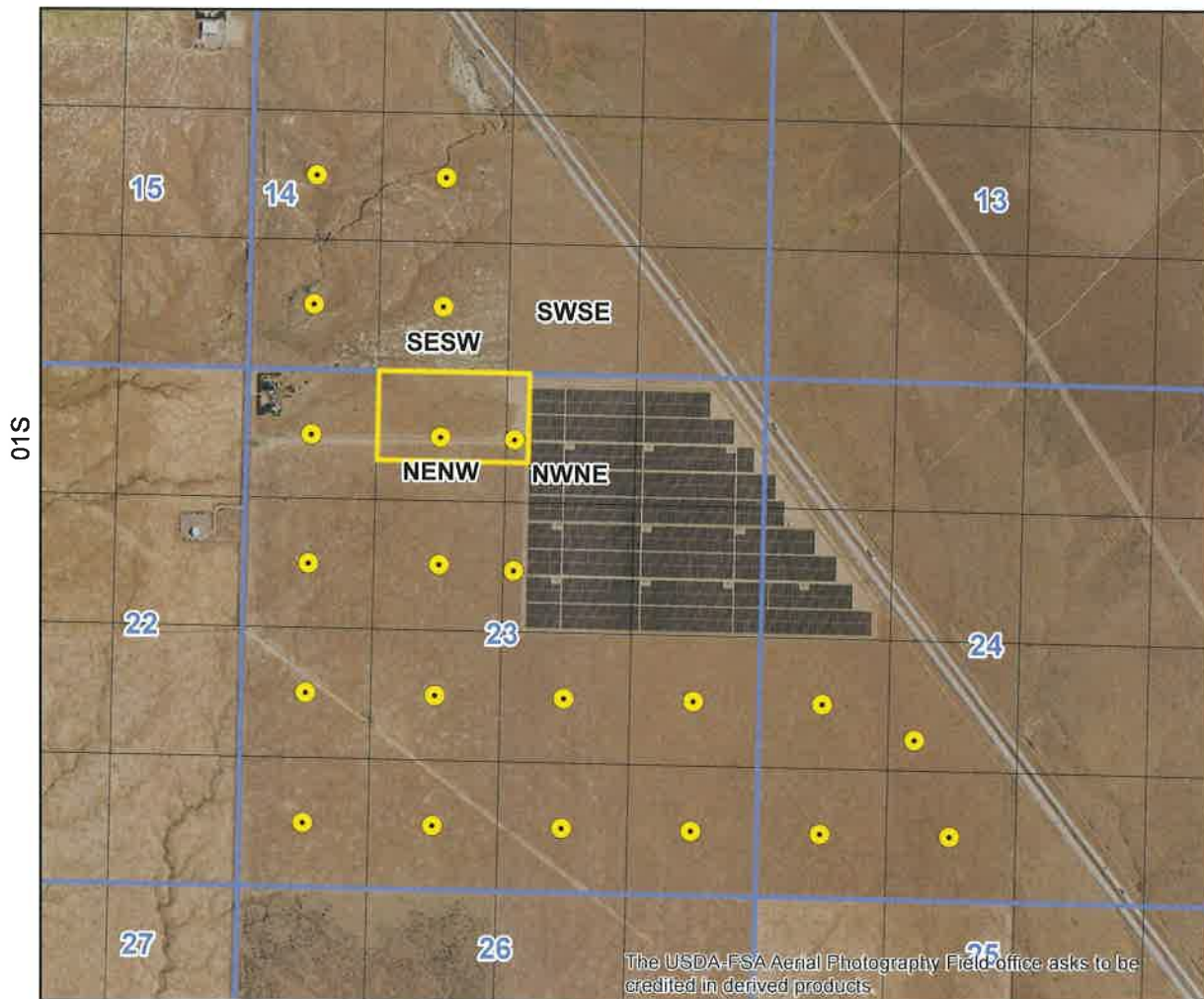
Water Supply Bank:






N/A

State of Idaho
Department of Water Resources
Water Right Split from Right 61-12281
61-12343

This map depicts the IRRIGATION place of use boundary for this water right at the time of this approval and is attached to the approval document solely for illustrative purposes.

04E



-  Point of Diversion
-  Place Of Use Boundary
-  Townships
-  PLS Sections
-  Quarter Quarters

0 0.225 0.45 0.9 Miles

