

**IDAHO DEPARTMENT OF WATER RESOURCES
Proof Report**

4/16/2020

Water Right 13-61A After Split

Owner Type **Name and Address**
Current Owner FREDRICK W RALLISON
RT 1
PRESTON, ID 83263

Priority Date: 5/15/1888
Basis: Decreed
Status: Active

Source **Tributary**
SPRING CREEK CUB RIVER

<u>Beneficial Use</u>	<u>From</u>	<u>To</u>	<u>Diversion Rate</u>	<u>Volume</u>
IRRIGATION	4/01	11/01	0.010 CFS	5.3 AF
	<u>Total Diversion</u>		0.010 CFS	5.3 AF

Source and Point(s) of Diversion
SPRING CREEK L4(NWNW) Sec. 6, Twp 16S, Rge 40E, FRANKLIN County

Place Of Use
IRRIGATION within FRANKLIN County

			NE				NW				SW				SE				Totals
Twp	Rng	Sec	NE	NW	SW	SE	NE	NW	SW	SE	NE	NW	SW	SE	NE	NW	SW	SE	
16S	39E	12	9.0																9.0

POU Total Acres: 9.0

Conditions of Approval:

Comments:

1. j barg 4/9/2020 Ownership Change
water right 13-61A was split into 13-61A and 13-8056.

IDAHO DEPARTMENT OF WATER RESOURCES
Proof Report

4/16/2020

Water Right 13-61A Before Split

Owner Type **Name and Address**
Current Owner FREDRICK W RALLISON
RT 1
PRESTON, ID 83263

Priority Date: 5/15/1888

Basis: Decreed

Status: Active

Source
SPRING CREEK

Tributary
CUB RIVER

<u>Beneficial Use</u>	<u>From</u>	<u>To</u>	<u>Diversion Rate</u>	<u>Volume</u>
IRRIGATION	4/01	11/01	0.030 CFS	13.0 AF
	<u>Total Diversion</u>		0.030 CFS	13.0 AF

Source and Point(s) of Diversion

SPRING CREEK L4(NWNW) Sec. 6, Twp 16S, Rge 40E, FRANKLIN County

Place Of Use

IRRIGATION within FRANKLIN County

			NE				NW				SW				SE				Totals
Twp	Rng	Sec	NE	NW	SW	SE	NE	NW	SW	SE	NE	NW	SW	SE	NE	NW	SW	SE	
16S	39E	12	9.0	13.0															22.0

POU Total Acres: 22.0

Conditions of Approval:








Comments:

1. j barg 4/9/2020 Ownership Change
water right 13-61A was split into 13-61A and 13-8056.

Idaho Department of Water Resources



Legend

-  13-60A, 13-61A, 13-273 and 13-237 After Split
-  13-8055, 13-8056, 13-8057 and 13-8059 After Split
-  13-60A, 13-61A, 13-237, and 13-273 Before Split
-  Parcels
-  Township/Range
-  Sections
-  QQ

