

Before Split

IDAHO DEPARTMENT OF WATER RESOURCES
Proof Report

4/17/2020

Water Right 65-23861

Owner Type **Name and Address**
Current Owner ALCES MANAGEMENT & FINANCIAL SERVICES LLC
5701 WILLOW CREEK RD
EAGLE, ID 83616-2025
(208) 817-3302

Priority Date: 7/18/1966

Basis: Decreed

Status: Active

Source **Tributary**
MIDDLE FORK PAYETTE RIVER PAYETTE RIVER

Beneficial Use	From	To	Diversion Rate	Volume
IRRIGATION	4/01	11/01	0.570 CFS	
	Total Diversion		0.570 CFS	

Source and Point(s) of Diversion

MIDDLE FORK PAYETTE RIVER NWSE Sec. 10, Twp 09N, Rge 04E, BOISE County

Place Of Use

IRRIGATION within BOISE County

			NE				NW				SW				SE				Totals
Twp	Rng	Sec	NE	NW	SW	SE	NE	NW	SW	SE	NE	NW	SW	SE	NE	NW	SW	SE	
09N	04E	10									21.5					23.0			44.5

POU Total Acres: 44.5

Conditions of Approval:

1. USE OF THIS RIGHT WITH RIGHTS LISTED BELOW IS LIMITED TO A TOTAL COMBINED DIVERSION RATE OF .02 CFS PER ACRE AT FIELD HEADGATE. COMBINED RIGHT NOS.: 65-23862 & 65-23863.
2. C18 THIS PARTIAL DECREE IS SUBJECT TO SUCH GENERAL PROVISIONS NECESSARY FOR THE DEFINITION OF THE RIGHTS OR FOR THE EFFICIENT ADMINISTRATION OF THE WATER RIGHTS AS MAY BE ULTIMATELY DETERMINED BY THE COURT AT A POINT IN TIME NO LATER THAN THE ENTRY OF A FINAL UNIFIED DECREE. SECTION 42-1412(6), IDAHO CODE.

Comments:

1. AKaiser 2/25/2020 Split Right
This right is the result of split from 65-2851.
2. AKaiser 2/25/2020 POU
Updated Shape

Dates and Other Information

IDAHO DEPARTMENT OF WATER RESOURCES
Proof Report

4/17/2020

Decreed Date: 11/3/2000
Civil Case Number: 39576
Judicial District: FIFTH
State or Federal: S
Water District Number: 65
Mitigation Plan: False

Combined Use Limits

N/A

SubCase:

N/A

Water Supply Bank:

N/A

After Split

IDAHO DEPARTMENT OF WATER RESOURCES
Proof Report

4/23/2020

Water Right 65-23861

Owner Type **Name and Address**
Current Owner ALCES MANAGEMENT & FINANCIAL SERVICES LLC
5701 WILLOW CREEK RD
EAGLE, ID 83616-2025
(208) 817-3302

Priority Date: 7/18/1966

Basis: Decreed

Status: Active

Source **Tributary**
MIDDLE FORK PAYETTE RIVER PAYETTE RIVER

Beneficial Use	From	To	Diversion Rate	Volume
IRRIGATION	4/01	11/01	0.430 CFS	
	Total Diversion		0.430 CFS	

Source and Point(s) of Diversion

MIDDLE FORK PAYETTE RIVER NWSE Sec. 10, Twp 09N, Rge 04E, BOISE County

Place Of Use

IRRIGATION within BOISE County

			NE				NW				SW				SE				Totals
Twp	Rng	Sec	NE	NW	SW	SE	NE	NW	SW	SE	NE	NW	SW	SE	NE	NW	SW	SE	
09N	04E	10									20.4					13.0			33.4

POU Total Acres: 33.4

Conditions of Approval:

- USE OF THIS RIGHT WITH RIGHTS LISTED BELOW IS LIMITED TO A TOTAL COMBINED DIVERSION RATE OF .02 CFS PER ACRE AT FIELD HEADGATE. COMBINED RIGHT NOS.: 65-23862 & 65-23863.
- C18 THIS PARTIAL DECREE IS SUBJECT TO SUCH GENERAL PROVISIONS NECESSARY FOR THE DEFINITION OF THE RIGHTS OR FOR THE EFFICIENT ADMINISTRATION OF THE WATER RIGHTS AS MAY BE ULTIMATELY DETERMINED BY THE COURT AT A POINT IN TIME NO LATER THAN THE ENTRY OF A FINAL UNIFIED DECREE. SECTION 42-1412(6), IDAHO CODE.

Comments:

- AKaiser 2/25/2020 Split Right
This right is the result of split from 65-2851.
- AKaiser 2/25/2020 POU
Updated Shape
- AKaiser 4/23/2020 Split Right
Split into 65-23919.

IDAHO DEPARTMENT OF WATER RESOURCES
Proof Report

4/23/2020

4. AKaiser 4/23/2020 POU
Updated Shape

Dates and Other Information

Decreed Date: 11/3/2000
Civil Case Number: 39576
Judicial District: FIFTH
State or Federal: S
Water District Number: 65
Mitigation Plan: False

Combined Use Limits

N/A

SubCase:

N/A

Water Supply Bank:






N/A

State of Idaho
Department of Water Resources
Water Right After Split
65-23861

This map depicts the IRRIGATION place of use boundary for this water right at the time of this approval and is attached to the approval document solely for illustrative purposes.

04E



-  Point of Diversion
-  Place Of Use Boundary
-  Townships
-  PLS Sections
-  Quarter Quarters

0 0.075 0.15 0.3 Miles

