

STATE OF IDAHO
DEPARTMENT OF WATER RESOURCES

WATER SUPPLY BANK RENTAL AGREEMENT No. 393

This is to certify that:

ANTHONY AND JUDY D'ANGELO
PO BOX 3267
KETCHUM, ID 83340

RECEIVED

APR 27 2020

DEPARTMENT OF
WATER RESOURCES

filed an application to rent water from the Water Supply Bank ("Bank"). The Idaho Water Resource Board ("Board"), being authorized to operate a Bank and to contract by and through the Director of the Idaho Department of Water Resources ("Director, Department") for rental of water from the Bank, agrees to rent water as follows:

Summary of Water Rights or Portions Rented from the Bank

Water Right No.	Priority Date	Source	Diversion Rate (CFS)	Diversion Volume (AF)	Acres (AC)	Rate Per Acre (CFS/AC)	Volume Per Acre (AF/AC)
37-8499	3/30/1989	GROUND WATER	0.06	7.4	2.1	0.03	3.5
Rental Totals			0.06	7.4	2.1	0.03	3.5

Term of Rental: This rental agreement shall take effect when all parties have signed it and shall continue in effect until December 31, 2024. Use of rental water shall be authorized as of either the date this rental agreement takes effect or the first day of the rental season of use, in 2020, whichever occurs last.

Annual Rental Fee:

2020 - 2022: \$148.00 annually
2023 - 2024: \$170.20 annually

The full fee for the rental of the above-described right(s) is \$148.00 per year for years 2020 - 2022 and \$170.20 per year for years 2023 - 2024. The rental fee includes an administrative fee of \$14.80 per year for years 2020 - 2022 and \$17.02 per year for years 2023 - 2024.

An annual payment shall be received by the Department on or before December 31 each year preceding the use of the rented water rights. The agreement will be void if payment is not received by the due date in a given year. Rental fees are non-refundable. To voluntarily terminate the agreement early, notify the Department in writing prior to the rental fee due date.

Total Water Use Authorized Under Rental Agreement

Beneficial Use	Diversion Rate (CFS)	Diversion Volume (AF)	Acres (AC)	Rate/Acre (CFS/AC)	Volume/Acre (AF/AC)
IRRIGATION	0.06	7.4	2.1	0.03	3.5

Detailed water right conditions are attached.

STATE OF IDAHO
DEPARTMENT OF WATER RESOURCES

WATER SUPPLY BANK RENTAL AGREEMENT No. 393

The undersigned renter agrees to use the water rented under this agreement in accordance with the Water Supply Bank rules and in compliance with the limitations and conditions of use described in this agreement.

Anthony C. D'Angelo / Judy L. D'Angelo
Signature of Renter

April 20, 2020

Date

ANTHONY C. D'ANGELO / JUDY L. D'ANGELO
Printed Name

Title

*Title required if signing on behalf of a company or organization or with power of attorney

Having determined that this agreement satisfied the provisions of Idaho Code § 42-1763 and IDAPA 37.02.03.030 (Water Supply Bank Rule 30), for the rental and use of water under the terms and condition herein provided, and none other, I hereby execute this Rental Agreement on behalf of the Idaho Water Resource Board.

By

Brian Patton

BRIAN PATTON, Acting Administrator
Idaho Water Resource Board

Date

4/30/2020

Rental approved by IDWR

Angela M. Gunn

Date

4/30/2020

STATE OF IDAHO
DEPARTMENT OF WATER RESOURCES

WATER SUPPLY BANK RENTAL AGREEMENT No. 393

WATER USE DETAILS

LOCATION OF POINT(S) OF DIVERSION

GROUND WATER	NENW	Sec. 14, Twp 05N, Rge 17E,	BLAINE County
GROUND WATER	NENW	Sec. 14, Twp 05N, Rge 17E,	BLAINE County
GROUND WATER	NENW	Sec. 14, Twp 05N, Rge 17E,	BLAINE County

BENEFICIAL USE
IRRIGATION

DIVERSION RATE
0.06 CFS

VOLUME
7.4 AF

SEASON OF USE

Water Right No.	From	To
37-8499	4/15	10/15

RENTERS PLACE OF USE: IRRIGATION

Twp	Rng	Sec	NE				NW				SW				SE				Totals
			NE	NW	SW	SE	NE	NW	SW	SE	NE	NW	SW	SE	NE	NW	SW	SE	
05N	17E	14					2.1												2.1

Total Acres: 2.1

RENTAL AGREEMENT CONDITIONS OF ACCEPTANCE

1. The use of water under this agreement shall be subject to the provisions of Idaho Code § 42-1766.
2. Rental of the specified right from the bank does not, in itself, confirm the validity of the right or any elements of the water right, or improve the status of the right including the notion of resumption of use. It does not preclude the opportunity for review of the validity of this water right in any other department application process.
3. Use of water under this agreement does not constitute a dedication of the water to renter's place of use, and upon expiration of this agreement, the points of diversion and place of use of the water shall revert to those authorized under the water right and/or again be available to rent from the bank.
4. Use of water under this agreement shall not prejudice any action of the Department in its consideration of an application for transfer or permit filed by the applicant for this same use.
5. Renter agrees to comply with all applicable state and federal laws while using water under this agreement.
6. Renter agrees to hold the Board, the Director and the state of Idaho harmless from all liability on account of negligent acts of the renter while using water.
7. Renter acknowledges and agrees that the Director may terminate authorization for the use of a water right based on a water right's priority date.
8. Failure of the renter to comply with the conditions of this agreement is cause for the Director to rescind approval of the rental agreement.
9. Irrigation use under this right is authorized only in connection with a domestic use.
10. This right when combined with all other rights shall provide no more than 0.03 cfs per acre nor more than 3.5 afa per acre at the field headgate for irrigation of the place of use.
11. Use of water under this right may be regulated by a watermaster with responsibility for the distribution of water among appropriators within a water district. At the time of this approval, this water right is within State Water District No. 37.✓

Idaho Water Resource Board

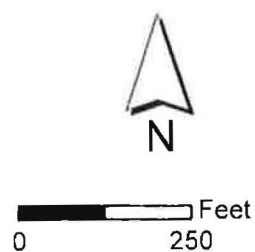
Attachment to Water Supply Bank Rental Agreement No 393

Effective until December 31, 2024

This map depicts the **rental place of use** pursuant to the rental agreement and is attached to the agreement solely for illustrative purposes.



-  Authorized Rental Points of Diversion
-  Authorized Rental Place of Use
-  Township/Range
-  Sections
-  QQ



STATE OF IDAHO
WATER RESOURCE BOARD

**APPLICATION TO RENT WATER
FROM THE BOARD'S WATER SUPPLY BANK**

RECEIVED

NOV 29 2019

DEPARTMENT OF
WATER RESOURCES

DE

Applicant Name: Anthony D'Angelo and Judy D'Angelo

Is this application being submitted with a lease application as a lease/rental package?

Yes ☒ No ☐

If yes, specify companion water rights in Section 4

This application must be completed according to the minimum requirement checklist below. This checklist is part of the rental application and must be included with the rental application. **Applications that do not meet the minimum requirements will not be placed in the processing queue and may be returned until all minimum requirements have been met.**

Rental applications should be submitted well in advance of the desired start date for the use of rental water. Rental applications may be processed as early as November 1 of the year prior to the intended use of rental water. Any rental application received on or before November 1 for use in the next year will be assigned a received date of November 1. Rental applications submitted more than one year in advance of the proposed start date for the use of rental water will not be accepted and will be returned to applicants. Rental applications may be returned to applicants if the desired start date for the use of rental water cannot be accommodated by the Water Supply Bank. Rental requests will not be accepted once the rental season of use period has concluded.

One rental application per beneficial use of water. For multiple beneficial uses of water, separate rental requests should be submitted for each unique beneficial use of water. One rental application can be submitted if you propose to rent water from multiple sources.

For additional instructions on completing a rental application, visit the Bank's website at http://idwr.idaho.gov/water_supply_bank.

MINIMUM REQUIREMENT CHECKLIST

Check All Items as Either Attached (Yes) or Not Applicable (N/A)

Yes

- ☒ Completed *Application to Rent Water from the Board's Water Supply Bank*
- ☒ Confirmation that this form has been printed single sided, per requirement of the Water Supply Bank

Attachment N/A Yes

- | | | |
|----|-------------------------------------|--|
| 2 | <input checked="" type="checkbox"/> | A map showing the proposed point(s) of diversion, place(s) of use, and water diversion and distribution systems proposed to be used with your rental request |
| 3A | <input type="checkbox"/> | <input checked="" type="checkbox"/> Detailed information on a proposed use of rental water |
| 3F | <input type="checkbox"/> | <input checked="" type="checkbox"/> Authorization from the owner/operator of the rental point(s) of diversion |
| 3H | <input checked="" type="checkbox"/> | <input type="checkbox"/> Water modeling to account for the impacts of the rental request |
| 3J | <input checked="" type="checkbox"/> | <input type="checkbox"/> Documents justifying a rate of flow greater than 0.02 cfs/acre |
| 3K | <input type="checkbox"/> | <input checked="" type="checkbox"/> Authorization from the owner/operator of the property at the proposed rental place(s) of use |
| 4B | <input type="checkbox"/> | <input checked="" type="checkbox"/> Explanation of how the rental water will sufficiently accomplish your rental purposes |
| 4C | <input checked="" type="checkbox"/> | <input type="checkbox"/> Explanation of consumptive use amounts for water rights experiencing a change in nature of use |

Department Use Only – Proposed Water Right(s)

37-8499

825/1

**STATE OF IDAHO
WATER RESOURCE BOARD**

Application to Rent Water (Continued)

1. CONTACT INFORMATION

A. Applicant Anthony D'Angelo and Judy D'Angelo

Mailing Address PO Box 3267 Ketchum, Idaho 83340

Street

City

State

Zip Code

Email Address _____

Phone Number 208-726-1415

B. Is this application being completed by an authorized representative on behalf of the applicant? Yes ☒ No ☐

If yes, representatives (includes company employees if the applicant is a corporation, as well as legal counsel or consultants) should provide their information below if they desire to be included on correspondence with the rental applicant.

Representative Zach Latham

Professional Title Hydrologist

Organization Brockway Engineering PLLC

Relationship to Applicant Consultant

Mailing Address 2016 Washington St. North Suite #4 Twin Falls, ID 83301

Email Address zach.latham@brockwayeng.com

Phone Number 208-736-8543

2. MAP

Create a map of the proposed point(s) of diversion, place(s) of use and water diversion, delivery and distribution systems. Make sure the rental place of use is outlined and annotated with legal land descriptions (Township, Range, Section and Quarter-Quarters) or with GPS coordinates. For irrigation purposes, mark the number of acres you desire to irrigate. Attach the map to this application and label it **Attachment 2**.

3. DESCRIPTION OF PROPOSED USE FOR RENTAL WATER

A. Describe why you desire to rent water and provide a detailed description of your proposed use. If the proposed use is not for irrigation, describe in detail how you determined the amount of rental water required. If the space below is insufficient, attach additional sheets as required and label them **Attachment 3A**:

Irrigation of an additional 2.1 acres on applicant's property.

B. Enter the desired and/or minimum rates of flow, volume, or irrigable acres requested for your rental purposes:

Desired Rate (Cubic Feet/Second)	Desired Volume (Acre-Foot)	Minimum Rate* (Cubic Feet/Second)	Minimum Volume* (Acre-Foot)	Desired Acres (if applicable)
0.06 CFS	7.4 AF	0.06 CFS	7.4 AF	2.1 AC

* Sometimes water rights provide an exceptionally low rate per acre and/or low volume per acre. This section is meant to establish an acceptable range of water sufficient for your proposed water use. Please see question 4B and complete if necessary.

C. This section must be completed in full. Enter the proposed start date and latest possible start date for using rental water as well as the number of years you would like to rent water. The latest possible start is the latest possible date by which you would be willing to pay for a rental and be able to benefit from utilizing rental water.

Desired Start Date (month/day/year)	Latest Possible Start Date (month/day/year)	*Mark Desired Rental Duration (Calendar Years)					**Applicant's preference if rental application cannot be processed prior to the latest possible start?	
5/1/20	7/1/20	<input type="checkbox"/> 1	<input type="checkbox"/> 2	<input checked="" type="checkbox"/> 3	<input type="checkbox"/> 4	<input type="checkbox"/> 5	<input checked="" type="checkbox"/> Process application as soon as possible	<input type="checkbox"/> Return application to applicant

* The number of years permissible for a rental is subject to the lease contract duration for the water right(s) being rented.

** Per Idaho Code 42-201, it is unlawful to divert or use water without a valid water right. Water Supply Bank rental applicants are not authorized to utilize rental water prior to the execution of an approved rental agreement. Rental requests may be returned to applicants if no water is available from the Bank to fulfill a rental request.

STATE OF IDAHO
WATER RESOURCE BOARD

Application to Rent Water (Continued)

- D. Describe your water distribution system and how rental water will be delivered from the point(s) of diversion (POD) to the proposed place of use (POU):

Existing wells distribute water through buried pressurized irrigation system for irrigation on the property

- E. Describe the physical type (pump, headgate, etc.) and location of the POD from which rental water is proposed to be diverted:

POD Description	Water Source	Other Water Rights Diverted from this POD
Well #1	Ground Water	37-8515, 37-8517, 37-8518, 37-8499(rental)
Well #2	Ground Water	37-8515, 37-8517, 37-8518, 37-8499(rental)
Well #3	Ground Water	37-8515, 37-8517, 37-8518, 37-8499(rental)

If the POD(s) above are located where water is turned into a canal, lateral or ditch, or if they are located on your property but are serviced by water that is delivered via a canal, lateral or ditch, your rental request must include documented authorization from all relevant canal companies, irrigation districts and/or water delivery entities, confirming that they consent to your diversion of water from their system.

- F. Has documented consent from all relevant water delivery entities been obtained? Yes ☐ N/A ☒
If yes, include documented consent as **Attachment 3F**.

- G. Do any POD(s) identified in Question 3E divert from a water source that may require water modeling? Yes ☐ No ☒
Refer to the Water Modeling Requirements Information Sheet to determine if a rental POD may require water modeling.

- H. Has water modeling been provided with your rental request? Yes ☐ N/A ☒
If yes, label modeling Attachment 3 H.
Rental applications that require modeling will be returned if modeling is not provided.

- I. Specify the desired beneficial use of water and the requested season of use or number of acres required:

- ☒ Irrigation 2.1 (number of acres) Duration: Subject to IDWR standard seasons of use
- ☐ Commercial from: _____ (mm/dd) to: _____ (mm/dd)
- ☐ Stockwater from: _____ (mm/dd) to: _____ (mm/dd)
- ☐ Industrial from: _____ (mm/dd) to: _____ (mm/dd)
- ☐ Other: _____ from: _____ (mm/dd) to: _____ (mm/dd)

- J. For irrigation uses, do you propose to divert water at a rate greater than 0.02 cfs/acre? N/A ☐ Yes ☐ No ☒
If yes, justify the rate of flow and attach any supporting documents as **Attachment 3J**. Justification may include information on soil composition, conveyance losses, crop type, irrigation systems, public access areas, etc. A rate of 0.03 cfs/acre is permissible for irrigation of 5 acres or less.

N/A.

- K. Do you own the land at the proposed rental place of use (POU)? Yes ☒ No ☐
If no, attach documentation from the POU owner/operator confirming your authorization to use the POU and label it **Attachment 3K**.

- L. List all other water rights and sources of water at the rental place of use for the same purpose, including privately owned water rights and water received from a municipal supplier, an irrigation district, a canal company or any other water delivery entity. Explain why additional water is required:

37-8515, 37-8517 and 37-8518, applicant seeks to irrigate an additional 2.1 acres under this rental application.

STATE OF IDAHO
WATER RESOURCE BOARD

Application to Rent Water (Continued)

4. RENTAL REQUESTS FOR SPECIFIC WATER RIGHTS

A. Are you requesting to rent specific water rights?

Yes ☒ No ☐

If yes, specify below the elements of the water rights you are requesting to rent. If no, continue to Question 4B.

Important Information: Diversion rates and volumes sought for rent must be proportionate to the per acre diversion rates and per acre volume limits of the water right under lease contract to the Water Supply Bank. Prior to completing this section, applicants should review all water right lease contracts and any active rental agreements to determine which elements of a water right are available to satisfy a rental request. Lease and rental documents are searchable via [IDWR's website](#).

Water rights identified below must either already be leased to the Bank or a lease proposal should accompany this rental request. **Rental requests for water rights not yet leased to the Bank will be returned if companion lease applications are not provided with the rental request.** For leased rights featuring combined limits, rentals must be consistent with combined diversion rate, volume or acre limits. Combined limits should be listed on a row below water right numbers.

Water Right Elements Leased to Water Supply Bank					Leased totals, minus water right elements involved in active rental agreements, equals water right elements available for rent	Water Supply Bank Rental Request		
Water Right Number (leave blank if sub-total of combined limits)	Nature of Use	Diversion Rate (CFS)	Volume (AF)	Acres (AC)		Diversion Rate (CFS)	Volume (AF)	Acres (AC)
37-8499	Irrigation	0.11	11.1	3.0		0.06	7.4	2.1
Applicants must ensure the requested rate per acre and volume per acre do not exceed the rate per acre and volume per acre limits of water rights leased to the Water Supply Bank					TOTAL	0.06	7.4	2.1
						CFS	AF	AC

*Attach multiple copies of this page if space above is insufficient to list all water rights requested to be rented on this application.

B. If water right conditions, combined limits, or the sum of all water right elements being requested provide an unconventional duty of water (e.g., an unusually low rate per acre or volume per acre for irrigation use), explain how your proposed rental will sufficiently accomplish your intended purposes. Attach a separate page if space is insufficient and label it **Attachment 4B**:

N/A.

C. Does your rental request propose to change the nature of use for any water right(s) being rented?

Yes ☐ No ☒

If yes, explain how the water right(s) will be converted to new uses. Include the historic, consumptive use amounts for the water right being rented if you have it, as well as the new consumptive use amount for your proposed beneficial use. If space below is insufficient, attach a separate page and label it **Attachment 4C**:

N/A.

STATE OF IDAHO
WATER RESOURCE BOARD

Application to Rent Water (Continued)

5. ADDITIONAL INFORMATION

- A. Is this the first time that rental water is being requested for this purpose at the rental place of use? Yes ☐ No ☒

If no, list previous rental requests/agreements and explain why you have not secured a permanent water right for your needs:

See previously approved WSB rentals for the same portion of the same right listed on this application (37-8499)

for the years 2015 through 2019.

- B. Have you or do you intend to submit an application for permit or transfer proposing a similar use as this rental?

If yes, describe:

Yes ☒ No ☐

If an irrigation water right becomes available, a permanent transfer will be sought.

- C. Was this rental application submitted in response to a Notice of Violation (NOV) or a pending NOV?

Yes ☒ No ☐

If yes, describe the date and location of the NOV.

E2014-663.

- D. Additional Information

DECLARATION

I hereby assert that the information contained in this application is true to the best of my knowledge. I understand that any willful misrepresentations made in this application may result in rejection of the application or cancellation of an approval. I understand that if this rental application is approved, it will be subject to the provisions of Section 42-1766, Idaho Code and all applicable state and federal laws. I understand that the submission of a rental application provides no guarantee for approval of a rental agreement. I also understand that, per Idaho Code 42-201, it is unlawful to divert or use water without a valid water right and that I am not authorized to utilize water as proposed in this application prior to the execution of an approved rental agreement.

Judy L. D'Angelo
Signature of Applicant

JUDY L. D'ANGELO
Printed Name of Applicant

10/15/19
Date

Anthony L. D'Angelo
Signature of Representative

Anthony L. D'Angelo
Printed Name of Representative

10/15/19
Date

Mail to:

Idaho Department of Water Resources
P.O. Box 83720
Boise, ID 83720-0098



USDA FSA, ISU GIS TRC

0 50 100 200 Feet

D'ANGELO, ANTHONY & JUDY **WATER BANK RENTAL 2020-24**

Water Rental Areas

- Rental Area = 2.1 Ac.
- Water Right 37-8515
- Water Right 37-8517
- Water Rights 37-8518

- Wells
- D'Angelo_Lots

BROCKWAY ENGINEERING, PLLC.
ICB - Date: 11/8/2019

NAIP 2017 AERIAL





State of Idaho

DEPARTMENT OF WATER RESOURCES

322 E Front Street, Suite 648 • PO Box 83720 • Boise ID 83720-0098

Phone: (208) 287-4800 • Fax: (208) 287-6700

Website: idwr.idaho.gov • Email: idwrinfo@idwr.idaho.gov

BRAD LITTLE
Governor

GARY SPACKMAN
Director

May 1, 2020

ANTHONY D'ANGELO
JUDY D'ANGELO
PO BOX 3267
KETCHUM ID 83340

**RE: RENTAL OF WATER FROM THE WATER SUPPLY BANK
WATER RIGHT NO(S). 37-8499 AGREEMENT 393**

Dear Renter:

Please find enclosed a receipt in the amount of **\$148.00** and a copy of a fully executed Water Supply Bank Rental Agreement in connection with the rental of 7.4 acre-feet of water irrigation of 2.1 acres during 2020. Upon receipt of this fully executed agreement, you are authorized to divert water in compliance with the conditions of water use described in the agreement.

Pursuant to the Water Supply Bank Rules, 90% or \$133.20 of the rental fee will be paid to the lessor(s) and 10% or \$14.80 will be retained by the Department to offset administrative costs.

If you have any questions, please contact this office at bank@idwr.idaho.gov or (208) 287-4800.

Sincerely,

for Water Supply Bank

Enclosures: Receipt No. C108672
Rental Agreement (copy)

c: Sascha Marston – Fiscal
Corey Skinner – IDWR Southern Regional Office
Kevin Lakey – State Water District No. 37
Zach Latham – Brockway Engineering PLLC



State of Idaho

DEPARTMENT OF WATER RESOURCES

322 E Front Street, Suite 648 • PO Box 83720 • Boise ID 83720-0098

Phone: (208) 287-4800 • Fax: (208) 287-6700

Website: idwr.idaho.gov • Email: idwrinfo@idwr.idaho.gov

BRAD LITTLE
Governor

GARY SPACKMAN
Director

April 16, 2020

ANTHONY AND JUDY D'ANGELO
PO BOX 3267
KETCHUM ID 83340

**RE: APPLICATION TO RENT WATER FROM THE WATER SUPPLY BANK
WATER RIGHT NOS. 37-8499, AGREEMENT 393**

*****TIME SENSITIVE RESPONSE REQUIRED*****

Dear Applicant:

The Department of Water Resources acknowledges receipt of your application to rent water from the Water Supply Bank. **I have enclosed a Water Supply Bank Rental Agreement for your review and signature.** Upon signature and return of the original agreement, together with the rental fee described below, the Department will also sign the original agreement and return an executed copy to you. Execution of the agreement and compliance with the conditions of approval authorize diversion and use of water as provided in the agreement.

A rental fee of \$148.00 was calculated based on the current rental rate of \$20.00 per acre-foot times a diversion volume of 7.4 acre-feet.

Please send a check for \$148.00 made payable to the Idaho Department of Water Resources, **together with the signed rental agreement, within 14 days** so I can complete processing.

Pursuant to the Water Supply Bank Rules, 90% or \$133.20 of the rental fee will be paid to the lessor(s) and 10% or \$14.80 will be retained by the Department to offset administrative costs.

If you have any questions, please contact this office at bank@idwr.idaho.gov or (208) 287-4800.

Sincerely,

Water Supply Bank

Enclosure

c: IDWR Front Desk
Zach Latham- Brockway Engineering PLLC

MEMORANDUM FOR AGREEMENT # 393

To: Water Right 37-8499

From: David Betts

Date: April 30, 2020

Re: Review & Analysis of Application to Rent Water from the State Water Supply Bank

PURPOSE: On behalf of Anthony and Judy D'Angelo, Zach Latham of Brockway Engineering submitted an application to rent 0.06 cfs and 7.4 AF for the irrigation of 2.1 acres. The Department received the application on November 29, 2019 as part of a lease-rental package for water right 37-8499.

This application proposes to renew the previous rental agreement that expired on December 31, 2019. Previous rentals were made to resolve a Notice of Violation for irrigating more acres than were authorized by existing rights.

AUTHORITY TO FILE: The application was signed by Anthony and Judy D'Angelo, who are identified as the owners of the tax parcels associated with the proposed points of diversion and place of use. It appears that the Public Land Survey (PLS) boundaries have shifted with respect to the applicants' properties. The PODs and places of use (POUs) of the applicants' existing rights are recorded in the SENW of Sec. 14, Township 05 N, Range 17E. Because of the apparent shift in the PLS, the PODs, POUs and tax parcels belonging to the applicants appear to overlap with the NENW of Sec. 14. The applicants have been notified of the discrepancy.

WATER RIGHT VALIDITY: According to previous lease reviews, the place of use of the leased water right is being irrigated by municipal water. The previous reviews determined that the leased water right was valid, and the water right has been in the Water Supply Bank since that determination. Validity of the water right to be leased is not a concern at this time.


INJURY TO OTHER WATER RIGHTS: This application to rent is a renewal of the previous contract to rent the same quantity from the same water right (37-8499). The previous review describes the decision making on whether the groundwater could be delivered to the rental point of diversion without injury (see the review memo from Oct. 1, 2015). The previous reviews did not find injury and no concerns have been identified with this review.

ENLARGEMENT OF USE: Water rights 37-8515, 37-8517, and 37-8518 authorize the irrigation of other portions of the tax parcels that include the proposed place of use. The proposed rental would provide water to additional acres that the existing water rights cannot provide, and should not overlap with existing irrigation. The applicant is requesting the same diversion rate as the water right to be leased (0.3 cfs / acre) and the same volume per acre (3.5 AFA / acre).

LOCAL PUBLIC INTEREST: Review staff has no information to suggest this application is inconsistent with the local public interest.

BENEFICIAL USE/CONSERVATION OF WATER RESOURCES: The rental appears consistent with the conservation of water resources in Idaho.

DEPARTMENT STAFF OR WATERMASTER COMMENTS: I sent a request for comments or concerns to Southern Region and the watermaster for Water District 37 on February 4. I received no responses regarding the application to rent.



BROCKWAY
ENGINEERING
P.L.L.C.

Hydraulics

Hydrology

Water Resources

RECEIVED

NOV 29 2019

DEPARTMENT OF
WATER RESOURCES

November 25th, 2019

Mr. Remington Buyer
Idaho Water Supply Bank
Idaho Department of Water Resources
P.O. Box 83720
Boise, ID 83720-0098

Re: Ali Fayed Lease Application, Forgeon Rental and D'Angelo Rental Applications.

Dear Remington,

On behalf of the AF 2014 Trust, Brockway Engineering is submitting a Water Supply Bank (WSB) lease application which proposes to lease water right 37-8499 to the WSB for five years starting on January 1st 2020. Water right 37-8499 has been previously been leased to the Idaho Water Supply Bank from 2013 through 2014 and 2015 through the end of 2019. This lease is being submitted along with two accompanying rental applications.

Anthony and Judy D'Angelo are seeking to rent 2.1 acres of water right 37-8499 for five years. The 2.1 acre rental will be broken down into three smaller acres amounts of 0.3, 0.6 and 1.2 acres. Each of these smaller acres amounts will be applied to and used on individual parcels owned by the D'Angelo's. The rental application identifies the parcels with the appropriate acre amounts and is the same as was approved for use in 2015 through the end of 2019.

Mr. Kent Forgeon seeks to rent 0.9 acres of 37-8499 and divert it from the irrigation well associated with 37-22170 on the Forgeon property. Mr. Forgeon seeks to rent the remaining 0.9 acres from water right 37-8499 for five years as he has previously done from 2015 through the end of 2019.

Also included is a check from Brockway Engineering for \$250 to cover the cost of the Fayed lease application. Please copy our office on all correspondence regarding these WSB lease and rental applications. Thank you for your assistance and if you have questions or comments, please don't hesitate to call.

CHARLES E.
BROCKWAY,
PH.D., P.E.


CHARLES G.
BROCKWAY,
PH.D., P.E.

2016 NORTH
WASHINGTON
STREET • SUITE 4

TWIN FALLS,
IDAHO 83301

208•736•8543

FAX: 736•8506



BROCKWAY
ENGINEERING
P.L.L.C.

Hydraulics

Hydrology

Water Resources

Regards,

Zach Latham, M.S., Hydrologist

Cc: Mr. Ali Fayed
Mr. Jeff Brown
Mr. Kent Forgeon
Mr. and Mrs. D'Angelo

Enc: (1) Fayed WSB Lease Application, Aerial Map, W-9 Form
(1) Forgeon WSB Rental Application, Aerial Map
(1) D'Angelo WSB Rental Application, Aerial Map
(1) Brockway Engineering Check # 15625

CHARLES E.
BROCKWAY,
PH.D., P.E.

CHARLES G.
BROCKWAY,
PH.D., P.E.

2016 NORTH
WASHINGTON
STREET • SUITE 4

TWIN FALLS,
IDAHO 83301

208•736•8543

FAX: 736•8506