

IDAHO DEPARTMENT OF WATER RESOURCES
Water Right 65-2448

5/7/2020

After Split

<u>Owner Type</u>	<u>Name and Address</u>
Current Owner	MARGARET L DRAKE 308 PIONEER RD HORSESHOE BEND, ID 83629 (208) 793-2372
Current Owner	ROBERT C DRAKE 308 PIONEER RD HORSESHOE BEND, ID 83629
Original Owner	CLAYTON WATSON ROBERTS 1706 N COVE RD UNION, OR 97883 (503) 562-5532
Original Owner	GLORIA Y ROBERTS 1706 N COVE RD UNION, OR 97883 (503) 562-5532
Original Owner	CALVIN C DRAKE C/O ROBERT OR DENNIS DRAKE PO BOX 22 HORSESHOE BEND, ID 83629 (208) 793-2372

Priority Date: 4/27/1944

Basis: Decreed

Status: Active

Source
PAYETTE RIVER

Tributary
SNAKE RIVER

<u>Beneficial Use</u>	<u>From</u>	<u>To</u>	<u>Diversion Rate</u>	<u>Volume</u>
IRRIGATION	04/01	11/01	0.070 CFS	
DOMESTIC	01/01	12/31	0.020 CFS	1.2 AF
	<u>Total Diversion</u>		0.070 CFS	

Source and Point(s) of Diversion

PAYETTE RIVER L8(NENWSE) Sec. 23, Twp 07N, Rge 02E, BOISE County

Place Of Use

DOMESTIC within BOISE County

			NE				NW				SW				SE				Totals
Twp	Rng	Sec	NE	NW	SW	SE	NE	NW	SW	SE	NE	NW	SW	SE	NE	NW	SW	SE	
07N	02E	23								X									

IRRIGATION within BOISE County

NE				NW				SW				SE			
----	--	--	--	----	--	--	--	----	--	--	--	----	--	--	--

IDAHO DEPARTMENT OF WATER RESOURCES
Water Right 65-2448

5/7/2020

Twp	Rng	Sec	NE	NW	SW	SE	NE	NW	SW	SE	NE	NW	SW	SE	NE	NW	SW	SE	Totals
07N	02E	23			4.0					7.6									11.6
					L8														

POU Total Acres: 11.6

Conditions of Approval:

1. E51 USE OF THIS RIGHT WITH RIGHT NO.65-02604, 65-23923 & 65-23924 IS LIMITED TO A TOTAL COMBINED DIVERSION RATE OF 0.02 CFS PER ACRE AT FIELD HEADGATE.
2. N12 THE QUANTITY OF WATER UNDER THIS RIGHT FOR DOMESTIC USE SHALL NOT EXCEED 13,000 GALLONS PER DAY.
3. N10 THE QUANTITY OF WATER DECREED FOR THIS WATER RIGHT FOR DOMESTIC USE IS NOT A DETERMINATION OF HISTORICAL BENEFICIAL USE.
4. C18 THIS PARTIAL DECREE IS SUBJECT TO SUCH GENERAL PROVISIONS NECESSARY FOR THE DEFINITION OF THE RIGHTS OR FOR THE EFFICIENT ADMINISTRATION OF THE WATER RIGHTS AS MAY BE ULTIMATELY DETERMINED BY THE COURT AT A POINT IN TIME NO LATER THAN THE ENTRY OF A FINAL UNIFIED DECREE. SECTION 42-1412(6), IDAHO CODE.

Comments:

1. sbock 10/16/2000 POU
CLAIMANTS CLAIMED THIS WITH 45 ACRES WAS ONLY DECREED FOR 25 AND WITH DOMESTIC USE ALSO.
2. dbuffing 4/18/2001 Name removal / address change
Name removal and address change per Notice of Error reply.
3. mciscell 12/29/2010 POU
Updated Shape
4. jhersley 5/6/2020 Split Right
Split into 65-2448 & 65-23923 due to change in ownership.
5. jhersley 5/6/2020 POU
Updated Shape

Dates and Other Information

Decreed Date: 6/28/2002
Civil Case Number: 39576
Judicial District: FIFTH
State or Federal: S
Owner Name Connector: AND
Water District Number: 65
Mitigation Plan: False

Combined Use Limits

N/A

IDAHO DEPARTMENT OF WATER RESOURCES
Water Right 65-2448

5/7/2020

SubCase:

N/A

Water Supply Bank:

N/A

IDAHO DEPARTMENT OF WATER RESOURCES

4/22/2020

Water Right 65-2448

*Before Split***Owner Type****Name and Address**

Current Owner

MARGARET L DRAKE
308 PIONEER RD
HORSESHOE BEND, ID 83629
(208) 793-2372

Current Owner

ROBERT C DRAKE
308 PIONEER RD
HORSESHOE BEND, ID 83629

Original Owner

CLAYTON WATSON ROBERTS
1706 N COVE RD
UNION, OR 97883
(503) 562-5532

Original Owner

GLORIA Y ROBERTS
1706 N COVE RD
UNION, OR 97883
(503) 562-5532

Original Owner

CALVIN C DRAKE
C/O ROBERT OR DENNIS DRAKE
PO BOX 22
HORSESHOE BEND, ID 83629
(208) 793-2372**Priority Date:** 4/27/1944**Basis:** Decreed**Status:** Active**Source**

PAYETTE RIVER

Tributary

SNAKE RIVER

Beneficial Use**From****To****Diversion Rate****Volume**

IRRIGATION

04/01

11/01

0.160 CFS

DOMESTIC

01/01

12/31

0.020 CFS

1.2 AF

Total Diversion

0.160 CFS

Source and Point(s) of Diversion

PAYETTE RIVER

L8(NENWSE)

Sec. 23, Twp 07N, Rge 02E, BOISE County

Place Of Use

DOMESTIC within BOISE County

			NE				NW				SW				SE				Totals
Twp	Rng	Sec	NE	NW	SW	SE	NE	NW	SW	SE	NE	NW	SW	SE	NE	NW	SW	SE	
07N	02E	23								X									

IRRIGATION within BOISE County

NE				NW				SW				SE			
----	--	--	--	----	--	--	--	----	--	--	--	----	--	--	--

IDAHO DEPARTMENT OF WATER RESOURCES
Water Right 65-2448

4/22/2020

Twp	Rng	Sec	NE	NW	SW	SE	NE	NW	SW	SE	NE	NW	SW	SE	NE	NW	SW	SE	Totals
07N	02E	23			14.0					11.0									25.0
					L8														

POU Total Acres: 25.0

Conditions of Approval:

1. C18 THIS PARTIAL DECREE IS SUBJECT TO SUCH GENERAL PROVISIONS NECESSARY FOR THE DEFINITION OF THE RIGHTS OR FOR THE EFFICIENT ADMINISTRATION OF THE WATER RIGHTS AS MAY BE ULTIMATELY DETERMINED BY THE COURT AT A POINT IN TIME NO LATER THAN THE ENTRY OF A FINAL UNIFIED DECREE. SECTION 42-1412(6), IDAHO CODE.
2. N12 THE QUANTITY OF WATER UNDER THIS RIGHT FOR DOMESTIC USE SHALL NOT EXCEED 13,000 GALLONS PER DAY.
3. E51 USE OF THIS RIGHT WITH RIGHT NO.65-02604 IS LIMITED TO A TOTAL COMBINED DIVERSION RATE OF 0.02 CFS PER ACRE AT FIELD HEADGATE.
4. N10 THE QUANTITY OF WATER DECREED FOR THIS WATER RIGHT FOR DOMESTIC USE IS NOT A DETERMINATION OF HISTORICAL BENEFICIAL USE.

Comments:

1. sbock 10/16/2000 POU
CLAIMANTS CLAIMED THIS WITH 45 ACRES WAS ONLY DECREED FOR 25 AND WITH DOMESTIC USE ALSO.
2. dbuffing 4/18/2001 Name removal / address change
Name removal and address change per Notice of Error reply.
3. mciscell 12/29/2010 POU
Updated Shape

Dates and Other Information

Decreed Date: 6/28/2002
Civil Case Number: 39576
Judicial District: FIFTH
State or Federal: S
Owner Name Connector: AND
Water District Number: 65
Mitigation Plan: False

Combined Use Limits

N/A

SubCase:

N/A

Water Supply Bank:

N/A

State of Idaho
Department of Water Resources

Water Right License






65-2448

Before Split

02E

07N



-  Point of Diversion
-  Place Of Use Boundary
-  Townships
-  PLS Sections
-  Quarter Quarters

0 0.05 0.1 0.2 Miles

