

**IDAHO DEPARTMENT OF WATER RESOURCES**  
**Water Right 65-2604**

5/7/2020

*After Split*

<b><u>Owner Type</u></b>	<b><u>Name and Address</u></b>
Current Owner	MARGARET L DRAKE 308 PIONEER RD HORSESHOE BEND, ID 83629 (208) 793-2372
Current Owner	ROBERT C DRAKE 308 PIONEER RD HORSESHOE BEND, ID 83629
Original Owner	CLAYTON WATSON HORSESHOE BEND, ID 83629
Original Owner	KENNETH T ROBERTS HORSESHOE BEND, ID 83629
Original Owner	CALVIN C DRAKE C/O ROBERT OR DENNIS DRAKE PO BOX 22 HORSESHOE BEND, ID 83629 (208) 793-2372
Original Owner	GLORIA Y ROBERTS GARDENA, ID 83621

**Priority Date:** 5/7/1955

**Basis:** Decreed

**Status:** Active

**Source**

PAYETTE RIVER

**Tributary**

SNAKE RIVER

**Beneficial Use**

IRRIGATION

**From**

04/01

**To**

11/01

**Diversion Rate**

0.210 CFS

**Volume**

**Total Diversion**

0.210 CFS

**Source and Point(s) of Diversion**

PAYETTE RIVER

L8(SWNE)

Sec. 23, Twp 07N, Rge 02E, BOISE County

**Place Of Use**

IRRIGATION within BOISE County

			NE				NW				SW				SE				Totals
Twp	Rng	Sec	NE	NW	SW	SE	NE	NW	SW	SE	NE	NW	SW	SE	NE	NW	SW	SE	
07N	02E	23			4.0					7.6									11.6
					L8														

POU Total Acres: 11.6

**Conditions of Approval:**

**IDAHO DEPARTMENT OF WATER RESOURCES**  
**Water Right 65-2604**

5/7/2020

1. C18 THIS PARTIAL DECREE IS SUBJECT TO SUCH GENERAL PROVISIONS NECESSARY FOR THE DEFINITION OF THE RIGHTS OR FOR THE EFFICIENT ADMINISTRATION OF THE WATER RIGHTS AS MAY BE ULTIMATELY DETERMINED BY THE COURT AT A POINT IN TIME NO LATER THAN THE ENTRY OF A FINAL UNIFIED DECREE. SECTION 42-1412(6), IDAHO CODE.
2. E51 USE OF THIS RIGHT WITH RIGHT NO. 65-02448, 65-23923 & 65-23924 IS LIMITED TO A TOTAL COMBINED DIVERSION RATE OF 0.02 CFS PER ACRE AT FIELD HEADGATE.

**Comments:**

1. sbock 10/25/2000 POU  
RECOMMENDED AS DECREED
2. dbuffing 4/18/2001 Name removal / address change  
Name removal and address change per Notice of Error reply.
3. mciscell 12/29/2010 POU  
Updated Shape
4. mciscell 12/30/2010 POD  
Updated Shape
5. jhersley 5/6/2020 Split Right  
Split into 65-2604 & 65-23924 due to a change in ownership.
6. jhersley 5/6/2020 POU  
Updated Shape

**Dates and Other Information**

Decreed Date: 3/27/2002  
Civil Case Number: 39576  
Judicial District: FIFTH  
State or Federal: S  
Owner Name Connector: AND  
Water District Number: 65  
Mitigation Plan: False

**Combined Use Limits**

N/A

**SubCase:**

N/A

**Water Supply Bank:**

N/A

**IDAHO DEPARTMENT OF WATER RESOURCES**  
**Water Right 65-2604**

4/22/2020

*Before Split*

<u>Owner Type</u>	<u>Name and Address</u>
Current Owner	ROBERT C DRAKE 308 PIONEER RD HORSESHOE BEND, ID 83629
Current Owner	MARGARET L DRAKE 308 PIONEER RD HORSESHOE BEND, ID 83629 (208) 793-2372
Original Owner	GLORIA Y ROBERTS GARDENA, ID 83621
Original Owner	CLAYTON WATSON HORSESHOE BEND, ID 83629
Original Owner	KENNETH T ROBERTS HORSESHOE BEND, ID 83629
Original Owner	CALVIN C DRAKE C/O ROBERT OR DENNIS DRAKE PO BOX 22 HORSESHOE BEND, ID 83629 (208) 793-2372

**Priority Date:** 5/7/1955

**Basis:** Decreed

**Status:** Active

**Source**  
PAYETTE RIVER

**Tributary**  
SNAKE RIVER

<u>Beneficial Use</u>	<u>From</u>	<u>To</u>	<u>Diversion Rate</u>	<u>Volume</u>
IRRIGATION	04/01	11/01	0.460 CFS	
	<b><u>Total Diversion</u></b>		0.460 CFS	

**Source and Point(s) of Diversion**

PAYETTE RIVER                      L8(SWNE)                      Sec. 23, Twp 07N, Rge 02E, BOISE County

**Place Of Use**

IRRIGATION within BOISE County

			NE				NW				SW				SE				Totals
Twp	Rng	Sec	NE	NW	SW	SE	NE	NW	SW	SE	NE	NW	SW	SE	NE	NW	SW	SE	
07N	02E	23			14.0					11.0									25.0
					L8														

POU Total Acres: 25.0

**Conditions of Approval:**

**IDAHO DEPARTMENT OF WATER RESOURCES**  
**Water Right 65-2604**

4/22/2020

1. E51 USE OF THIS RIGHT WITH RIGHT NO. 65-02448 IS LIMITED TO A TOTAL COMBINED DIVERSION RATE OF 0.02 CFS PER ACRE AT FIELD HEADGATE.
2. C18 THIS PARTIAL DECREE IS SUBJECT TO SUCH GENERAL PROVISIONS NECESSARY FOR THE DEFINITION OF THE RIGHTS OR FOR THE EFFICIENT ADMINISTRATION OF THE WATER RIGHTS AS MAY BE ULTIMATELY DETERMINED BY THE COURT AT A POINT IN TIME NO LATER THAN THE ENTRY OF A FINAL UNIFIED DECREE. SECTION 42-1412(6), IDAHO CODE.

**Comments:**

1. sbock 10/25/2000 POU  
RECOMMENDED AS DECREED
2. dbuffing 4/18/2001 Name removal / address change  
Name removal and address change per Notice of Error reply.
3. mciscell 12/29/2010 POU  
Updated Shape
4. mciscell 12/30/2010 POD  
Updated Shape

**Dates and Other Information**

Decreed Date: 3/27/2002  
Civil Case Number: 39576  
Judicial District: FIFTH  
State or Federal: S  
Owner Name Connector: And  
Water District Number: 65  
Mitigation Plan: False

**Combined Use Limits**

N/A

**SubCase:**

N/A






**Water Supply Bank:**

N/A

State of Idaho  
Department of Water Resources  
**Water Right License**  
65-2604

*Before Split*



-  Point of Diversion
-  Place Of Use Boundary
-  Townships
-  PLS Sections
-  Quarter Quarters

0 0.05 0.1 0.2 Miles

