

RECEIVED

MAR 02 2020

RECEIVED
FORM 202 Rev. 09/16

FEB 26 2020

IDWR / NORTH

STATE OF IDAHO

DEPARTMENT OF WATER RESOURCES

Ident. No. 96-9798

APPLICATION FOR PERMIT

IDWR / NORTH

To appropriate the public waters of the State of Idaho

1. Name of applicant(s) LIBAND, WAYNE E AND LISA G. Phone 530-310-1772
 Mailing address 5564 CALBURN CULVER ROAD City SANDPOINT
 State ID ZIP 83864 Email liband4@hotmail.com

2. Name of representative, if any NONE Phone _____
 Mailing address _____ City _____
 State _____ ZIP _____ Email _____

- a. ☐ Send all correspondence for this application to the representative and not to the applicant OR
☐ Send original correspondence to the applicant and copies to the representative.
 b. ☐ The representative may submit information for the applicant but is not authorized to sign for the applicant OR
☐ The representative is authorized to sign for the applicant. Attach a Power of Attorney or other documentation.

3. Source of water supply LAKE PEND OREILLE which is a tributary of PEND OREILLE RIVER

4. Location of point(s) of diversion:

Twp	Rge	Sec	Govt Lot	1/4	1/4	1/4	County	Source	Local name or tag #
<u>56N</u>	<u>01E</u>	<u>17</u>	<u>3</u>		<u>NE</u>	<u>SW</u>	<u>BONNER</u>	<u>LAKE PEND OREILLE</u>	

5. Water will be used for the following purposes:

Amount .03 for IRRIGATION purposes from 04-01 to 10-31 (both dates inclusive)
 (cfs or acre-feet per year)
 Amount _____ for _____ purposes from _____ to _____ (both dates inclusive)
 (cfs or acre-feet per year)
 Amount _____ for _____ purposes from _____ to _____ (both dates inclusive)
 (cfs or acre-feet per year)
 Amount _____ for _____ purposes from _____ to _____ (both dates inclusive)
 (cfs or acre-feet per year)

6. Total quantity to be appropriated is (a) .03 cubic feet per second (cfs) and/or (b) _____ acre-feet per year (af).

7. Proposed diverting works:

- a. Describe type and size of devices used to divert water from the source. PUMP + WATER LINE TO BE PLACED IN LAKE FOR USE IN IRRIGATING LAKEFRONT LOT (227 DRIFTWOOD SHORE) + ADJACENT INTERIOR LOT.
 b. Height of storage dam _____ feet; active reservoir capacity _____ acre-feet; total reservoir capacity _____ acre-feet. If the reservoir will be filled more than once each year, describe the refill plan in item 12. For dams 10 feet or more in height AND having a storage capacity of 50 acre-feet or more, submit a separate [Application for Construction or Enlargement of a New or Existing Dam](#). Application required? ☐ Yes ☐ No
 c. Proposed well diameter is _____ inches; proposed depth of well is _____ feet.
 d. Is ground water with a temperature of greater than 85°F being sought? ☐ Yes ☐ No
 e. If well is already drilled, when? _____; drilling firm _____; well was drilled for (well owner) _____; Drilling Permit No. _____

For Department Use

Received by TA Date _____ Time _____ Preliminary check by CR
 Fee \$ 1000 Received by Ja Receipt No. N035945 Date 3-2-2020

8. Description of proposed uses (if irrigation only, go to item 9):
- Hydropower; show total feet of head and proposed capacity in kW. _____
 - Stockwatering; list number and kind of livestock. _____
 - Municipal; must complete and attach the Municipal Water Right Application Checklist.
 - Domestic; show number of households _____
 - Other; describe fully. _____
9. Description of place of use:
- If water is for irrigation, indicate acreage in each subdivision in the tabulation below.
 - If water is used for other purposes, place a symbol of the use (example: D for Domestic) in the corresponding place of use below. See instructions for standard symbols.

TWP	RGE	SEC	NE				NW				SW				SE				TOTALS
			NE	NW	SW	SE	NE	NW	SW	SE	NE	NW	SW	SE	NE	NW	SW	SE	
56N	01E	17					1.0				1.0								1.0

Total number of acres to be irrigated: 1.0

10. Describe any other water rights used for the same purposes as described above. Include water delivered by a municipality, canal company, or irrigation district. If this application is for domestic purposes, do you intend to use this water, water from another source, or both, to irrigate your lawn, garden, and/or landscaping? _____
11. a. Who owns the property at the point of diversion? IDAHO DEPARTMENT OF LANDS (IDOL)
b. Who owns the land to be irrigated or place of use? APPLICANTS
c. If the property is owned by a person other than the applicant, describe the arrangement enabling the applicant to make this filing: _____
12. Describe your proposal in narrative form, and provide additional explanation for any of the items above. Attach additional pages if necessary. IDOL ENCROACHMENT PERMIT *
13. Time required for completion of works and application of water to proposed beneficial use is 5 years (minimum 1 year).
14. **MAP OF PROPOSED PROJECT REQUIRED** - Attach an 8½" x 11" map or maps clearly identifying the proposed point of diversion, place of use, section #, township & range. The map scale shall not be less than two (2) inches equal to one (1) mile.

The information contained in this application is true to the best of my knowledge. I understand that any willful misrepresentations made in this application may result in rejection of the application or cancellation of an approval.

Signature of Applicant

WAYNE E. LIBAND

Print Name (and title, if applicable)




Signature of Applicant

LISA G. LIBAND

Print Name (and title, if applicable)

State of Idaho
Department of Water Resources
Application For Permit



-  PLS Sections
-  Quarter Quarters
-  Taxlots

Tax parcel information provided by Bonner County.

0 0.015 0.03 0.06 Miles

X = PUMP (POINT OF DIVERSION)

O - IRRIGATION PLACE OF USE.





State of Idaho

DEPARTMENT OF WATER RESOURCES

322 E FRONT ST STE 648 PO BOX 83720 • BOISE, ID 83720-0098

Phone: (208)287-4800 • Fax: (208)287-6700 • Website: www.idwr.idaho.gov

Brad Little
Governor

Gary Spackman
Director

May 14, 2020

WAYNE E LIBAND
LISA G LIBAND
5564 COLBURN CULVER RD
SANDPOINT, ID 83864-4743

RE: Application for Permit No. 96-9798 & 96-9799

Dear Applicant(s):

The Department of Water Resources has received your water right application. Please refer to the number referenced above in all future correspondence regarding this application.

A legal notice of the application has been prepared and is scheduled for publication in the BONNER COUNTY DAILY BEE on 5/21/2020 and 5/28/2020. Protests to this application may be submitted for a period ending ten (10) days after the second publication.

If the application is protested, you will be sent a copy of each protest. All protests must be resolved before the application can be considered for approval. If the protest(s) cannot be resolved voluntarily, the Department will conduct a conference and/or hearing on the matter.

If the application is not protested, the Department will process your application and notify you of any action taken on the application. If your application is approved, the Department will send you a copy of the permit.

Please contact this office if you have any questions regarding the application.

Sincerely,

Jean Hersley
Technical Records Specialist

Hersley, Jean

To: bcdblegals@cdapress.com
Subject: Legal Notice for the Bonner County Daily Bee - Sandpoint
Attachments: LegalNoticeTransferMerged14.docx

Dear LEGAL NOTICE DEPARTMENT:

Enclosed you will find a legal notices which we wish to have published in your newspaper on the dates indicated (once a week for two consecutive weekly issues). If you cannot publish the notice on the proposed dates, please contact us immediately. An affidavit of publication must be submitted to the Department along with the publication bill. Please send the affidavit and bill to this office, PO Box 83720, Boise, Idaho, 83720-0098 before April 6, 2020. Your cooperation is appreciated.

Sincerely

Jean Hersley
Technical Records Specialist II
IDWR State Office
322 E Front St
Boise ID 83720
208-287-4942
jean.hersley@idwr.idaho.gov

The following application(s) have been filed to appropriate the public waters of the State of Idaho:

96-9798

WAYNE E LIBAND

LISA G LIBAND

5564 COLBURN CULVER RD

SANDPOINT, ID 83864-4743

Point of Diversion L3(NESW) S17 T56N R01E BONNER County

Source PEND OREILLE LAKE Tributary PEND OREILLE RIVER

Use: IRRIGATION

04/01 to 10/31

0.03 CFS

Total Diversion:

0.03 CFS

Date Filed: 03-02-2020

Place Of Use: IRRIGATION

T56N R01E S17 L3(NESW)

Total Acres: 1

96-9799

WAYNE E LIBAND

LISA G LIBAND

5564 COLBURN CULVER RD

SANDPOINT, ID 83864-4743

Point of Diversion L3(NESW) S17 T56N R01E BONNER County

Source GROUND WATER

Use: IRRIGATION

04/01 to 10/31

0.03 CFS

Use: DOMESTIC

01/01 to 12/31

0.06 CFS

Total Diversion:

0.09 CFS

Date Filed: 03-02-2020

Place Of Use: DOMESTIC, IRRIGATION

T56N R01E S17 L3(NESW)

Total Acres: 1

Permits will be subject to all prior water rights. For additional information concerning the property location, contact the State office at (208) 287-4800; or for a full description of the right(s), please see <https://idwr.idaho.gov/apps/ExtSearch/WRApplicationResults/>. Protests may be submitted based on the criteria of Idaho Code § 42-203A. Any protest against the approval of this application must be filed with the Director, Dept. of Water Resources, State Office, 322 E Front St, PO Box 83720, Boise, ID 83720 together with a protest fee of \$25.00 for each application on or before 6/8/2020. The protestant must also send a copy of the protest to the applicant.

GARY SPACKMAN, Director

Published on 5/21/2020 and 5/28/2020

Hersley, Jean

From: Hersley, Jean
Sent: Thursday, May 14, 2020 9:03 AM
To: 'kiira.siitari@idfg.idaho.gov'
Subject: Application for Permit of 96-9798 & 96-9799

Dear Interested Party:

The Department of Water Resources (IDWR) is seeking written comment and/or recommendations from your organization regarding the above referenced water right application. You can find a copy of the application at: <https://idwr.idaho.gov/apps/ExtSearch/WRAJSearch/WRADJSearch.aspx>.

IDWR can finish reviewing an unprotested application as soon as the protest period has past. Therefore, your prompt response to this request is appreciated. If your organization desires to formally protest the approval of this application, you may do so after the notice is published by filing a written protest along with a \$25.00 filing fee within 10 days of the final publication.

Please contact this office if you have any questions regarding the application.

*Jean Hersley
Technical Records Specialist II
Idaho Dept Water Resources
(208) 287-4942*

Hersley, Jean

From: Hersley, Jean
Sent: Thursday, May 14, 2020 9:03 AM
To: 'bcdblegals@cdapress.com'
Subject: Legal Notice for the Bonner County Daily Bee - Sandpoint
Attachments: LegalNoticeTransferMerged14.docx

Dear LEGAL NOTICE DEPARTMENT:

Enclosed you will find a legal notices which we wish to have published in your newspaper on the dates indicated (once a week for two consecutive weekly issues). If you cannot publish the notice on the proposed dates, please contact us immediately. An affidavit of publication must be submitted to the Department along with the publication bill. Please send the affidavit and bill to this office, PO Box 83720, Boise, Idaho, 83720-0098 before April 6, 2020. Your cooperation is appreciated.

Sincerely

Jean Hersley
Technical Records Specialist II
IDWR State Office
322 E Front St
Boise ID 83720
208-287-4942
jean.hersley@idwr.idaho.gov

Hersley, Jean

From: Hersley, Jean
Sent: Thursday, May 14, 2020 9:03 AM
To: 'mahmer@idl.idaho.gov'
Subject: Application for Permit of 96-9798 & 96-9799

Dear Interested Party:

The Department of Water Resources (IDWR) is seeking written comment and/or recommendations from your organization regarding the above referenced water right application. You can find a copy of the application at: <https://idwr.idaho.gov/apps/ExtSearch/WRAJSearch/WRADJSearch.aspx>.

IDWR can finish reviewing an unprotested application as soon as the protest period has past. Therefore, your prompt response to this request is appreciated. If your organization desires to formally protest the approval of this application, you may do so after the notice is published by filing a written protest along with a \$25.00 filing fee within 10 days of the final publication.

Please contact this office if you have any questions regarding the application.

*Jean Hersley
Technical Records Specialist II
Idaho Dept Water Resources
(208) 287-4942*