

RECEIVED

MAY 08 2020

Department of Water Resources
Eastern RegionSTATE OF IDAHO
DEPARTMENT OF WATER RESOURCES

APPLICATION FOR AMENDMENT OF A PERMIT

Fee is \$100 per § 42-221C, Idaho Code

Applicant(s) Double D Farms, LLC Phone 208-766-3314Name connector (check one): ☐ and ☐ or ☐ and/orMailing address 2333 West 500 South City MaladState ID Zip 83252 Email: davissod@gmail.comI am the owner of Water Appropriation Permit No. 15-7444 and request that the permit be amended as follows:☒ Change point of diversion☐ Add point of diversion☐ Change period of use☐ Change nature of use☒ Change place of use☒ Other Combine permits

1. Point of diversion: ☐ No changes to point(s) of diversion. Skip item #1 and proceed to #2.
☐ Attach Eastern Snake Plain Aquifer analysis if this proposes to change a point of diversion affecting the ESPA.

Twp	Rge	Sec	Govt Lot	¼	¼	¼	County	Source	Local name or tag #
14S	35E	14		NW	SW		Oneida	Groundwater	

2. Period and nature of use: ☒ No changes to period and/or nature of use. Skip item #2 and proceed to #3.

Amount _____ for _____ purposes from _____ to _____ (both dates inclusive)
(cfs or acre-feet per year) (water use) (month/day) (month/day)

Amount _____ for _____ purposes from _____ to _____ (both dates inclusive)
(cfs or acre-feet per year) (water use) (month/day) (month/day)

Amount _____ for _____ purposes from _____ to _____ (both dates inclusive)
(cfs or acre-feet per year) (water use) (month/day) (month/day)

Amount _____ for _____ purposes from _____ to _____ (both dates inclusive)
(cfs or acre-feet per year) (water use) (month/day) (month/day)

3. Place of use or land to be irrigated: ☐ No changes to place of use. Skip item #3 and proceed to #4.

Twp	Rge	Sec	NE				NW				SW				SE				TOTALS
			NE	NW	SW	SE	NE	NW	SW	SE	NE	NW	SW	SE	NE	NW	SW	SE	
14S	35E	14						27	27			5.5							59.5

Total number of acres to be irrigated 59.5

4. **Property ownership:** ☐ No changes to point of diversion and/or place of use. Skip item #4 and proceed to #5.

- a. Who owns the property at the point of diversion? Applicant
- b. Who owns the land to be irrigated or place of use? Applicant
- c. If the property is owned by a person other than the applicant, describe the arrangement enabling the applicant to make this filing:

5. **Describe the proposed change in narrative form:**


This application seeks to combine permit no. 15-7443 with permit no. 15-7444. Permit no. 15-7443 authorizes the irrigation of 40 acres while permit no. 15-7444 authorizes 19.5 acres. Combining these permits will authorize the irrigation of 59.5 acres under a combined place of use.

6. **Map:** ☐ The point(s) of diversion and/or the place of use are not amended, therefore a map is not attached.

Attach a map showing the proposed point(s) of diversion and/or place(s) of use. Clearly label the map with township, range, section, and $\frac{1}{4}$ $\frac{1}{4}$ of section information. A photocopy of a USGS 7.5 minute topographic quadrangle is commonly used, or the *Map Tool* available on the Department website provides a satisfactory template for creating the required map (<http://maps.idwr.idaho.gov/TransferApplicationLayouts/Map>).


7. **Signature:**

The information in this application is true to the best of my knowledge. I understand that any willful misrepresentations in this application may result in rejection of the application or cancellation of an approval.


Signature of applicant or authorized agent

Samuel Davis, Manager
Print name (and title, if applicable)

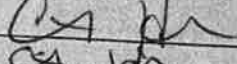
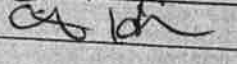
4-29-20
Date


Signature of applicant or authorized agent

Terry Davis, Member
Print name (and title, if applicable)

4-29-20
Date

FOR DEPARTMENT USE ONLY

Received by 
Received by 
Reviewed by _____

Date 5/8/2020
Date 5/8/2020
Date _____

Receipt No. E045883

Double D Farms, LLC

Twp 14S, Rge 35E, Sec 14

POD: NWSW

POU: NWNW (27 ac), SWNW (27ac), NWSW (5.5 ac)



May 5, 2020

Idaho Department of Water Resources
Eastern Region
900 N Skyline Drive, Suite A
Idaho Falls, Idaho 83402-1718

Re: Application for Amendment of Permit (15-7443 and 15-7444)

To whom it may concern:

Enclosed are the originals and one copy each of applications to amend permit nos. 15-7433 and 15-7433, together with a check in the amount of \$200 for the filing fees and a return envelope.

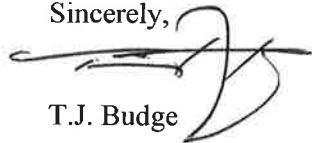
By way of background, these permits were originally combined under permit no. 15-7291. In 2019 permit no. 15-7291 was split five ways (resulting in permit nos. 15-7291, 15-7441, 15-7442, 15-7443, and 15-7444). Permit no. 15-7443 authorizes the irrigation of 40 acres while permit no. 15-7444 authorizes 19.5 acres. The purpose of the enclosed applications is to combine these permits to cover a 59.5 acre place of use. They of course have an identical priority date as they were originally both part of the original permit no. 15-7291.

Permit no. 15-7444 is being moved a short distance to join permit no. 15-7443. The new place of use for the combined permits will overlap the current place of use of 15-7443, and the point of diversion for the combined permits will be the current point of diversion of 15-7443. We have identified identical places of use in the amendment to enable the combining of these permits.

Please note that we are temporarily unable to operate ArcMap at our office so we have prepared the included map manually.

Please file the originals and conform stamp and return the copies in the enclosed envelope. Should you have any questions please give me a call.

Sincerely,



T.J. Budge

c: Terry Davis



State of Idaho

DEPARTMENT OF WATER RESOURCES

EASTERN Region • 900 N SKYLINE DR STE A • IDAHO FALLS, ID 83402-1718

Phone: (208)525-7161 • Fax: (208)525-7177 • Website: www.idwr.idaho.gov

Brad Little
Governor

Gary Spackman
Director

May 14, 2020

DOUBLE D FARMS
2333 WEST 500 SOUTH
MALAD, ID 83252

RE: Application for Amendment of Permit No. 15-7444

Dear Applicant(s):

The Department of Water Resources has received your application to amend the above referenced permit. Please refer to the number referenced above in all future correspondence regarding this application.

A legal notice of the application has been prepared and is scheduled for publication in the IDAHO ENTERPRISE on 5/21/2020 and 5/28/2020. Protests to this application may be submitted for a period ending ten (10) days after the second publication.

If the application is protested, you will be sent a copy of each protest. All protests must be resolved before the application can be considered for approval. If the protest(s) cannot be resolved voluntarily, the Department will conduct a conference and/or hearing on the matter.

If the application is not protested, the Department will process your application and notify you of any action taken on the application. If your application to amend the permit is approved, the Department will send you a copy of the amended permit.

Please contact this office if you have any questions regarding the application.

Sincerely,

A handwritten signature in black ink, appearing to read 'CH' followed by a stylized flourish.

Christina Henman
Administrative Assistant

Henman, Christina

From: Henman, Christina
Sent: Thursday, May 14, 2020 11:15 AM
To: Idaho Enterprise (enterpriseneeds@atcnet.net)
Subject: Legal Ad for Idaho Enterprise
Attachments: 15-7444 Idaho Enterprise.docx.doc

Hello,

Please see attached document regarding a legal notice for your paper.

Thank You,

Christina Henman
Administrative Assistant
Idaho Dept. of Water Resources, Eastern Region
900 N Skyline Ste. A
Idaho Falls, ID 83402
Phone: (208) 497-3793

This may include more than one page

May 14, 2020
Legal Notice Department
Idaho Enterprise
PO Box 205
Malad ID 83252

RE: Application for Amendment of Permit No. 15-7444

Dear LEGAL NOTICE DEPARTMENT:

Enclosed you will find a legal notice which we wish to have published in your newspaper on the dates indicated (**once a week for two consecutive weekly issues**). If you cannot publish the notice on the proposed dates, please contact us immediately.

An affidavit of publication must be submitted to the Department along with the publication bill. Please send the affidavit and bill to this office before **06/08/2020**. Your cooperation is appreciated.

Sincerely

Christina Henman
Administrative Assistant
Dept of Water Resources
900 N Skyline Dr Ste A
Idaho Falls ID 83402
208-525-7161
208-525-7177 – fax

.....
**PROPOSED AMENDMENT OF WATER PERMIT
15-7444**

Double D Farms, LLC, 2333 WEST 500 SOUTH, MALAD ID 83252, filed an application to amend permit no. 15-7444 on 5/8/20. The permit authorizes the diversion of 0.29 cfs from ground water for the irrigation of 19.5 acres. The applicant proposes to amend the permit by changing the point of diversion to NWSW Sec 14 T14S R35E and by changing the place of use to NVWNW, SWNNW, and NWSW Sec 14 T14S R35E. The amendment proposes to combine permits 15-7444 and 15-7443 into a 59.5-acre combined place of use. Permit 15-7444 will be limited to 19.5 acres within the combined place of use.

Permits will be subject to all prior water rights. For additional information concerning the property location, contact the Eastern office at (208)525-7161; or for a full description of the right(s), please see

<https://idwr.idaho.gov/apps/ExtSearch/WRAJSearch/WRADJSearch.aspx>. Protests may be submitted based on the criteria of Idaho Code § 42-203A. Any protest against the approval of this application must be filed with the Director, Dept. of Water Resources, Eastern Region, 900 N SKYLINE DR STE A, IDAHO FALLS ID 83402-1718 together with a protest fee of \$25.00 for each application on or before 6/8/2020. The protestant must also send a copy of the protest to the applicant.

GARY SPACKMAN, Director

Published on 5/21/2020 and 5/28/2020