

MAY 08 2020

Department of Water Resources
Eastern RegionSTATE OF IDAHO
DEPARTMENT OF WATER RESOURCES

APPLICATION FOR AMENDMENT OF A PERMIT

Fee is \$100 per § 42-221C, Idaho Code

Applicant(s) Double D Farms, LLC Phone 208-766-3314Name connector (check one): ☐ and ☐ or ☐ and/orMailing address 2333 West 500 South City MaladState ID Zip 83252 Email: davissod@gmail.comI am the owner of Water Appropriation Permit No. 15-7443 and request that the permit be amended as follows:

- ☐ Change point of diversion ☐ Add point of diversion ☐ Change period of use
☐ Change nature of use ☒ Change place of use ☒ Other Combine permits

1. Point of diversion: ☒ No changes to point(s) of diversion. Skip item #1 and proceed to #2.
☐ Attach Eastern Snake Plain Aquifer analysis if this proposes to change a point of diversion affecting the ESPA.

Twp	Rge	Sec	Govt Lot	¼	¼	¼	County	Source	Local name or tag #

2. Period and nature of use: ☒ No changes to period and/or nature of use. Skip item #2 and proceed to #3.

Amount _____ for _____ purposes from _____ to _____ (both dates inclusive)
(cfs or acre-feet per year) (water use) (month/day) (month/day)

Amount _____ for _____ purposes from _____ to _____ (both dates inclusive)
(cfs or acre-feet per year) (water use) (month/day) (month/day)

Amount _____ for _____ purposes from _____ to _____ (both dates inclusive)
(cfs or acre-feet per year) (water use) (month/day) (month/day)

Amount _____ for _____ purposes from _____ to _____ (both dates inclusive)
(cfs or acre-feet per year) (water use) (month/day) (month/day)

3. Place of use or land to be irrigated: ☐ No changes to place of use. Skip item #3 and proceed to #4.

Twp	Rge	Sec	NE				NW				SW				SE				TOTALS
			NE	NW	SW	SE	NE	NW	SW	SE	NE	NW	SW	SE	NE	NW	SW	SE	
14S	35E	14						27	27			5.5							59.5

Total number of acres to be irrigated 59.5

4. **Property ownership:** ☐ No changes to point of diversion and/or place of use. Skip item #4 and proceed to #5.

- a. Who owns the property at the point of diversion? Applicant
- b. Who owns the land to be irrigated or place of use? Applicant
- c. If the property is owned by a person other than the applicant, describe the arrangement enabling the applicant to make this filing:

5. **Describe the proposed change in narrative form:**

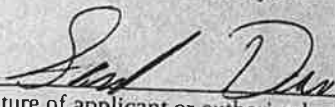
This application seeks to combine permit no. 15-7443 with permit no. 15-7444. Permit no. 15-7443 authorizes the irrigation of 40 acres while permit no. 15-7444 authorizes 19.5 acres. Combining these permits will authorize the irrigation of 59.5 acres under a combined place of use.

6. **Map:** ☐ The point(s) of diversion and/or the place of use are not amended, therefore a map is not attached.

Attach a map showing the proposed point(s) of diversion and/or place(s) of use. Clearly label the map with township, range, section, and $\frac{1}{4}$ $\frac{1}{4}$ of section information. A photocopy of a USGS 7.5 minute topographic quadrangle is commonly used, or the *Map Tool* available on the Department website provides a satisfactory template for creating the required map (<http://maps.idwr.idaho.gov/TransferApplicationLayouts/Map>).


7. **Signature:**

The information in this application is true to the best of my knowledge. I understand that any willful misrepresentations in this application may result in rejection of the application or cancellation of an approval.


Signature of applicant or authorized agent

Samuel Davis, Manager
Print name (and title, if applicable)

4-29-20
Date


Signature of applicant or authorized agent

Terry Davis, Member
Print name (and title, if applicable)

4-29-20
Date

FOR DEPARTMENT USE ONLY

Received by CA bh
Received by CA bh
Reviewed by _____

Date 5/8/2020
Date 5/8/2020
Date _____

Receipt No. E045883

Double D Farms, LLC

Twp 14S, Rge 35E, Sec 14

POD: NWSW

POU: NWNW (27 ac), SWNW (27ac), NWSW (5.5 ac)



May 5, 2020

Idaho Department of Water Resources
Eastern Region
900 N Skyline Drive, Suite A
Idaho Falls, Idaho 83402-1718

Re: Application for Amendment of Permit (15-7443 and 15-7444)

To whom it may concern:

Enclosed are the originals and one copy each of applications to amend permit nos. 15-7433 and 15-7433, together with a check in the amount of \$200 for the filing fees and a return envelope.


By way of background, these permits were originally combined under permit no. 15-7291. In 2019 permit no. 15-7291 was split five ways (resulting in permit nos. 15-7291, 15-7441, 15-7442, 15-7443, and 15-7444). Permit no. 15-7443 authorizes the irrigation of 40 acres while permit no. 15-7444 authorizes 19.5 acres. The purpose of the enclosed applications is to combine these permits to cover a 59.5 acre place of use. They of course have an identical priority date as they were originally both part of the original permit no. 15-7291.

Permit no. 15-7444 is being moved a short distance to join permit no. 15-7443. The new place is of use for the combined permits will overlap the current place of use of 15-7443, and the point of diversion for the combined permits will be the current point of diversion of 15-7443. We have identified identical places of use in the amendment to enable the combining of these permits.

Please note that we are temporarily unable to operate ArcMap at our office so we have prepared the included map manually.

Please file the originals and conform stamp and return the copies in the enclosed envelope. Should you have any questions please give me a call.

Sincerely,



T.J. Budge

c: Terry Davis