

**STATE OF IDAHO  
DEPARTMENT OF WATER RESOURCES**

**TRANSFER OF WATER RIGHT  
TRANSFER NO. 83947**

This is to certify that: JANEY ROUNDY AND  
KAMLAH ROUNDY  
2527 N 665 E  
MONTEVIEW, ID 83435-5081

has requested a change to the water right(s) listed below. This change in water right(s) is authorized pursuant to the provisions of Section 42-222, Idaho Code. A summary of the changes is also listed below. The authorized change for each affected water right, including conditions of approval, is shown on the following pages of this document.

**Summary of Water Rights Before the Proposed Changes**

<u>Water Right</u>	<u>Origin/Basis</u>	<u>Priority Date</u>	<u>Diversion Rate</u>	<u>Diversion Volume</u>	<u>Acre Limit</u>	<u>Total Acres</u>	<u>Source</u>
31-7124	WR/DECREED	5/22/1974	4.720 cfs	940.3 af	N/A	268.0	GROUND WATER

**Associated Water Rights Also Included in the Transfer Approval (Conditions Updated)**

<u>Water Right</u>	<u>Origin/Basis</u>	<u>Priority Date</u>	<u>Diversion Rate</u>	<u>Diversion Volume</u>	<u>Acre Limit</u>	<u>Total Acres</u>	<u>Source</u>
31-4090	WR/DECREED	4/14/1949	3.200 cfs	875.0 af	250.0	1777.0	GROUND WATER
31-4089	WR/DECREED	2/22/1946	1.960 cfs	343.0 af	98.0	1777.0	GROUND WATER
31-10405A	WR/DECREED	1/20/1931	1.600 cfs	280.0 af	80.0	1777.0	GROUND WATER
31-4117	WR/DECREED	5/1/1961	3.760 cfs	658.0 af	188.0	1777.0	GROUND WATER
31-10405B	WR/DECREED	4/1/1960	0.800 cfs	245.0 af	150.0	1777.0	GROUND WATER
31-12322	WR/DECREED	2/13/1959	0.490 cfs	120.0 af	34.3	1777.0	GROUND WATER
31-12323	WR/DECREED	4/13/1976	0.200 cfs	85.3 af		1777.0	GROUND WATER
31-12324	WR/DECREED	7/5/1947	0.510 cfs	122.5 af	35.0	1777.0	GROUND WATER
31-12396	WR/DECREED	5/22/1974	0.390 cfs	78.4 af	22.4	1777.0	GROUND WATER
31-12433	WR/DECREED	5/22/1974	0.380 cfs	75.6 af	21.6	1777.0	GROUND WATER

**Purpose of Transfer (Changes Proposed)**

<u>Current Number</u>	<u>Split</u>	<u>POD</u>	<u>POU</u>	<u>Add POD</u>	<u>Period of Use</u>	<u>Nature of Use</u>
31-7124	YES	YES	YES	YES	NO	NO

**Summary Of Water Rights After the Approved Change**

<u>Existing Right</u>	<u>New No. (Changed Portion)</u>	<u>Transfer Rate</u>	<u>Transfer Volume</u>	<u>Acre Limit</u>	<u>Total Acres</u>	<u>New No. (remaining portion)</u>	<u>Remaining Rate</u>	<u>Remaining Volume</u>	<u>Remaining Acre Limit</u>	<u>Remaining Total Acres</u>
31-7124	31-12472	0.370 cfs	74.2 af	21.2	1777.0	31-7124	4.350 cfs	866.1 af	N/A	246.8
<b>COMBINED TOTALS</b>		<b>0.370 cfs</b>	<b>74.2 af</b>	<b>21.2</b>	<b>1777.0</b>		<b>N/A</b>	<b>N/A</b>	<b>N/A</b>	<b>N/A</b>

Transfer No. 83947

**Support Data  
In File # 31-7124**

STATE OF IDAHO  
DEPARTMENT OF WATER RESOURCES

TRANSFER OF WATER RIGHT  
TRANSFER NO. 83947

This water right(s) is subject to all prior water rights and shall be administered in accordance with Idaho law and applicable rules of the Department of Water Resources. Detailed Water Right Description(s) attached.

Dated this 12<sup>th</sup> day of May, 2020

  
Regional Manager



Transfer No. 83947

Support Data  
In File # 31-7124

**WATER RIGHT NO. 31-7124**  
**As Modified by Transfer No. 83947**

In accordance with the approval of Transfer No. 83947, Water Right No. 31-7124 is now described as follows:

**Right Holder:** KAMLAH ROUNDY AND  
 JANEY ROUNDY  
 2527 N 665 E  
 MONTEVIEW, ID 83435-5081

**Priority Date:** 5/22/1974

**Source:** GROUND WATER

<u>BENEFICIAL USE</u>	<u>From</u>	<u>To</u>	<u>Diversion Rate</u>	<u>Diversion Volume</u>
IRRIGATION	4/01	to 11/01	4.350 cfs	863.8 af
STOCKWATER	1/01	to 12/31	0.040 cfs	2.3 af
			4.350 cfs	866.1 af

**LOCATION OF POINT(S) OF DIVERSION**

GROUND WATER                      SENESE                      Sec 8    Twp 07N Rge 33E    JEFFERSON County

**PLACE OF USE: IRRIGATION**

			NE				NW				SW				SE				Totals
Twp	Rng	Sec	NE	NW	SW	SE	NE	NW	SW	SE	NE	NW	SW	SE	NE	NW	SW	SE	
07N	33E	8													31.5	32.4	30.9	28.4	123.2
07N	33E	9									32.5	31.8	29.9	29.4					123.6

POU Total Acres:                      246.8

**PLACE OF USE: STOCKWATER**

			NE				NW				SW				SE				Totals
Twp	Rng	Sec	NE	NW	SW	SE	NE	NW	SW	SE	NE	NW	SW	SE	NE	NW	SW	SE	
07N	33E	8													X				

**CONDITIONS OF APPROVAL**

1. Stockwater use is for 1500 sheep and 100 cattle.
2. The quantity of water decreed for this water right for stockwater use is not a determination of historical beneficial use.
3. Pursuant to Section 42-1412(6), Idaho Code, this water right is subject to such general provisions necessary for the definition of the rights or for the efficient administration of water rights as determined by the Snake River Basin Adjudication court in the final unified decree entered 08/26/2014.

Transfer No.    83947

**WATER RIGHT NO. 31-12472****As Modified by Transfer No. 83947**

In accordance with the approval of Transfer No. 83947, Water Right No. 31-12472 is now described as follows:

**Right Holder:** KAMLAH ROUNDY AND  
JANEY ROUNDY  
2527 N 665 E  
MONTEVIEW, ID 83435-5081

**Priority Date:** 5/22/1974

**Source:** GROUND WATER

<u>BENEFICIAL USE</u>	<u>From</u>	<u>To</u>	<u>Diversion Rate</u>	<u>Diversion Volume</u>
IRRIGATION	4/01	to 11/01	0.370 cfs	74.2 af
			0.370 cfs	74.2 af

**LOCATION OF POINT(S) OF DIVERSION**

GROUND WATER	SESESE	Sec 24 Twp 08N Rge 33E	JEFFERSON County
GROUND WATER	SESESE	Sec 19 Twp 08N Rge 34E	JEFFERSON County
GROUND WATER	NESESW	Sec 20 Twp 08N Rge 34E	JEFFERSON County
GROUND WATER	L3 (SENWSW)	Sec 30 Twp 08N Rge 34E	JEFFERSON County
GROUND WATER	NWNWNE	Sec 29 Twp 08N Rge 34E	JEFFERSON County
GROUND WATER	SENW	Sec 30 Twp 08N Rge 34E	JEFFERSON County

**PLACE OF USE: IRRIGATION**

			NE				NW				SW				SE				Totals
Twp	Rng	Sec	NE	NW	SW	SE	NE	NW	SW	SE	NE	NW	SW	SE	NE	NW	SW	SE	
08N	33E	25	40.0	36.0	40.0	40.0					40.0	17.0	27.0	40.0	40.0	40.0	40.0	40.0	440.0
08N	34E	19													40.0	40.0	40.0	40.0	160.0
08N	34E	20									40.0	40.0	40.0	40.0					160.0
08N	34E	29	40.0	36.0	40.0	26.0	40.0	40.0	40.0	40.0	40.0	40.0	14.0	3.0		10.0			409.0
08N	34E	30	40.0	40.0	40.0	40.0	40.0	39.0	39.0	40.0	40.0	39.0	37.0	32.0	40.0	40.0	37.0	25.0	608.0
								L 1	L 2			L 3	L 4						

Right Acre Limit: 21.2

POU Total Acres: 1777.0

**CONDITIONS OF APPROVAL**

1. This right is limited to the irrigation of 21.2 acres within the authorized place of use in a single irrigation season.
2. Rights 31-4089, 31-4090, 31-4117, 31-10405A, 31-10405B, 31-12322, 31-12323, 31-12324, 31-12396, 31-12433 and 31-12472 when combined shall not exceed a total diversion rate of 13.16 cfs, a total annual maximum diversion volume of 2751.7 af at the field headgate, and the irrigation of 786.2 acres.

Transfer No. 83947

**WATER RIGHT NO. 31-12472**  
**As Modified by Transfer No. 83947**

**CONDITIONS OF APPROVAL**

3. Rights 31-4089, 31-4090, 31-4117, 31-10405A, 31-10405B, 31-12322, 31-12323, 31-12324, 31-12396, 31-12433 and 31-12472 are limited to the irrigation of a specific 786.2 acres within the 1777 acre place of use authorized by this right in a single irrigation season. The specific 786.2 acres to be irrigated by the right holder are shown in the electronic shape file associated with this right in the geographic information system component of the water rights database maintained by the department. Before changing the 786.2 acres to be irrigated within the 1777 acre place of use, the right holder shall submit a new land list and representative electronic shape file or map to the Department prior to the irrigation season in which the change will occur.
4. Use of water under this right may be regulated by a watermaster with responsibility for the distribution of water among appropriators within a water district. At the time of this approval, this water right is within State Water District No. 110.
5. A lockable device subject to the approval of the Department shall be maintained on the diverting works in a manner that will provide the watermaster suitable control of the diversion.
6. Prior to the diversion and use of water under Transfer approval 83947, the right holder shall install and maintain acceptable measuring device(s) at the authorized point(s) of diversion in accordance with Department specifications, or shall obtain an approved variance from the Department to determine the amount of water diverted from power records or to maintain an existing measuring device.
7. Upon specific notification of the Department, the right holder shall install and maintain data loggers to record water usage information at the authorized point(s) of diversion in accordance with Department specifications.
8. This right when combined with all other rights shall provide no more than 0.02 cfs per acre nor more than 3.5 afa per acre at the field headgate for irrigation of the place of use.
9. The right holder shall accomplish the change authorized by this transfer within one year of the date of this approval.
10. Failure of the right holder to comply with the conditions of this transfer is cause for the Director to rescind approval of the transfer.
11. Pursuant to Section 42-1412(6), Idaho Code, this water right is subject to such general provisions necessary for the definition of the rights or for the efficient administration of water rights as determined by the Snake River Basin Adjudication court in the final unified decree entered 08/26/2014.

**WATER RIGHT NO. 31-4090****As Modified by Transfer No. 83947**

In accordance with the approval of Transfer No. 83947, Water Right No. 31-4090 is now described as follows:

**Right Holder:** KAMLAH ROUNDY AND  
JANEY ROUNDY  
2527 N 665 E  
MONTEVIEW, ID 83435-5081

**Priority Date:** 4/14/1949

**Source:** GROUND WATER

<u>BENEFICIAL USE</u>	<u>From</u>	<u>To</u>	<u>Diversion Rate</u>	<u>Diversion Volume</u>
IRRIGATION	04/01	to 10/31	3.200 cfs	875.0 af
			3.200 cfs	875.0 af

**LOCATION OF POINT(S) OF DIVERSION**

GROUND WATER	SESESE	Sec 24 Twp 08N Rge 33E	JEFFERSON County
GROUND WATER	SESESE	Sec 19 Twp 08N Rge 34E	JEFFERSON County
GROUND WATER	NESESW	Sec 20 Twp 08N Rge 34E	JEFFERSON County
GROUND WATER	NWNWNE	Sec 29 Twp 08N Rge 34E	JEFFERSON County
GROUND WATER	SESW	Sec 30 Twp 08N Rge 34E	JEFFERSON County
GROUND WATER	L3 (SEWSW)	Sec 30 Twp 08N Rge 34E	JEFFERSON County

**PLACE OF USE: IRRIGATION**

			NE				NW				SW				SE				Totals
Twp	Rng	Sec	NE	NW	SW	SE	NE	NW	SW	SE	NE	NW	SW	SE	NE	NW	SW	SE	
08N	33E	25	40.0	36.0	40.0	40.0					40.0	17.0	27.0	40.0	40.0	40.0	40.0	40.0	440.0
08N	34E	19													40.0	40.0	40.0	40.0	160.0
08N	34E	20									40.0	40.0	40.0	40.0					160.0
08N	34E	29	40.0	36.0	40.0	26.0	40.0	40.0	40.0	40.0	40.0	40.0	14.0	3.0		10.0			409.0
08N	34E	30	40.0	40.0	40.0	40.0	40.0	39.0	39.0	40.0	40.0	39.0	37.0	32.0	40.0	40.0	37.0	25.0	608.0
								L 1	L 2			L 3	L 4						

Right Acre Limit: 250.0

POU Total Acres: 1777.0

**CONDITIONS OF APPROVAL**

1. This right is limited to the irrigation of 250.0 acres within the authorized place of use in a single irrigation season.
2. Rights 31-4089, 31-4090, 31-4117, 31-10405A, 31-10405B, 31-12322, 31-12323, 31-12324, 31-12396, 31-12433 and 31-12472 when combined shall not exceed a total diversion rate of 13.16 cfs, a total annual maximum diversion volume of 2751.7 af at the field headgate, and the irrigation of 786.2 acres.

Transfer No. 83947

**WATER RIGHT NO. 31-4090**  
**As Modified by Transfer No. 83947**

**CONDITIONS OF APPROVAL**

3. Rights 31-4089, 31-4090, 31-4117, 31-10405A, 31-10405B, 31-12322, 31-12323, 31-12324, 31-12396, 31-12433 and 31-12472 are limited to the irrigation of a specific 786.2 acres within the 1777 acre place of use authorized by this right in a single irrigation season. The specific 786.2 acres to be irrigated by the right holder are shown in the electronic shape file associated with this right in the geographic information system component of the water rights database maintained by the department. Before changing the 786.2 acres to be irrigated within the 1777 acre place of use, the right holder shall submit a new land list and representative electronic shape file or map to the Department prior to the irrigation season in which the change will occur.
4. Use of water under this right will be regulated by a watermaster with responsibility for the distribution of water among appropriators within a water district. At the time of this approval, this water right is within State Water District No. 110.
5. A lockable device subject to the approval of the Department shall be maintained on the diverting works in a manner that will provide the watermaster suitable control of the diversion.
6. Prior to the diversion and use of water under this right, the right holder shall install and maintain acceptable measuring device(s) at the authorized point(s) of diversion in accordance with Department specifications, or shall obtain an approved variance from the Department to determine the amount of water diverted from power records or to maintain an existing measuring device.
7. Upon specific notification of the Department, the right holder shall install and maintain data loggers to record water usage information at the authorized point(s) of diversion in accordance with Department specifications.
8. This right when combined with all other rights shall provide no more than 0.02 cfs per acre nor more than 3.5 afa per acre at the field headgate for irrigation of the lands above.
9. The right holder shall accomplish the change authorized by this transfer within one year of the date of this approval.
10. Failure of the right holder to comply with the conditions of this transfer is cause for the Director to rescind approval of the transfer.
11. Pursuant to Section 42-1412(6), Idaho Code, this water right is subject to such general provisions necessary for the definition of the rights or for the efficient administration of water rights as determined by the Snake River Basin Adjudication court in the final unified decree entered 08/26/2014.

**WATER RIGHT NO. 31-4089**  
**As Modified by Transfer No. 83947**

In accordance with the approval of Transfer No. 83947, Water Right No. 31-4089 is now described as follows:

**Right Holder:** KAMLAH ROUNDY AND  
 JANEY ROUNDY  
 2527 N 665 E  
 MONTEVIEW, ID 83435-5081

**Priority Date:** 2/22/1946

**Source:** GROUND WATER

<u>BENEFICIAL USE</u>	<u>From</u>	<u>To</u>	<u>Diversion Rate</u>	<u>Diversion Volume</u>
IRRIGATION	04/01	to 10/31	1,960 cfs	343.0 af
			1,960 cfs	343.0 af

**LOCATION OF POINT(S) OF DIVERSION**

GROUND WATER	SESESE	Sec 24 Twp 08N Rge 33E	JEFFERSON County
GROUND WATER	SESESE	Sec 19 Twp 08N Rge 34E	JEFFERSON County
GROUND WATER	NESESW	Sec 20 Twp 08N Rge 34E	JEFFERSON County
GROUND WATER	NWNWNE	Sec 29 Twp 08N Rge 34E	JEFFERSON County
GROUND WATER	SENW	Sec 30 Twp 08N Rge 34E	JEFFERSON County
GROUND WATER	L3 (SENWSW)	Sec 30 Twp 08N Rge 34E	JEFFERSON County

**PLACE OF USE: IRRIGATION**

Twp	Rng	Sec	NE				NW				SW				SE				Totals
			NE	NW	SW	SE	NE	NW	SW	SE	NE	NW	SW	SE	NE	NW	SW	SE	
08N	33E	25	40.0	36.0	40.0	40.0					40.0	17.0	27.0	40.0	40.0	40.0	40.0	40.0	440.0
08N	34E	19													40.0	40.0	40.0	40.0	160.0
08N	34E	20									40.0	40.0	40.0	40.0					160.0
08N	34E	29	40.0	36.0	40.0	26.0	40.0	40.0	40.0	40.0	40.0	40.0	14.0	3.0		10.0			409.0
08N	34E	30	40.0	40.0	40.0	40.0	40.0	39.0	39.0	40.0	40.0	39.0	37.0	32.0	40.0	40.0	37.0	25.0	608.0
								L 1	L 2			L 3	L 4						

Right Acre Limit: 98.0

POU Total Acres: 1777.0

**CONDITIONS OF APPROVAL**

1. This right is limited to the irrigation of 98.0 acres within the authorized place of use in a single irrigation season.
2. Rights 31-4089, 31-4090, 31-4117, 31-10405A, 31-10405B, 31-12322, 31-12323, 31-12324, 31-12396, 31-12433 and 31-12472 when combined shall not exceed a total diversion rate of 13.16 cfs, a total annual maximum diversion volume of 2751.7 af at the field headgate, and the irrigation of 786.2 acres.

Transfer No. 83947



**WATER RIGHT NO. 31-4089**  
**As Modified by Transfer No. 83947**

**CONDITIONS OF APPROVAL**

3. Rights 31-4089, 31-4090, 31-4117, 31-10405A, 31-10405B, 31-12322, 31-12323, 31-12324, 31-12396, 31-12433 and 31-12472 are limited to the irrigation of a specific 786.2 acres within the 1777 acre place of use authorized by this right in a single irrigation season. The specific 786.2 acres to be irrigated by the right holder are shown in the electronic shape file associated with this right in the geographic information system component of the water rights database maintained by the department. Before changing the 786.2 acres to be irrigated within the 1777 acre place of use, the right holder shall submit a new land list and representative electronic shape file or map to the Department prior to the irrigation season in which the change will occur.
4. Use of water under this right will be regulated by a watermaster with responsibility for the distribution of water among appropriators within a water district. At the time of this approval, this water right is within State Water District No. 110.
5. A lockable device subject to the approval of the Department shall be maintained on the diverting works in a manner that will provide the watermaster suitable control of the diversion.
6. Prior to the diversion and use of water under this right, the right holder shall install and maintain acceptable measuring device(s) at the authorized point(s) of diversion in accordance with Department specifications, or shall obtain an approved variance from the Department to determine the amount of water diverted from power records or to maintain an existing measuring device.
7. Upon specific notification of the Department, the right holder shall install and maintain data loggers to record water usage information at the authorized point(s) of diversion in accordance with Department specifications.
8. This right when combined with all other rights shall provide no more than 0.02 cfs per acre nor more than 3.5 afa per acre at the field headgate for irrigation of the lands above.
9. The right holder shall accomplish the change authorized by this transfer within one year of the date of this approval.
10. Failure of the right holder to comply with the conditions of this transfer is cause for the Director to rescind approval of the transfer.
11. Pursuant to Section 42-1412(6), Idaho Code, this water right is subject to such general provisions necessary for the definition of the rights or for the efficient administration of water rights as determined by the Snake River Basin Adjudication court in the final unified decree entered 08/26/2014.

**WATER RIGHT NO. 31-10405A**  
**As Modified by Transfer No. 83947**

In accordance with the approval of Transfer No. 83947, Water Right No. 31-10405A is now described as follows:

**Right Holder:** KAMLAH ROUNDY AND  
 JANEY ROUNDY  
 2527 N 665 E  
 MONTEVIEW, ID 83435-5081

**Priority Date:** 1/20/1931

**Source:** GROUND WATER

<u>BENEFICIAL USE</u>	<u>From</u>	<u>To</u>	<u>Diversion Rate</u>	<u>Diversion Volume</u>
IRRIGATION	04/01	to 10/31	1,600 cfs	280.0 af
			1,600 cfs	280.0 af

**LOCATION OF POINT(S) OF DIVERSION**

GROUND WATER	SESESE	Sec 24 Twp 08N Rge 33E	JEFFERSON County
GROUND WATER	SESESE	Sec 19 Twp 08N Rge 34E	JEFFERSON County
GROUND WATER	NESESW	Sec 20 Twp 08N Rge 34E	JEFFERSON County
GROUND WATER	NWNWNE	Sec 29 Twp 08N Rge 34E	JEFFERSON County
GROUND WATER	SESW	Sec 30 Twp 08N Rge 34E	JEFFERSON County
GROUND WATER	L3 (SESW)	Sec 30 Twp 08N Rge 34E	JEFFERSON County

**PLACE OF USE: IRRIGATION**

			NE				NW				SW				SE				Totals
Twp	Rng	Sec	NE	NW	SW	SE	NE	NW	SW	SE	NE	NW	SW	SE	NE	NW	SW	SE	
08N	33E	25	40.0	36.0	40.0	40.0					40.0	17.0	27.0	40.0	40.0	40.0	40.0	40.0	440.0
08N	34E	19													40.0	40.0	40.0	40.0	160.0
08N	34E	20									40.0	40.0	40.0	40.0					160.0
08N	34E	29	40.0	36.0	40.0	26.0	40.0	40.0	40.0	40.0	40.0	40.0	14.0	3.0		10.0			409.0
08N	34E	30	40.0	40.0	40.0	40.0	40.0	39.0	39.0	40.0	40.0	39.0	37.0	32.0	40.0	40.0	37.0	25.0	608.0
								L 1	L 2			L 3	L 4						

Right Acre Limit: 80.0

POU Total Acres: 1777.0

**CONDITIONS OF APPROVAL**

1. This right is limited to the irrigation of 80.0 acres within the place of use described above in a single irrigation season.
2. Rights 31-4117, 31-10405A and 31-10405B when combined shall not exceed the irrigation of 338.0 acres.

Transfer No. 83947

**WATER RIGHT NO. 31-10405A**  
**As Modified by Transfer No. 83947**

**CONDITIONS OF APPROVAL**

3. Rights 31-4089, 31-4090, 31-4117, 31-10405A, 31-10405B, 31-12322, 31-12323, 31-12324, 31-12396, 31-12433 and 31-12472 when combined shall not exceed a total diversion rate of 13.16 cfs, a total annual maximum diversion volume of 2751.7 af at the field headgate, and the irrigation of 786.2 acres.
4. Rights 31-4089, 31-4090, 31-4117, 31-10405A, 31-10405B, 31-12322, 31-12323, 31-12324, 31-12396, 31-12433 and 31-12472 are limited to the irrigation of a specific 786.2 acres within the 1777 acre place of use authorized by this right in a single irrigation season. The specific 786.2 acres to be irrigated by the right holder are shown in the electronic shape file associated with this right in the geographic information system component of the water rights database maintained by the department. Before changing the 786.2 acres to be irrigated within the 1777 acre place of use, the right holder shall submit a new land list and representative electronic shape file or map to the Department prior to the irrigation season in which the change will occur.
5. Use of water under this right will be regulated by a watermaster with responsibility for the distribution of water among appropriators within a water district. At the time of this approval, this water right is within State Water District No. 110.
6. A lockable device subject to the approval of the Department shall be maintained on the diverting works in a manner that will provide the watermaster suitable control of the diversion.
7. Prior to the diversion and use of water under this right, the right holder shall install and maintain acceptable measuring device(s) at the authorized point(s) of diversion in accordance with Department specifications, or shall obtain an approved variance from the Department to determine the amount of water diverted from power records or to maintain an existing measuring device.
8. Upon specific notification of the Department, the right holder shall install and maintain data loggers to record water usage information at the authorized point(s) of diversion in accordance with Department specifications.
9. This right when combined with all other rights shall provide no more than 0.02 cfs per acre nor more than 3.5 afa per acre at the field headgate for irrigation of the lands above.
10. The right holder shall accomplish the change authorized by this transfer within one year of the date of this approval.
11. Failure of the right holder to comply with the conditions of this transfer is cause for the Director to rescind approval of the transfer.
12. Pursuant to Section 42-1412(6), Idaho Code, this water right is subject to such general provisions necessary for the definition of the rights or for the efficient administration of water rights as determined by the Snake River Basin Adjudication court in the final unified decree entered 08/26/2014.

**WATER RIGHT NO. 31-4117**  
**As Modified by Transfer No. 83947**

In accordance with the approval of Transfer No. 83947, Water Right No. 31-4117 is now described as follows:

**Right Holder:** JANEY ROUNDY AND  
 KAMLAH ROUNDY  
 2527 N 665 E  
 MONTEVIEW, ID 83435-5081

**Priority Date:** 5/1/1961

**Source:** GROUND WATER

**BENEFICIAL USE**  
 IRRIGATION

**From**  
 04/01

**To**  
 to 10/31

**Diversion Rate**  
 3.760 cfs  
 3.760 cfs

**Diversion Volume**  
 658.0 af  
 658.0 af

**LOCATION OF POINT(S) OF DIVERSION**

GROUND WATER	SESESE	Sec 24 Twp 08N Rge 33E	JEFFERSON County
GROUND WATER	SESESE	Sec 19 Twp 08N Rge 34E	JEFFERSON County
GROUND WATER	NESESW	Sec 20 Twp 08N Rge 34E	JEFFERSON County
GROUND WATER	NWNWNE	Sec 29 Twp 08N Rge 34E	JEFFERSON County
GROUND WATER	SESW	Sec 30 Twp 08N Rge 34E	JEFFERSON County
GROUND WATER	L3 (SESW)	Sec 30 Twp 08N Rge 34E	JEFFERSON County

**PLACE OF USE: IRRIGATION**

			NE				NW				SW				SE				Totals
Twp	Rng	Sec	NE	NW	SW	SE	NE	NW	SW	SE	NE	NW	SW	SE	NE	NW	SW	SE	
08N	33E	25	40.0	36.0	40.0	40.0					40.0	17.0	27.0	40.0	40.0	40.0	40.0	40.0	440.0
08N	34E	19													40.0	40.0	40.0	40.0	160.0
08N	34E	20									40.0	40.0	40.0	40.0					160.0
08N	34E	29	40.0	36.0	40.0	26.0	40.0	40.0	40.0	40.0	40.0	40.0	14.0	3.0		10.0			409.0
08N	34E	30	40.0	40.0	40.0	40.0	40.0	39.0	39.0	40.0	40.0	39.0	37.0	32.0	40.0	40.0	37.0	25.0	608.0
								L 1	L 2			L 3	L 4						

Right Acre Limit: 188.0

POU Total Acres: 1777.0

**CONDITIONS OF APPROVAL**

1. This right is limited to the irrigation of 188.0 acres within the place of use described above in a single irrigation season.
2. Rights 31-4117, 31-10405A and 31-10405B when combined shall not exceed the irrigation of 338.0 acres.

**WATER RIGHT NO. 31-4117**  
**As Modified by Transfer No. 83947**

**CONDITIONS OF APPROVAL**

3. Rights 31-4089, 31-4090, 31-4117, 31-10405A, 31-10405B, 31-12322, 31-12323, 31-12324, 31-12396, 31-12433 and 31-12472 when combined shall not exceed a total diversion rate of 13.16 cfs, a total annual maximum diversion volume of 2751.7 af at the field headgate, and the irrigation of 786.2 acres.
4. Rights 31-4089, 31-4090, 31-4117, 31-10405A, 31-10405B, 31-12322, 31-12323, 31-12324, 31-12396, 31-12433 and 31-12472 are limited to the irrigation of a specific 786.2 acres within the 1777 acre place of use authorized by this right in a single irrigation season. The specific 786.2 acres to be irrigated by the right holder are shown in the electronic shape file associated with this right in the geographic information system component of the water rights database maintained by the department. Before changing the 786.2 acres to be irrigated within the 1777 acre place of use, the right holder shall submit a new land list and representative electronic shape file or map to the Department prior to the irrigation season in which the change will occur.
5. Use of water under this right will be regulated by a watermaster with responsibility for the distribution of water among appropriators within a water district. At the time of this approval, this water right is within State Water District No. 110.
6. A lockable device subject to the approval of the Department shall be maintained on the diverting works in a manner that will provide the watermaster suitable control of the diversion.
7. Prior to the diversion and use of water under this right, the right holder shall install and maintain acceptable measuring device(s) at the authorized point(s) of diversion in accordance with Department specifications, or shall obtain an approved variance from the Department to determine the amount of water diverted from power records or to maintain an existing measuring device.
8. Upon specific notification of the Department, the right holder shall install and maintain data loggers to record water usage information at the authorized point(s) of diversion in accordance with Department specifications.
9. This right when combined with all other rights shall provide no more than 0.02 cfs per acre nor more than 3.5 afa per acre at the field headgate for irrigation of the lands above.
10. The right holder shall accomplish the change authorized by this transfer within one year of the date of this approval.
11. Failure of the right holder to comply with the conditions of this transfer is cause for the Director to rescind approval of the transfer.
12. Pursuant to Section 42-1412(6), Idaho Code, this water right is subject to such general provisions necessary for the definition of the rights or for the efficient administration of water rights as determined by the Snake River Basin Adjudication court in the final unified decree entered 08/26/2014.

**WATER RIGHT NO. 31-10405B**  
**As Modified by Transfer No. 83947**

In accordance with the approval of Transfer No. 83947, Water Right No. 31-10405B is now described as follows:

**Right Holder:** JANNEY ROUNDY AND  
 KAMLAH ROUNDY  
 2527 N 665 E  
 MONTEVIEW, ID 83435-5081

**Priority Date:** 4/1/1960

**Source:** GROUND WATER

<u>BENEFICIAL USE</u>	<u>From</u>	<u>To</u>	<u>Diversion Rate</u>	<u>Diversion Volume</u>
IRRIGATION	04/01	to 10/31	0.800 cfs	245.0 af
			0.800 cfs	245.0 af

**LOCATION OF POINT(S) OF DIVERSION**

GROUND WATER	SESESE	Sec 24 Twp 08N Rge 33E	JEFFERSON County
GROUND WATER	SESESE	Sec 19 Twp 08N Rge 34E	JEFFERSON County
GROUND WATER	NESESW	Sec 20 Twp 08N Rge 34E	JEFFERSON County
GROUND WATER	NWNWNE	Sec 29 Twp 08N Rge 34E	JEFFERSON County
GROUND WATER	SENW	Sec 30 Twp 08N Rge 34E	JEFFERSON County
GROUND WATER	L3 (SENWSW)	Sec 30 Twp 08N Rge 34E	JEFFERSON County

**PLACE OF USE: IRRIGATION**

			NE				NW				SW				SE				Totals
Twp	Rng	Sec	NE	NW	SW	SE	NE	NW	SW	SE	NE	NW	SW	SE	NE	NW	SW	SE	
08N	33E	25	40.0	36.0	40.0	40.0					40.0	17.0	27.0	40.0	40.0	40.0	40.0	40.0	440.0
08N	34E	19													40.0	40.0	40.0	40.0	160.0
08N	34E	20									40.0	40.0	40.0	40.0					160.0
08N	34E	29	40.0	36.0	40.0	26.0	40.0	40.0	40.0	40.0	40.0	40.0	14.0	3.0		10.0			409.0
08N	34E	30	40.0	40.0	40.0	40.0	40.0	39.0	39.0	40.0	40.0	39.0	37.0	32.0	40.0	40.0	37.0	25.0	608.0
								L 1	L 2			L 3	L 4						

Right Acre Limit: 150.0

POU Total Acres: 1777.0

**CONDITIONS OF APPROVAL**

1. This right is limited to the irrigation of 150.0 acres within the place of use described above in a single irrigation season.
2. Rights 31-4117, 31-10405A and 31-10405B when combined shall not exceed the irrigation of 338.0 acres.

Transfer No. 83947

**WATER RIGHT NO. 31-10405B**  
**As Modified by Transfer No. 83947**

**CONDITIONS OF APPROVAL**

3. Rights 31-4089, 31-4090, 31-4117, 31-10405A, 31-10405B, 31-12322, 31-12323, 31-12324, 31-12396, 31-12433 and 31-12472 when combined shall not exceed a total diversion rate of 13.16 cfs, a total annual maximum diversion volume of 2751.7 af at the field headgate, and the irrigation of 786.2 acres.
4. Rights 31-4089, 31-4090, 31-4117, 31-10405A, 31-10405B, 31-12322, 31-12323, 31-12324, 31-12396, 31-12433 and 31-12472 are limited to the irrigation of a specific 786.2 acres within the 1777 acre place of use authorized by this right in a single irrigation season. The specific 786.2 acres to be irrigated by the right holder are shown in the electronic shape file associated with this right in the geographic information system component of the water rights database maintained by the department. Before changing the 786.2 acres to be irrigated within the 1777 acre place of use, the right holder shall submit a new land list and representative electronic shape file or map to the Department prior to the irrigation season in which the change will occur.
5. This right when combined with all other rights shall provide no more than 0.02 cfs per acre nor more than 3.5 afa per acre at the field headgate for irrigation of the lands above.
6. A lockable device subject to the approval of the Department shall be maintained on the diverting works in a manner that will provide the watermaster suitable control of the diversion.
7. Use of water under this right will be regulated by a watermaster with responsibility for the distribution of water among appropriators within a water district. At the time of this approval, this water right is within State Water District No. 110.
8. Prior to the diversion and use of water under this right, the right holder shall install and maintain acceptable measuring device(s) at the authorized point(s) of diversion in accordance with Department specifications, or shall obtain an approved variance from the Department to determine the amount of water diverted from power records or to maintain an existing measuring device.
9. Upon specific notification of the Department, the right holder shall install and maintain data loggers to record water usage information at the authorized point(s) of diversion in accordance with Department specifications.
10. Failure of the right holder to comply with the conditions of this transfer is cause for the Director to rescind approval of the transfer.
11. The right holder shall accomplish the change authorized by this transfer within one year of the date of this approval.
12. Pursuant to Section 42-1412(6), Idaho Code, this water right is subject to such general provisions necessary for the definition of the rights or for the efficient administration of water rights as determined by the Snake River Basin Adjudication court in the final unified decree entered 08/26/2014.

**WATER RIGHT NO. 31-12322****As Modified by Transfer No. 83947**

In accordance with the approval of Transfer No. 83947, Water Right No. 31-12322 is now described as follows:

**Right Holder:** KAMLAH ROUNDY AND  
JANEY ROUNDY  
2527 N 665 E  
MONTEVIEW, ID 83435-5081

**Priority Date:** 2/13/1959

**Source:** GROUND WATER

<b><u>BENEFICIAL USE</u></b>	<b><u>From</u></b>	<b><u>To</u></b>	<b><u>Diversion Rate</u></b>	<b><u>Diversion Volume</u></b>
IRRIGATION	4/01	to 10/31	0.490 cfs	120.0 af
			0.490 cfs	120.0 af

**LOCATION OF POINT(S) OF DIVERSION**

GROUND WATER	SESESE	Sec 24 Twp 08N Rge 33E	JEFFERSON County
GROUND WATER	SESESE	Sec 19 Twp 08N Rge 34E	JEFFERSON County
GROUND WATER	NESESW	Sec 20 Twp 08N Rge 34E	JEFFERSON County
GROUND WATER	NWNWNE	Sec 29 Twp 08N Rge 34E	JEFFERSON County
GROUND WATER	SENW	Sec 30 Twp 08N Rge 34E	JEFFERSON County
GROUND WATER	L3 (SENWSW)	Sec 30 Twp 08N Rge 34E	JEFFERSON County

**PLACE OF USE: IRRIGATION**

			NE				NW				SW				SE				Totals
Twp	Rng	Sec	NE	NW	SW	SE	NE	NW	SW	SE	NE	NW	SW	SE	NE	NW	SW	SE	
08N	33E	25	40.0	36.0	40.0	40.0					40.0	17.0	27.0	40.0	40.0	40.0	40.0	40.0	440.0
08N	34E	19													40.0	40.0	40.0	40.0	160.0
08N	34E	20									40.0	40.0	40.0	40.0					160.0
08N	34E	29	40.0	36.0	40.0	26.0	40.0	40.0	40.0	40.0	40.0	40.0	14.0	3.0		10.0			409.0
08N	34E	30	40.0	40.0	40.0	40.0	40.0	39.0	39.0	40.0	40.0	39.0	37.0	32.0	40.0	40.0	37.0	25.0	608.0
								L 1	L 2			L 3	L 4						

Right Acre Limit: 34.3

POU Total Acres: 1777.0

**CONDITIONS OF APPROVAL**

1. This right is limited to the irrigation of 34.3 acres within the authorized place of use in a single irrigation season.
2. Rights 31-12322, 31-12323 and 31-12324 when combined shall not exceed a total diversion rate of 0.70 cfs, a total annual maximum diversion volume of 122.5 af at the field headgate, and the irrigation of 35 acres.

Transfer No. 83947



**WATER RIGHT NO. 31-12322**  
**As Modified by Transfer No. 83947**

**CONDITIONS OF APPROVAL**

3. Rights 31-4089, 31-4090, 31-4117, 31-10405A, 31-10405B, 31-12322, 31-12323, 31-12324, 31-12396, 31-12433 and 31-12472 when combined shall not exceed a total diversion rate of 13.16 cfs, a total annual maximum diversion volume of 2751.7 af at the field headgate, and the irrigation of 786.2 acres.
4. Rights 31-4089, 31-4090, 31-4117, 31-10405A, 31-10405B, 31-12322, 31-12323, 31-12324, 31-12396, 31-12433 and 31-12472 are limited to the irrigation of a specific 786.2 acres within the 1777 acre place of use authorized by this right in a single irrigation season. The specific 786.2 acres to be irrigated by the right holder are shown in the electronic shape file associated with this right in the geographic information system component of the water rights database maintained by the department. Before changing the 786.2 acres to be irrigated within the 1777 acre place of use, the right holder shall submit a new land list and representative electronic shape file or map to the Department prior to the irrigation season in which the change will occur.
5. Use of water under this right will be regulated by a watermaster with responsibility for the distribution of water among appropriators within a water district. At the time of this approval, this water right is within State Water District No. 110.
6. A lockable device subject to the approval of the Department shall be maintained on the diverting works in a manner that will provide the watermaster suitable control of the diversion.
7. Prior to the diversion and use of water under this right, the right holder shall install and maintain acceptable measuring device(s), including data logger(s), at the authorized point(s) of diversion and in accordance with Department specifications, or shall obtain an approved variance from the Department to determine the amount of water diverted from power records or to maintain an existing measuring device.
8. This right when combined with all other rights shall provide no more than 0.02 cfs per acre nor more than 3.5 afa per acre at the field headgate for irrigation of the lands above.
9. The right holder shall accomplish the change authorized by this transfer within one year of the date of this approval.
10. Failure of the right holder to comply with the conditions of this transfer is cause for the Director to rescind approval of the transfer.
11. Pursuant to Section 42-1412(6), Idaho Code, this water right is subject to such general provisions necessary for the definition of the rights or for the efficient administration of water rights as determined by the Snake River Basin Adjudication court in the final unified decree entered 08/26/2014.

**WATER RIGHT NO. 31-12323**  
**As Modified by Transfer No. 83947**

In accordance with the approval of Transfer No. 83947, Water Right No. 31-12323 is now described as follows:

**Right Holder:** KAMLAH ROUNDY AND  
 JANEY ROUNDY  
 2527 N 665 E  
 MONTEVIEW, ID 83435-5081

**Priority Date:** 4/13/1976

**Source:** GROUND WATER

<u>BENEFICIAL USE</u>	<u>From</u>	<u>To</u>	<u>Diversion Rate</u>	<u>Diversion Volume</u>
IRRIGATION	4/01	to 11/01	0.200 cfs	85.3 af
			0.200 cfs	85.3 af

**LOCATION OF POINT(S) OF DIVERSION**

GROUND WATER	SESESE	Sec 24 Twp 08N Rge 33E	JEFFERSON County
GROUND WATER	SESESE	Sec 19 Twp 08N Rge 34E	JEFFERSON County
GROUND WATER	NESESW	Sec 20 Twp 08N Rge 34E	JEFFERSON County
GROUND WATER	NWNWNE	Sec 29 Twp 08N Rge 34E	JEFFERSON County
GROUND WATER	SESW	Sec 30 Twp 08N Rge 34E	JEFFERSON County
GROUND WATER	L3 (SESW)	Sec 30 Twp 08N Rge 34E	JEFFERSON County

**PLACE OF USE: IRRIGATION**

			NE				NW				SW				SE				Totals
Twp	Rng	Sec	NE	NW	SW	SE	NE	NW	SW	SE	NE	NW	SW	SE	NE	NW	SW	SE	
08N	33E	25	40.0	36.0	40.0	40.0					40.0	17.0	27.0	40.0	40.0	40.0	40.0	40.0	440.0
08N	34E	19													40.0	40.0	40.0	40.0	160.0
08N	34E	20									40.0	40.0	40.0	40.0					160.0
08N	34E	29	40.0	36.0	40.0	26.0	40.0	40.0	40.0	40.0	40.0	40.0	14.0	3.0		10.0			409.0
08N	34E	30	40.0	40.0	40.0	40.0	40.0	39.0	39.0	40.0	40.0	39.0	37.0	32.0	40.0	40.0	37.0	25.0	608.0
								L 1	L 2			L 3	L 4						

POU Total Acres: 1777.0

**CONDITIONS OF APPROVAL**

1. This right is limited to the irrigation of 33.9 acres within the authorized place of use in a single irrigation season.
2. Rights 31-12322, 31-12323 and 31-12324 when combined shall not exceed a total diversion rate of 0.70 cfs, a total annual maximum diversion volume of 122.5 af at the field headgate, and the irrigation of 35 acres.

Transfer No. 83947

**WATER RIGHT NO. 31-12323**  
**As Modified by Transfer No. 83947**

**CONDITIONS OF APPROVAL**

3. Rights 31-4089, 31-4090, 31-4117, 31-10405A, 31-10405B, 31-12322, 31-12323, 31-12324, 31-12396, 31-12433 and 31-12472 when combined shall not exceed a total diversion rate of 13.16 cfs, a total annual maximum diversion volume of 2751.7 af at the field headgate, and the irrigation of 786.2 acres.
4. Rights 31-4089, 31-4090, 31-4117, 31-10405A, 31-10405B, 31-12322, 31-12323, 31-12324, 31-12396, 31-12433 and 31-12472 are limited to the irrigation of a specific 786.2 acres within the 1777 acre place of use authorized by this right in a single irrigation season. The specific 786.2 acres to be irrigated by the right holder are shown in the electronic shape file associated with this right in the geographic information system component of the water rights database maintained by the department. Before changing the 786.2 acres to be irrigated within the 1777 acre place of use, the right holder shall submit a new land list and representative electronic shape file or map to the Department prior to the irrigation season in which the change will occur.
5. Use of water under this right will be regulated by a watermaster with responsibility for the distribution of water among appropriators within a water district. At the time of this approval, this water right is within State Water District No. 110.
6. A lockable device subject to the approval of the Department shall be maintained on the diverting works in a manner that will provide the watermaster suitable control of the diversion.
7. Prior to the diversion and use of water under this right, the right holder shall install and maintain acceptable measuring device(s), including data logger(s), at the authorized point(s) of diversion and in accordance with Department specifications, or shall obtain an approved variance from the Department to determine the amount of water diverted from power records or to maintain an existing measuring device.
8. This right when combined with all other rights shall provide no more than 0.02 cfs per acre nor more than 3.5 afa per acre at the field headgate for irrigation of the lands above.
9. The right holder shall accomplish the change authorized by this transfer within one year of the date of this approval.
10. Failure of the right holder to comply with the conditions of this transfer is cause for the Director to rescind approval of the transfer.
11. Pursuant to Section 42-1412(6), Idaho Code, this water right is subject to such general provisions necessary for the definition of the rights or for the efficient administration of water rights as determined by the Snake River Basin Adjudication court in the final unified decree entered 08/26/2014.

**WATER RIGHT NO. 31-12324****As Modified by Transfer No. 83947**

In accordance with the approval of Transfer No. 83947, Water Right No. 31-12324 is now described as follows:

**Right Holder:** KAMLAH ROUNDY AND  
JANEY ROUNDY  
2527 N 665 E  
MONTEVIEW, ID 83435-5081

**Priority Date:** 7/5/1947

**Source:** GROUND WATER

**BENEFICIAL USE**

IRRIGATION

**From**

4/01

**To**

to 10/31

**Diversion Rate**

0.510 cfs

0.510 cfs

**Diversion Volume**

122.5 af

122.5 af

**LOCATION OF POINT(S) OF DIVERSION**

GROUND WATER	SESESE	Sec 24 Twp 08N Rge 33E	JEFFERSON County
GROUND WATER	SESESE	Sec 19 Twp 08N Rge 34E	JEFFERSON County
GROUND WATER	NESESW	Sec 20 Twp 08N Rge 34E	JEFFERSON County
GROUND WATER	NWNWNE	Sec 29 Twp 08N Rge 34E	JEFFERSON County
GROUND WATER	SENW	Sec 30 Twp 08N Rge 34E	JEFFERSON County
GROUND WATER	L3 (SENWSW)	Sec 30 Twp 08N Rge 34E	JEFFERSON County

**PLACE OF USE: IRRIGATION**

			NE				NW				SW				SE				Totals
Twp	Rng	Sec	NE	NW	SW	SE	NE	NW	SW	SE	NE	NW	SW	SE	NE	NW	SW	SE	
08N	33E	25	40.0	36.0	40.0	40.0					40.0	17.0	27.0	40.0	40.0	40.0	40.0	40.0	440.0
08N	34E	19													40.0	40.0	40.0	40.0	160.0
08N	34E	20									40.0	40.0	40.0	40.0					160.0
08N	34E	29	40.0	36.0	40.0	26.0	40.0	40.0	40.0	40.0	40.0	40.0	14.0	3.0		10.0			409.0
08N	34E	30	40.0	40.0	40.0	40.0	40.0	39.0	39.0	40.0	40.0	39.0	37.0	32.0	40.0	40.0	37.0	25.0	608.0
								L 1	L 2			L 3	L 4						

Right Acre Limit: 35.0

POU Total Acres: 1777.0

**CONDITIONS OF APPROVAL**

1. This right is limited to the irrigation of 35.0 acres within the authorized place of use in a single irrigation season.
2. Rights 31-12322, 31-12323 and 31-12324 when combined shall not exceed a total diversion rate of 0.70 cfs, a total annual maximum diversion volume of 122.5 af at the field headgate, and the irrigation of 35 acres.

Transfer No. 83947

**WATER RIGHT NO. 31-12324**  
**As Modified by Transfer No. 83947**

**CONDITIONS OF APPROVAL**

3. Rights 31-4089, 31-4090, 31-4117, 31-10405A, 31-10405B, 31-12322, 31-12323, 31-12324, 31-12396, 31-12433 and 31-12472 when combined shall not exceed a total diversion rate of 13.16 cfs, a total annual maximum diversion volume of 2751.7 af at the field headgate, and the irrigation of 786.2 acres.
4. Rights 31-4089, 31-4090, 31-4117, 31-10405A, 31-10405B, 31-12322, 31-12323, 31-12324, 31-12396 and 31-12433 are limited to the irrigation of a specific 786.2 acres within the 1777 acre place of use authorized by this right in a single irrigation season. The specific 786.2 acres to be irrigated by the right holder are shown in the electronic shape file associated with this right in the geographic information system component of the water rights database maintained by the department. Before changing the 786.2 acres to be irrigated within the 1777 acre place of use, the right holder shall submit a new land list and representative electronic shape file or map to the Department prior to the irrigation season in which the change will occur.
5. Use of water under this right will be regulated by a watermaster with responsibility for the distribution of water among appropriators within a water district. At the time of this approval, this water right is within State Water District No. 110.
6. A lockable device subject to the approval of the Department shall be maintained on the diverting works in a manner that will provide the watermaster suitable control of the diversion.
7. Prior to the diversion and use of water under this right, the right holder shall install and maintain acceptable measuring device(s), including data logger(s), at the authorized point(s) of diversion and in accordance with Department specifications, or shall obtain an approved variance from the Department to determine the amount of water diverted from power records or to maintain an existing measuring device.
8. This right when combined with all other rights shall provide no more than 0.02 cfs per acre nor more than 3.5 afa per acre at the field headgate for irrigation of the lands above.
9. The right holder shall accomplish the change authorized by this transfer within one year of the date of this approval.
10. Failure of the right holder to comply with the conditions of this transfer is cause for the Director to rescind approval of the transfer.
11. Pursuant to Section 42-1412(6), Idaho Code, this water right is subject to such general provisions necessary for the definition of the rights or for the efficient administration of water rights as determined by the Snake River Basin Adjudication court in the final unified decree entered 08/26/2014.

**WATER RIGHT NO. 31-12396****As Modified by Transfer No. 83947**

In accordance with the approval of Transfer No. 83947, Water Right No. 31-12396 is now described as follows:

**Right Holder:** KAMLAH ROUNDY AND  
JANEY ROUNDY  
2527 N 665 E  
MONTEVIEW, ID 83435-5081

**Priority Date:** 5/22/1974

**Source:** GROUND WATER

**BENEFICIAL USE**  
IRRIGATION

**From**  
4/01

**To**  
to 11/01

**Diversion Rate**  
0.390 cfs  
0.390 cfs

**Diversion Volume**  
78.4 af  
78.4 af

**LOCATION OF POINT(S) OF DIVERSION**

GROUND WATER	SESESE	Sec 24 Twp 08N Rge 33E	JEFFERSON County
GROUND WATER	SESESE	Sec 19 Twp 08N Rge 34E	JEFFERSON County
GROUND WATER	NESESW	Sec 20 Twp 08N Rge 34E	JEFFERSON County
GROUND WATER	NWNWNE	Sec 29 Twp 08N Rge 34E	JEFFERSON County
GROUND WATER	SENW	Sec 30 Twp 08N Rge 34E	JEFFERSON County
GROUND WATER	L3 (SENWSW)	Sec 30 Twp 08N Rge 34E	JEFFERSON County

**PLACE OF USE: IRRIGATION**

Twp	Rng	Sec	NE				NW				SW				SE				Totals
			NE	NW	SW	SE	NE	NW	SW	SE	NE	NW	SW	SE	NE	NW	SW	SE	
08N	33E	25	40.0	36.0	40.0	40.0					40.0	17.0	27.0	40.0	40.0	40.0	40.0	40.0	440.0
08N	34E	19													40.0	40.0	40.0	40.0	160.0
08N	34E	20									40.0	40.0	40.0	40.0					160.0
08N	34E	29	40.0	36.0	40.0	26.0	40.0	40.0	40.0	40.0	40.0	40.0	14.0	3.0		10.0			409.0
08N	34E	30	40.0	40.0	40.0	40.0	40.0	39.0	39.0	40.0	40.0	39.0	37.0	32.0	40.0	40.0	37.0	25.0	608.0
							L 1	L 2			L 3	L 4							

Right Acre Limit: 22.4

POU Total Acres: 1777.0

**CONDITIONS OF APPROVAL**

1. This right is limited to the irrigation of 22.4 acres within the authorized place of use in a single irrigation season.
2. Rights 31-4089, 31-4090, 31-4117, 31-10405A, 31-10405B, 31-12322, 31-12323, 31-12324, 31-12396, 31-12433 and 31-12472 when combined shall not exceed a total diversion rate of 13.16 cfs, a total annual maximum diversion volume of 2751.7 af at the field headgate, and the irrigation of 786.2 acres.

Transfer No. 83947

**WATER RIGHT NO. 31-12396**  
**As Modified by Transfer No. 83947**

**CONDITIONS OF APPROVAL**

3. Rights 31-4089, 31-4090, 31-4117, 31-10405A, 31-10405B, 31-12322, 31-12323, 31-12324, 31-12396 and 31-12433 are limited to the irrigation of a specific 786.2 acres within the 1777 acre place of use authorized by this right in a single irrigation season. The specific 786.2 acres to be irrigated by the right holder are shown in the electronic shape file associated with this right in the geographic information system component of the water rights database maintained by the department. Before changing the 786.2 acres to be irrigated within the 1777 acre place of use, the right holder shall submit a new land list and representative electronic shape file or map to the Department prior to the irrigation season in which the change will occur.
4. Use of water under this right may be regulated by a watermaster with responsibility for the distribution of water among appropriators within a water district. At the time of this approval, this water right is within State Water District No. 110.
5. A lockable device subject to the approval of the Department shall be maintained on the diverting works in a manner that will provide the watermaster suitable control of the diversion.
6. Prior to the diversion and use of water under this right, the right holder shall install and maintain acceptable measuring device(s) at the authorized point(s) of diversion in accordance with Department specifications, or shall obtain an approved variance from the Department to determine the amount of water diverted from power records or to maintain an existing measuring device.
7. Upon specific notification of the Department, the right holder shall install and maintain data loggers to record water usage information at the authorized point(s) of diversion in accordance with Department specifications.
8. This right when combined with all other rights shall provide no more than 0.02 cfs per acre nor more than 3.5 afa per acre at the field headgate for irrigation of the place of use.
9. This right does not grant any right-of-way or easement across the land of another.
10. The right holder shall accomplish the change authorized by this transfer within one year of the date of this approval.
11. Failure of the right holder to comply with the conditions of this transfer is cause for the Director to rescind approval of the transfer.
12. Pursuant to Section 42-1412(6), Idaho Code, this water right is subject to such general provisions necessary for the definition of the rights or for the efficient administration of water rights as determined by the Snake River Basin Adjudication court in the final unified decree entered 08/26/2014.

**WATER RIGHT NO. 31-12433****As Modified by Transfer No. 83947**

In accordance with the approval of Transfer No. 83947, Water Right No. 31-12433 is now described as follows:

**Right Holder:** JANEY ROUNDY AND  
KAMLAH ROUNDY  
2527 N 665 E  
MONTEVIEW, ID 83435-5081

**Priority Date:** 5/22/1974

**Source:** GROUND WATER

<b><u>BENEFICIAL USE</u></b>	<b><u>From</u></b>	<b><u>To</u></b>	<b><u>Diversion Rate</u></b>	<b><u>Diversion Volume</u></b>
IRRIGATION	4/01	to 11/01	0.380 cfs	75.6 af
			0.380 cfs	75.6 af

**LOCATION OF POINT(S) OF DIVERSION**

GROUND WATER	SESESE	Sec 24 Twp 08N Rge 33E	JEFFERSON County
GROUND WATER	SESESE	Sec 19 Twp 08N Rge 34E	JEFFERSON County
GROUND WATER	NESESW	Sec 20 Twp 08N Rge 34E	JEFFERSON County
GROUND WATER	NWNWNE	Sec 29 Twp 08N Rge 34E	JEFFERSON County
GROUND WATER	SESW	Sec 30 Twp 08N Rge 34E	JEFFERSON County
GROUND WATER	L3 (SEWSW)	Sec 30 Twp 08N Rge 34E	JEFFERSON County

**PLACE OF USE: IRRIGATION**

			NE				NW				SW				SE				Totals
Twp	Rng	Sec	NE	NW	SW	SE	NE	NW	SW	SE	NE	NW	SW	SE	NE	NW	SW	SE	
08N	33E	25	40.0	36.0	40.0	40.0					40.0	17.0	27.0	40.0	40.0	40.0	40.0	40.0	440.0
08N	34E	19													40.0	40.0	40.0	40.0	160.0
08N	34E	20									40.0	40.0	40.0	40.0					160.0
08N	34E	29	40.0	36.0	40.0	26.0	40.0	40.0	40.0	40.0	40.0	40.0	14.0	3.0		10.0			409.0
08N	34E	30	40.0	40.0	40.0	40.0	40.0	39.0	39.0	40.0	40.0	39.0	37.0	32.0	40.0	40.0	37.0	25.0	608.0
								L 1	L 2			L 3	L 4						

Right Acre Limit: 21.6

POU Total Acres: 1777.0

**CONDITIONS OF APPROVAL**

1. This right is limited to the irrigation of 21.6 acres within the authorized place of use in a single irrigation season.
2. Rights 31-4089, 31-4090, 31-4117, 31-10405A, 31-10405B, 31-12322, 31-12323, 31-12324, 31-12396, 31-12433 and 31-12472 when combined shall not exceed a total diversion rate of 13.16 cfs, a total annual maximum diversion volume of 2751.7 af at the field headgate, and the irrigation of 786.2 acres.

Transfer No. 83947



**WATER RIGHT NO. 31-12433**

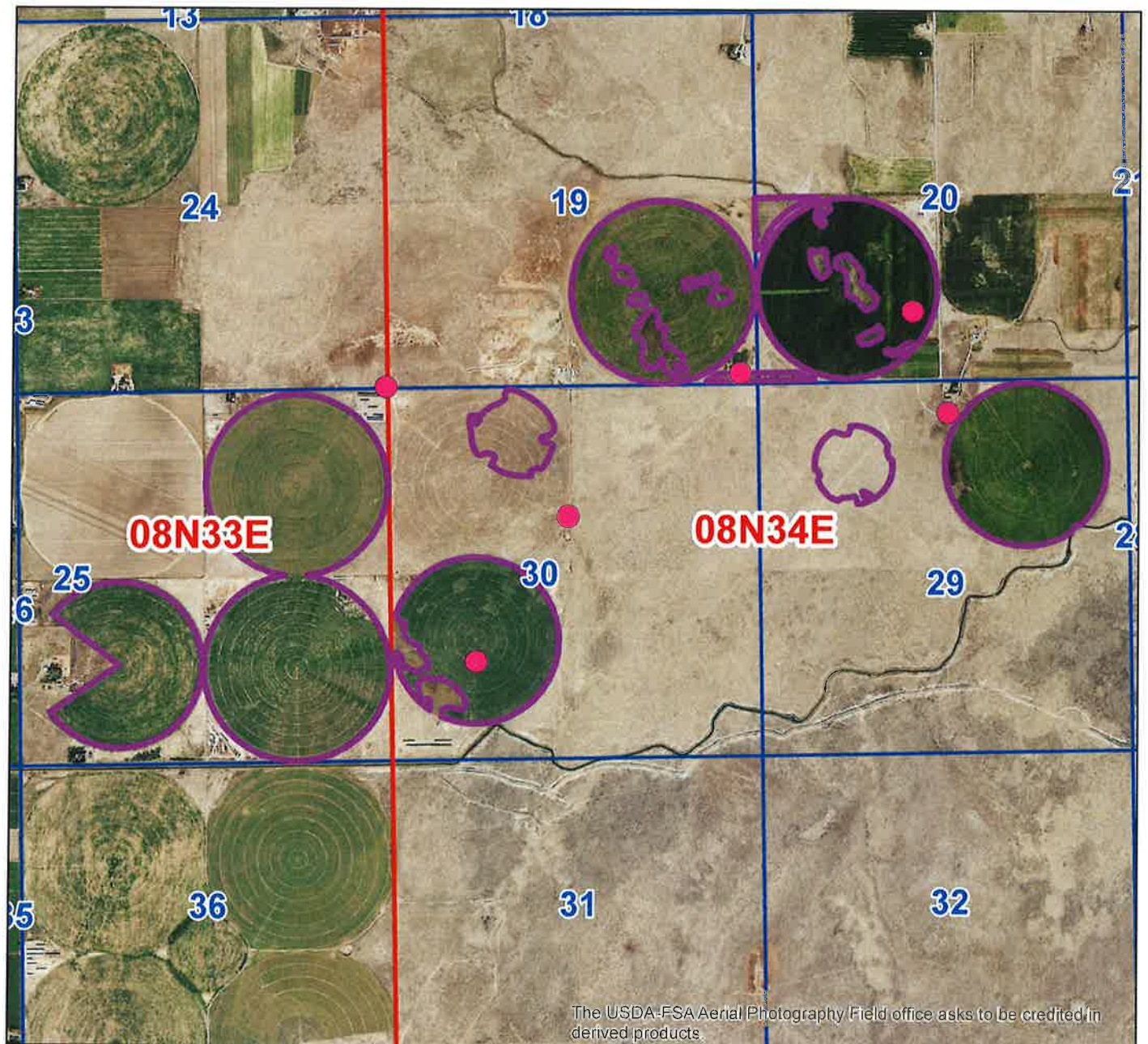
**As Modified by Transfer No. 83947**

**CONDITIONS OF APPROVAL**

3. Rights 31-4089, 31-4090, 31-4117, 31-10405A, 31-10405B, 31-12322, 31-12323, 31-12324, 31-12396, 31-12433 and 31-12472 are limited to the irrigation of a specific 786.2 acres within the 1777 acre place of use authorized by this right in a single irrigation season. The specific 786.2 acres to be irrigated by the right holder are shown in the electronic shape file associated with this right in the geographic information system component of the water rights database maintained by the department. Before changing the 786.2 acres to be irrigated within the 1777 acre place of use, the right holder shall submit a new land list and representative electronic shape file or map to the Department prior to the irrigation season in which the change will occur.
4. This right when combined with all other rights shall provide no more than 0.02 cfs per acre nor more than 3.5 afa per acre at the field headgate for irrigation of the place of use.
5. Prior to the diversion and use of water under this right, the right holder shall install and maintain acceptable measuring device(s) at the authorized point(s) of diversion in accordance with Department specifications, or shall obtain an approved variance from the Department to determine the amount of water diverted from power records or to maintain an existing measuring device.
6. Upon specific notification of the Department, the right holder shall install and maintain data loggers to record water usage information at the authorized point(s) of diversion in accordance with Department specifications.
7. Use of water under this right may be regulated by a watermaster with responsibility for the distribution of water among appropriators within a water district. At the time of this approval, this water right is within State Water District No. 110.
8. The right holder shall accomplish the change authorized by this transfer within one year of the date of this approval.
9. Failure of the right holder to comply with the conditions of this transfer is cause for the Director to rescind approval of the transfer.
10. Pursuant to Section 42-1412(6), Idaho Code, this water right is subject to such general provisions necessary for the definition of the rights or for the efficient administration of water rights as determined by the Snake River Basin Adjudication court in the final unified decree entered 08/26/2014.

# Attachment to Transfer Approval 83947


This map depicts the place of use boundary at the time of this transfer approval and is attached to the approval document solely for illustrative purposes.



## Legend

- Water Right POD
- Water Right POU
- Township/Range
- Sections

0 1,500 3,000 6,000 Feet



Date: 5/12/2020



## State of Idaho

# DEPARTMENT OF WATER RESOURCES

Eastern Region • 900 N Skyline Drive, Suite A • Idaho Falls ID 83402-1718

Phone: (208) 525-7161 • Fax: (208) 525-7177

Website: [idwr.idaho.gov](http://idwr.idaho.gov) • Email: [easterninfo@idwr.idaho.gov](mailto:easterninfo@idwr.idaho.gov)

BRAD LITTLE  
Governor

GARY SPACKMAN  
Director

May 12, 2020

KAMLAH ROUNDY  
JANEY ROUNDY  
2527 N 665 E  
MONTEVIEW ID 83435-5081

Re: Transfer No: 83947

Water Right No(s): 31-4089, 31-4090, 31-4117, 31-7124, 31-10405A , 31-10405B , 31-12322,  
31-12323, 31-12324, 31-12396, 31-12433

### Transfer Approval Notice

Dear Water Right Holder:

The Department of Water Resources has issued the enclosed approved Transfer of Water Right(s). Please be sure to thoroughly review the conditions of approval and remarks listed on the approval document.

The Transfer of Water Right(s) is a PRELIMINARY ORDER issued by the Department pursuant to section 67-5243, Idaho Code. It can and will become a final order without further action by the Department unless the APPLICANT petitions for reconsideration or files an exception and/or brief within fourteen (14) days of the service date as described in the enclosed information sheet.

ANY PERSON aggrieved by any decision, determination, order or action of the Department and who has not previously been afforded an opportunity for a hearing on the matter may request a hearing pursuant to section 42-1701A(3), Idaho Code. A written petition contesting the action of the Department and requesting a hearing shall be filed within fifteen (15) days after receipt of the denial or conditional approval.

If the transfer approval includes a condition requiring measuring and recording devices, such devices shall comply with specifications established by the Department. Detailed specifications are available on the Department's home page on the Internet, or you can request a copy by contacting any office of the Department. Please be sure to thoroughly review the specifications to avoid unnecessary costs for reinstallation or modification due to non-conforming or improperly installed devices.

Please note that water right owners are required to report any change of water right ownership and/or mailing address to the Department within 120 days of the change. Failure to report these changes could result in a \$100 late filing fee. Contact any office of the Department or visit the Department's homepage on the Internet to obtain the proper forms and instructions.

If you have any questions, please contact me at (208) 525-7161.

Sincerely,

A handwritten signature in black ink, appearing to read 'CH' followed by a stylized flourish.

Christina Henman  
Administrative Assistant

Enclosure

CC:

RABO AGRIFINANCE LLC  
970 PIER VIEW DR STE B  
IDAHO FALLS ID 83402-4918

## EXPLANATORY INFORMATION TO ACCOMPANY A PRELIMINARY ORDER

(To be used in connection with actions when a hearing was not held)

(Required by Rule of Procedure 730.02)

The accompanying order or approved document is a "Preliminary Order" issued by the department pursuant to section 67-5243, Idaho Code. It can and will become a final order without further action of the Department of Water Resources ("department") unless a party petitions for reconsideration, files an exception and brief, or requests a hearing as further described below:

### PETITION FOR RECONSIDERATION

Any party may file a petition for reconsideration of a preliminary order with the department within fourteen (14) days of the service date of this order. **Note: the petition must be received by the department within this fourteen (14) day period.** The department will act on a petition for reconsideration within twenty-one (21) days of its receipt, or the petition will be considered denied by operation of law. See Section 67-5243(3) Idaho Code.

### EXCEPTIONS AND BRIEFS

Within fourteen (14) days after: (a) the service date of a preliminary order, (b) the service date of a denial of a petition for reconsideration from this preliminary order, or (c) the failure within twenty-one (21) days to grant or deny a petition for reconsideration from this preliminary order, any party may in writing support or take exceptions to any part of a preliminary order and may file briefs in support of the party's position on any issue in the proceeding with the Director. Otherwise, this preliminary order will become a final order of the agency.

### REQUEST FOR HEARING

Unless a right to a hearing before the Department or the Water Resource Board is otherwise provided by statute, any person aggrieved by any final decision, determination, order or action of the Director of the Department and who has not previously been afforded an opportunity for a hearing on the matter may request a hearing pursuant to section 42-1701A(3), Idaho Code. A written petition contesting the action of the Director and requesting a hearing shall be filed within fifteen (15) days after receipt of the denial or conditional approval.

### ORAL ARGUMENT

If the Director grants a petition to review the preliminary order, the Director shall allow all parties an opportunity to file briefs in support of or taking exceptions to the preliminary order and may schedule oral argument in the matter before issuing a final order. If oral arguments are to be heard, the Director will within a reasonable time period notify each party of the place, date and hour for the argument of the case. Unless the Director orders otherwise, all oral arguments will be heard in Boise, Idaho.



### CERTIFICATE OF SERVICE

All exceptions, briefs, requests for oral argument and any other matters filed with the Director in connection with the preliminary order shall be served on all other parties to the proceedings in accordance with IDAPA Rules 37.01.01302 and 37.01.01303 (Rules of Procedure 302 and 303).

### FINAL ORDER

The Director will issue a final order within fifty-six (56) days of receipt of the written briefs, oral argument or response to briefs, whichever is later, unless waived by the parties or for good cause shown. ~~The Director may remand the matter for further evidentiary hearings if further factual~~ development of the record is necessary before issuing a final order. The department will serve a copy of the final order on all parties of record.

Section 67-5246(5), Idaho Code, provides as follows:

Unless a different date is stated in a final order, the order is effective fourteen (14) days after its service date if a party has not filed a petition for reconsideration. If a party has filed a petition for reconsideration with the agency head, the final order becomes effective when:

- (a) The petition for reconsideration is disposed of; or
- (b) The petition is deemed denied because the agency head did not dispose of the petition within twenty-one (21) days.

### APPEAL OF FINAL ORDER TO DISTRICT COURT

Pursuant to sections 67-5270 and 67-5272, Idaho Code, if this preliminary order becomes final, any party aggrieved by the final order or orders previously issued in this case may appeal the final order and all previously issued orders in this case to district court by filing a petition in the district court of the county in which:

- i. A hearing was held,
- ii. The final agency action was taken,
- iii. The party seeking review of the order resides, or
- iv. The real property or personal property that was the subject of the agency action is located.

The appeal must be filed within twenty-eight (28) days of this preliminary order becoming final. See section 67-5273, Idaho Code. The filing of an appeal to district court does not itself stay the effectiveness or enforcement of the order under appeal.

## **CERTIFICATE OF SERVICE**


I hereby certify that on May 12, 2020 I mailed a true and correct copy, postage prepaid, of the foregoing PRELIMINARY ORDER (Approved Transfer) to the person(s) listed below:

**Re: Transfer No.: 83947**

**Water Right No(s): 31-4089, 31-4090, 31-4117, 31-7124, 31-10405A , 31-10405B , 31-12322, 31-12323, 31-12324, 31-12396, 31-12433**

**KAMLAH ROUNDY  
JANEY ROUNDY  
2527 N 665 E  
MONTEVIEW ID 83435-5081**

**RABO AGRIFINANCE LLC  
970 PIER VIEW DR STE B  
IDAHO FALLS ID 83402-4918**



---

**Christina Henman  
Administrative Assistant**