

**STATE OF IDAHO
DEPARTMENT OF WATER RESOURCES**

**TRANSFER OF WATER RIGHT
TRANSFER NO. 83746**

This is to certify that: 7 SPRINGS RANCH LLC
RED ROCK FARMS LLC
2038 S HIGHWAY 81
MALTA, ID 83342-8746

has requested a change to the water right(s) listed below. This change in water right(s) is authorized pursuant to the provisions of Section 42-222, Idaho Code. A summary of the changes is also listed below. The authorized change for each affected water right, including conditions of approval, is shown on the following pages of this document.

Summary of Water Rights Before the Proposed Changes

<u>Water Right</u>	<u>Origin/Basis</u>	<u>Priority Date</u>	<u>Diversion Rate</u>	<u>Diversion Volume</u>	<u>Acre Limit</u>	<u>Total Acres</u>	<u>Source</u>
43-10064	WR/DECREED	5/25/1955	5.700 cfs	1232.0 af	308.0	2020.0	GROUND WATER
43-10554	WR/DECREED	4/1/1883	3.400 cfs	N/A	163.0	2020.0	RAFT RIVER
43-10636	WR/DECREED	4/1/1946	0.800 cfs	180.0 af	45.0	2020.0	GROUND WATER
43-12946	WR/DECREED	4/1/1970	1.000 cfs	N/A	236.0	2020.0	RAFT RIVER
43-13858	WR/DECREED	3/27/1941	0.060 cfs	32.0 af	N/A	8.0	GROUND WATER
43-13859	WR/DECREED	1/30/1948	0.140 cfs	32.0 af	N/A	8.0	GROUND WATER
43-13860	WR/DECREED	1/31/1948	0.150 cfs	32.0 af	N/A	8.0	GROUND WATER
43-13861	WR/DECREED	2/8/1957	0.090 cfs	32.0 af	N/A	8.0	GROUND WATER
43-13862	WR/DECREED	3/15/1963	0.160 cfs	32.0 af	N/A	8.0	GROUND WATER
43-13863	WR/DECREED	4/17/1953	0.050 cfs	32.0 af	N/A	8.0	GROUND WATER
43-144A	WR/DECREED	3/31/1886	0.900 cfs	N/A	79.0	2020.0	CASSIA CREEK
43-144B	WR/DECREED	3/31/1886	0.900 cfs	N/A	77.0	2020.0	CASSIA CREEK
43-145	WR/DECREED	4/1/1894	1.200 cfs	N/A	160.0	2020.0	CASSIA CREEK
43-149	WR/DECREED	4/30/1880	1.200 cfs	N/A	172.0	2020.0	CASSIA CREEK
43-150	WR/DECREED	4/30/1881	0.400 cfs	N/A	172.0	2020.0	CASSIA CREEK
43-151A	WR/DECREED	4/1/1894	0.800 cfs	N/A	128.0	2020.0	CASSIA CREEK
43-152	WR/DECREED	4/1/1905	0.800 cfs	N/A	172.0	2020.0	CASSIA CREEK
43-221	WR/DECREED	10/1/1905	3.060 cfs	N/A	153.0	2020.0	CASSIA CREEK
43-2223A	WR/DECREED	7/16/1917	1.100 cfs	N/A	55.0	2020.0	RAFT RIVER
43-2224A	WR/DECREED	8/9/1917	0.600 cfs	N/A	30.0	2020.0	RAFT RIVER
43-2281	WR/DECREED	8/7/1940	1.600 cfs	160.0 af	80.0	2020.0	GROUND WATER
43-2300A	WR/DECREED	2/24/1947	1.820 cfs	364.0 af	91.0	2020.0	GROUND WATER
43-2306A	WR/DECREED	3/15/1946	0.800 cfs	160.0 af	40.0	2020.0	GROUND WATER
43-2322	WR/DECREED	9/15/1948	1.580 cfs	316.0 af	79.0	2020.0	GROUND WATER
43-2337	WR/DECREED	8/12/1949	2.400 cfs	480.0 af	120.0	2020.0	GROUND WATER
43-2373	WR/DECREED	1/12/1952	3.820 cfs	1164.0 af	291.0	2020.0	GROUND WATER
43-2424	WR/DECREED	4/4/1955	1.810 cfs	760.0 af	190.0	2020.0	GROUND WATER
43-251A	WR/DECREED	4/1/1894	0.530 cfs	N/A	76.0	2020.0	CASSIA CREEK
43-2535	WR/DECREED	8/31/1961	2.040 cfs	520.0 af	130.0	2020.0	GROUND WATER

Transfer No. 83746

IN FILE # 43-31

**STATE OF IDAHO
DEPARTMENT OF WATER RESOURCES**

**TRANSFER OF WATER RIGHT
TRANSFER NO. 83746**

Summary of Water Rights Before the Proposed Changes

<u>Water Right</u>	<u>Origin/Basis</u>	<u>Priority Date</u>	<u>Diversion Rate</u>	<u>Diversion Volume</u>	<u>Acre Limit</u>	<u>Total Acres</u>	<u>Source</u>
43-31	WR/DECREED	5/31/1874	0.800 cfs	N/A	165.0	2020.0	CASSIA CREEK
43-324	WR/DECREED	9/16/1909	4.800 cfs	N/A	238.0	2020.0	RAFT RIVER
43-4119	WR/DECREED	4/1/1921	2.000 cfs	952.0 af	238.0	2020.0	GROUND WATER
43-4120	WR/DECREED	4/1/1941	1.330 cfs	640.0 af	160.0	2020.0	GROUND WATER
43-4121	WR/DECREED	4/1/1947	0.800 cfs	160.0 af	40.0	2020.0	GROUND WATER
43-4122	WR/DECREED	4/1/1933	2.000 cfs	1592.0 af	398.0	2020.0	GROUND WATER
43-4169	WR/DECREED	6/30/1985	1.040 cfs	N/A	154.0	2020.0	GROUND WATER
43-4209	WR/DECREED	3/15/1955	3.200 cfs	868.0 af	217.0	2020.0	GROUND WATER
43-4211	WR/DECREED	3/15/1955	1.340 cfs	268.0 af	67.0	2020.0	GROUND WATER

Purpose of Transfer (Changes Proposed)

<u>Current Number</u>	<u>Split</u>	<u>POD</u>	<u>POU</u>	<u>Add POD</u>	<u>Period of Use</u>	<u>Nature of Use</u>
43-10064	NO	NO	YES	YES	NO	NO
43-10554	NO	NO	YES	NO	NO	NO
43-10636	NO	NO	YES	YES	NO	NO
43-12946	NO	NO	YES	NO	NO	NO
43-13858	NO	NO	YES	YES	NO	NO
43-13859	NO	NO	YES	YES	NO	NO
43-13860	NO	NO	YES	YES	NO	NO
43-13861	NO	NO	YES	YES	NO	NO
43-13862	NO	NO	YES	YES	NO	NO
43-13863	NO	NO	YES	YES	NO	NO
43-144A	NO	NO	YES	NO	NO	NO
43-144B	NO	NO	YES	NO	NO	NO
43-145	NO	NO	YES	NO	NO	NO
43-149	NO	NO	YES	NO	NO	NO
43-150	NO	NO	YES	NO	NO	NO
43-151A	NO	NO	YES	NO	NO	NO
43-152	NO	NO	YES	NO	NO	NO
43-221	NO	NO	YES	NO	NO	NO
43-2223A	NO	NO	YES	NO	NO	NO
43-2224A	NO	NO	YES	NO	NO	NO
43-2281	NO	NO	YES	YES	NO	NO
43-2300A	NO	NO	YES	YES	NO	NO
43-2306A	NO	NO	YES	YES	NO	NO
43-2322	NO	NO	YES	YES	NO	NO
43-2337	NO	NO	YES	YES	NO	NO
43-2373	NO	NO	YES	YES	NO	NO
43-2424	NO	NO	YES	YES	NO	NO
43-251A	NO	NO	YES	NO	NO	NO
43-2535	NO	NO	YES	YES	NO	NO
43-31	NO	NO	YES	NO	NO	NO
43-324	NO	NO	YES	NO	NO	NO
43-4119	NO	NO	YES	YES	NO	NO
43-4120	NO	NO	YES	YES	NO	NO

Transfer No. 83746

**STATE OF IDAHO
DEPARTMENT OF WATER RESOURCES**

**TRANSFER OF WATER RIGHT
TRANSFER NO. 83746**

Purpose of Transfer (Changes Proposed)

<u>Current Number</u>	<u>Split</u>	<u>POD</u>	<u>POU</u>	<u>Add POD</u>	<u>Period of Use</u>	<u>Nature of Use</u>
43-4121	NO	NO	YES	YES	NO	NO
43-4122	NO	NO	YES	YES	NO	NO
43-4169	NO	NO	YES	YES	NO	NO
43-4209	NO	NO	YES	YES	NO	NO
43-4211	NO	NO	YES	YES	NO	NO

Summary Of Water Rights After the Approved Change

<u>Existing Right</u>	<u>New No. (Changed Portion)</u>	<u>Transfer Rate</u>	<u>Transfer Volume</u>	<u>Acre Limit</u>	<u>Total Acres</u>	<u>New No. (remaining portion)</u>	<u>Remaining Rate</u>	<u>Remaining Volume</u>	<u>Remaining Acre Limit</u>	<u>Remaining Total Acres</u>
43-10064	43-10064	5.700 cfs	1232.0 af	308.0	2010.0	N/A	N/A	N/A	N/A	N/A
43-10554	43-10554	3.400 cfs	N/A	163.0	2010.0	N/A	N/A	N/A	N/A	N/A
43-10636	43-10636	0.800 cfs	180.0 af	45.0	2010.0	N/A	N/A	N/A	N/A	N/A
43-12946	43-12946	1.000 cfs	N/A	236.0	2010.0	N/A	N/A	N/A	N/A	N/A
43-13858	43-13858	0.060 cfs	26.3 af	8.0	2010.0	N/A	N/A	N/A	N/A	N/A
43-13859	43-13859	0.140 cfs	26.3 af	8.0	2010.0	N/A	N/A	N/A	N/A	N/A
43-13860	43-13860	0.150 cfs	26.3 af	8.0	2010.0	N/A	N/A	N/A	N/A	N/A
43-13861	43-13861	0.090 cfs	26.3 af	8.0	2010.0	N/A	N/A	N/A	N/A	N/A
43-13862	43-13862	0.160 cfs	26.3 af	8.0	2010.0	N/A	N/A	N/A	N/A	N/A
43-13863	43-13863	0.050 cfs	26.3 af	8.0	2010.0	N/A	N/A	N/A	N/A	N/A
43-144A	43-144A	0.900 cfs	N/A	79.0	2010.0	N/A	N/A	N/A	N/A	N/A
43-144B	43-144B	0.900 cfs	N/A	77.0	2010.0	N/A	N/A	N/A	N/A	N/A
43-145	43-145	1.200 cfs	N/A	160.0	2010.0	N/A	N/A	N/A	N/A	N/A
43-149	43-149	1.200 cfs	N/A	172.0	2010.0	N/A	N/A	N/A	N/A	N/A
43-150	43-150	0.400 cfs	N/A	172.0	2010.0	N/A	N/A	N/A	N/A	N/A
43-151A	43-151A	0.800 cfs	N/A	128.0	2010.0	N/A	N/A	N/A	N/A	N/A
43-152	43-152	0.800 cfs	N/A	172.0	2010.0	N/A	N/A	N/A	N/A	N/A
43-221	43-221	3.060 cfs	N/A	153.0	2010.0	N/A	N/A	N/A	N/A	N/A
43-2223A	43-2223A	1.100 cfs	N/A	55.0	2010.0	N/A	N/A	N/A	N/A	N/A
43-2224A	43-2224A	0.600 cfs	N/A	30.0	2010.0	N/A	N/A	N/A	N/A	N/A
43-2281	43-2281	1.600 cfs	160.0 af	80.0	2010.0	N/A	N/A	N/A	N/A	N/A
43-2300A	43-2300A	1.820 cfs	364.0 af	91.0	2010.0	N/A	N/A	N/A	N/A	N/A
43-2306A	43-2306A	0.800 cfs	160.0 af	40.0	2010.0	N/A	N/A	N/A	N/A	N/A
43-2322	43-2322	1.580 cfs	316.0 af	79.0	2010.0	N/A	N/A	N/A	N/A	N/A
43-2337	43-2337	2.400 cfs	480.0 af	120.0	2010.0	N/A	N/A	N/A	N/A	N/A
43-2373	43-2373	3.820 cfs	1164.0 af	291.0	2010.0	N/A	N/A	N/A	N/A	N/A
43-2424	43-2424	1.810 cfs	760.0 af	190.0	2010.0	N/A	N/A	N/A	N/A	N/A
43-251A	43-251A	0.530 cfs	N/A	76.0	2010.0	N/A	N/A	N/A	N/A	N/A
43-2535	43-2535	2.040 cfs	520.0 af	130.0	2010.0	N/A	N/A	N/A	N/A	N/A
43-31	43-31	0.800 cfs	N/A	165.0	2010.0	N/A	N/A	N/A	N/A	N/A
43-324	43-324	4.800 cfs	N/A	238.0	2010.0	N/A	N/A	N/A	N/A	N/A
43-4119	43-4119	2.000 cfs	952.0 af	238.0	2010.0	N/A	N/A	N/A	N/A	N/A
43-4120	43-4120	1.330 cfs	640.0 af	160.0	2010.0	N/A	N/A	N/A	N/A	N/A
43-4121	43-4121	0.800 cfs	160.0 af	40.0	2010.0	N/A	N/A	N/A	N/A	N/A
43-4122	43-4122	2.000 cfs	1592.0 af	398.0	2010.0	N/A	N/A	N/A	N/A	N/A
43-4169	43-4169	1.040 cfs	N/A	154.0	2010.0	N/A	N/A	N/A	N/A	N/A
43-4209	43-4209	3.200 cfs	868.0 af	217.0	2010.0	N/A	N/A	N/A	N/A	N/A
43-4211	43-4211	1.340 cfs	268.0 af	67.0	2010.0	N/A	N/A	N/A	N/A	N/A

Transfer No. 83746

STATE OF IDAHO
DEPARTMENT OF WATER RESOURCES

TRANSFER OF WATER RIGHT
TRANSFER NO. 83746

COMBINED TOTALS	52.960 cfs	N/A	2010.0	2010.0	N/A	N/A	N/A	N/A
-----------------	------------	-----	--------	--------	-----	-----	-----	-----

This water right(s) is subject to all prior water rights and shall be administered in accordance with Idaho law and applicable rules of the Department of Water Resources. Detailed Water Right Description(s) attached.

Dated this 18th day of May, 2020


Southern Region Manager



Transfer No. 83746

WATER RIGHT NO. 43-31**As Modified by Transfer No. 83746**

In accordance with the approval of Transfer No. 83746, Water Right No. 43-31 is now described as follows:

Right Holder: RED ROCK FARMS LLC
2038 S HIGHWAY 81
MALTA, ID 83342-8746

Priority Date: 5/31/1874

Source: CASSIA CREEK

Tributary: RAFT RIVER

BENEFICIAL USE

IRRIGATION

From

04/01

To

to 07/01

Diversion Rate

0.800 cfs

0.800 cfs

LOCATION OF POINT(S) OF DIVERSION

CASSIA CREEK
CASSIA CREEK

SESW
SESW

Sec 13 Twp 13S Rge 26E CASSIA County
Sec 13 Twp 13S Rge 26E CASSIA County

PLACE OF USE: IRRIGATION

Twp	Rng	Sec	NE				NW				SW				SE				Totals
			NE	NW	SW	SE	NE	NW	SW	SE	NE	NW	SW	SE	NE	NW	SW	SE	
13S	26E	13			35.0	39.0				39.0	38.0				39.0	40.0	37.0	40.0	307.0
13S	26E	24	39.0			39.0													78.0
13S	27E	17							34.0			40.0	40.0						114.0
13S	27E	18	39.0	39.0	40.0	39.0			48.0	39.0	38.0	47.0	48.0	39.0	40.0	39.0	39.0	39.0	573.0
									L 2			L 3	L 4						
13S	27E	19	39.0	39.0	39.0	39.0	39.0	46.0	47.0	39.0					39.0			37.0	403.0
								L 1	L 2										
13S	27E	20						40.0	40.0		31.0	38.0	39.0	39.0					227.0
13S	27E	29		39.0	37.0		40.0	40.0	38.0	38.0									232.0
13S	27E	30	38.0			38.0													76.0

Right Acre Limit: 165.0

POU Total Acres: 2010.0

CONDITIONS OF APPROVAL

1. This right is limited to the irrigation of 165 acres within the authorized place of use in a single irrigation season.
2. Rights 43-31, 43-144B, 43-2281, 43-4209, 43-4211, 43-10554 and 43-12946 when combined shall not exceed the irrigation of 405 acres.
3. Rights 43-31, 43-144A, 43-144B, 43-145, 43-149, 43-150, 43-151A, 43-152, 43-221, 43-251A, 43-324, 43-2223A, 43-2224A, 43-10554 and 43-12946 when combined shall not exceed a total diversion rate of 21.49 cfs and the irrigation of 1368 acres.

Transfer No. 83746

WATER RIGHT NO. 43-31

As Modified by Transfer No. 83746

CONDITIONS OF APPROVAL

4. Rights 43-31, 43-144A, 43-144B, 43-145, 43-149, 43-150, 43-151A, 43-152, 43-221, 43-251A, 43-324, 43-2223A, 43-2224A, 43-2281, 43-2300A, 43-2306A, 43-2322, 43-2337, 43-2373, 43-2424, 43-2535, 43-4119, 43-4120, 43-4121, 43-4122, 43-4169, 43-4209, 43-4211, 43-10064, 43-10554, 43-10636 and 43-12946 when combined shall not exceed a total diversion rate of 52.83 cfs and the irrigation of 2002 acres.
5. Rights 43-31, 43-144A, 43-144B, 43-145, 43-149, 43-150, 43-151A, 43-152, 43-221, 43-251A, 43-324, 43-2223A, 43-2224A, 43-2281, 43-2300A, 43-2306A, 43-2322, 43-2337, 43-2373, 43-2424, 43-2535, 43-4119, 43-4120, 43-4121, 43-4122, 43-4169, 43-4209, 43-4211, 43-10064, 43-10554, 43-10636, 43-12946, 43-13858, 43-13859, 43-13860, 43-13861, 43-13862 and 43-13863 when combined shall not exceed a total diversion rate of 52.96 cfs and the irrigation of 2010 acres.
6. Use of water under this right will be regulated by a watermaster with responsibility for the distribution of water among appropriators within a water district. At the time of this approval, this water right is within State Water District No. 43C.
7. The right holder shall maintain a measuring device and lockable controlling works of a type approved by the Department in a manner that will provide the watermaster suitable control of the diversion.
8. This right when combined with all other rights shall provide no more than 0.02 cfs per acre nor more than 4.0 afa per acre at the field headgate for irrigation of the place of use.
9. The right holder shall accomplish the change authorized by this transfer within one year of the date of this approval.
10. Failure of the right holder to comply with the conditions of this transfer is cause for the Director to rescind approval of the transfer.
11. Pursuant to Section 42-1412(6), Idaho Code, this water right is subject to such general provisions necessary for the definition of the rights or for the efficient administration of water rights as determined by the Snake River Basin Adjudication court in the final unified decree entered 08/26/2014.

WATER RIGHT NO. 43-251A**As Modified by Transfer No. 83746**

In accordance with the approval of Transfer No. 83746, Water Right No. 43-251A is now described as follows:

Right Holder: 7 SPRINGS RANCH LLC
2038 S HIGHWAY 81
MALTA, ID 83342-8746

Priority Date: 4/1/1894

Source: CASSIA CREEK

Tributary: RAFT RIVER

BENEFICIAL USE

IRRIGATION

From

03/15

To

to 11/15

Diversion Rate

0.530 cfs

0.530 cfs

LOCATION OF POINT(S) OF DIVERSION

CASSIA CREEK
CASSIA CREEK

SESW
SESW

Sec 13 Twp 13S Rge 26E CASSIA County
Sec 13 Twp 13S Rge 26E CASSIA County

PLACE OF USE: IRRIGATION

Twp	Rng	Sec	NE				NW				SW				SE				Totals
			NE	NW	SW	SE	NE	NW	SW	SE	NE	NW	SW	SE	NE	NW	SW	SE	
13S	26E	13			35.0	39.0				39.0	38.0				39.0	40.0	37.0	40.0	307.0
13S	26E	24	39.0			39.0													78.0
13S	27E	17							34.0			40.0	40.0						114.0
13S	27E	18	39.0	39.0	40.0	39.0			48.0	39.0	38.0	47.0	48.0	39.0	40.0	39.0	39.0	39.0	573.0
									L 2			L 3	L 4						
13S	27E	19	39.0	39.0	39.0	39.0	39.0	46.0	47.0	39.0					39.0			37.0	403.0
								L 1	L 2										
13S	27E	20						40.0	40.0		31.0	38.0	39.0	39.0					227.0
13S	27E	29		39.0	37.0		40.0	40.0	38.0	38.0									232.0
13S	27E	30	38.0			38.0													76.0

Right Acre Limit: 76.0

POU Total Acres: 2010.0

CONDITIONS OF APPROVAL

1. This right is limited to the irrigation of 76 acres within the authorized place of use in a single irrigation season.
2. Rights 43-144A, 43-221, 43-251A and 43-10064 when combined shall not exceed the irrigation of 308 acres.
3. Rights 43-31, 43-144A, 43-144B, 43-145, 43-149, 43-150, 43-151A, 43-152, 43-221, 43-251A, 43-324, 43-2223A, 43-2224A, 43-10554 and 43-12946 when combined shall not exceed a total diversion rate of 21.49 cfs and the irrigation of 1368 acres.

Transfer No. 83746

WATER RIGHT NO. 43-251A

As Modified by Transfer No. 83746

CONDITIONS OF APPROVAL

4. Rights 43-31, 43-144A, 43-144B, 43-145, 43-149, 43-150, 43-151A, 43-152, 43-221, 43-251A, 43-324, 43-2223A, 43-2224A, 43-2281, 43-2300A, 43-2306A, 43-2322, 43-2337, 43-2373, 43-2424, 43-2535, 43-4119, 43-4120, 43-4121, 43-4122, 43-4169, 43-4209, 43-4211, 43-10064, 43-10554, 43-10636 and 43-12946 when combined shall not exceed a total diversion rate of 52.83 cfs and the irrigation of 2002 acres.
5. Rights 43-31, 43-144A, 43-144B, 43-145, 43-149, 43-150, 43-151A, 43-152, 43-221, 43-251A, 43-324, 43-2223A, 43-2224A, 43-2281, 43-2300A, 43-2306A, 43-2322, 43-2337, 43-2373, 43-2424, 43-2535, 43-4119, 43-4120, 43-4121, 43-4122, 43-4169, 43-4209, 43-4211, 43-10064, 43-10554, 43-10636, 43-12946, 43-13858, 43-13859, 43-13860, 43-13861, 43-13862 and 43-13863 when combined shall not exceed a total diversion rate of 52.96 cfs and the irrigation of 2010 acres.
6. Use of water under this right will be regulated by a watermaster with responsibility for the distribution of water among appropriators within a water district. At the time of this approval, this water right is within State Water District No. 43C.
7. The right holder shall maintain a measuring device and lockable controlling works of a type approved by the Department in a manner that will provide the watermaster suitable control of the diversion.
8. This right when combined with all other rights shall provide no more than 0.02 cfs per acre nor more than 4.0 afa per acre at the field headgate for irrigation of the place of use.
9. The right holder shall accomplish the change authorized by this transfer within one year of the date of this approval.
10. Failure of the right holder to comply with the conditions of this transfer is cause for the Director to rescind approval of the transfer.
11. Pursuant to Section 42-1412(6), Idaho Code, this water right is subject to such general provisions necessary for the definition of the rights or for the efficient administration of water rights as determined by the Snake River Basin Adjudication court in the final unified decree entered 08/26/2014.

WATER RIGHT NO. 43-2337**As Modified by Transfer No. 83746**

In accordance with the approval of Transfer No. 83746, Water Right No. 43-2337 is now described as follows:

Right Holder: RED ROCK FARMS LLC
2038 S HIGHWAY 81
MALTA, ID 83342-8746

Priority Date: 8/12/1949

Source: GROUND WATER

BENEFICIAL USE

IRRIGATION

From

03/15

To

to 11/15

Diversion Rate

2.400 cfs

2.400 cfs

Diversion Volume

480.0 af

480.0 af

LOCATION OF POINT(S) OF DIVERSION

GROUND WATER	NWSWSE	Sec 13 Twp 13S Rge 26E	CASSIA County
GROUND WATER	SWSWSE	Sec 13 Twp 13S Rge 26E	CASSIA County
GROUND WATER	SWNESW	Sec 13 Twp 13S Rge 26E	CASSIA County
GROUND WATER	SESWNE	Sec 18 Twp 13S Rge 27E	CASSIA County
GROUND WATER	NWSENW	Sec 18 Twp 13S Rge 27E	CASSIA County
GROUND WATER	SWSESE	Sec 18 Twp 13S Rge 27E	CASSIA County
GROUND WATER	L3 (SWNWWSW)	Sec 18 Twp 13S Rge 27E	CASSIA County
GROUND WATER	L1 (SWNWNW)	Sec 19 Twp 13S Rge 27E	CASSIA County
GROUND WATER	L2 (SWSWNW)	Sec 19 Twp 13S Rge 27E	CASSIA County
GROUND WATER	SWNESE	Sec 19 Twp 13S Rge 27E	CASSIA County
GROUND WATER	SWSESE	Sec 19 Twp 13S Rge 27E	CASSIA County
GROUND WATER	SENWSW	Sec 20 Twp 13S Rge 27E	CASSIA County
GROUND WATER	NENWNE	Sec 29 Twp 13S Rge 27E	CASSIA County

PLACE OF USE: IRRIGATION

Twp	Rng	Sec	NE				NW				SW				SE				Totals
			NE	NW	SW	SE	NE	NW	SW	SE	NE	NW	SW	SE	NE	NW	SW	SE	
13S	26E	13			35.0	39.0				39.0	38.0				39.0	40.0	37.0	40.0	307.0
13S	26E	24	39.0			39.0													78.0
13S	27E	17							34.0			40.0	40.0						114.0
13S	27E	18	39.0	39.0	40.0	39.0			48.0	39.0	38.0	47.0	48.0	39.0	40.0	39.0	39.0	39.0	573.0
									L 2			L 3	L 4						
13S	27E	19	39.0	39.0	39.0	39.0	39.0	46.0	47.0	39.0					39.0			37.0	403.0
								L 1	L 2										
13S	27E	20						40.0	40.0		31.0	38.0	39.0	39.0					227.0
13S	27E	29		39.0	37.0		40.0	40.0	38.0	38.0									232.0
13S	27E	30	38.0			38.0													76.0

Right Acre Limit: 120.0

POU Total Acres: 2010.0

Transfer No. 83746

WATER RIGHT NO. 43-2337

As Modified by Transfer No. 83746

CONDITIONS OF APPROVAL

1. This right is limited to the irrigation of 120 acres within the authorized place of use in a single irrigation season.
2. Rights 43-2281, 43-2300A, 43-2306A, 43-2322, 43-2337, 43-2373, 43-2424, 43-2535, 43-4119, 43-4120, 43-4121, 43-4122, 43-4169, 43-4209, 43-4211, 43-10064 and 43-10636 when combined shall not exceed a total diversion rate of 33.04 cfs, a total annual maximum diversion volume of 7060 af at the field headgate, and the irrigation of 1919 acres.
3. Rights 43-31, 43-144A, 43-144B, 43-145, 43-149, 43-150, 43-151A, 43-152, 43-221, 43-251A, 43-324, 43-2223A, 43-2224A, 43-2281, 43-2300A, 43-2306A, 43-2322, 43-2337, 43-2373, 43-2424, 43-2535, 43-4119, 43-4120, 43-4121, 43-4122, 43-4169, 43-4209, 43-4211, 43-10064, 43-10554, 43-10636 and 43-12946 when combined shall not exceed a total diversion rate of 52.83 cfs and the irrigation of 2002 acres.
4. Rights 43-31, 43-144A, 43-144B, 43-145, 43-149, 43-150, 43-151A, 43-152, 43-221, 43-251A, 43-324, 43-2223A, 43-2224A, 43-2281, 43-2300A, 43-2306A, 43-2322, 43-2337, 43-2373, 43-2424, 43-2535, 43-4119, 43-4120, 43-4121, 43-4122, 43-4169, 43-4209, 43-4211, 43-10064, 43-10554, 43-10636, 43-12946, 43-13858, 43-13859, 43-13860, 43-13861, 43-13862 and 43-13863 when combined shall not exceed a total diversion rate of 52.96 cfs and the irrigation of 2010 acres.
5. Use of water under this right will be regulated by a watermaster with responsibility for the distribution of water among appropriators within a water district. At the time of this approval, this water right is within State Water District No. 143.
6. The right holder shall maintain a measuring device and lockable controlling works of a type approved by the Department in a manner that will provide the watermaster suitable control of the diversions.
7. This right when combined with all other rights shall provide no more than 0.02 cfs per acre nor more than 4.0 afa per acre at the field headgate for irrigation of the place of use.
8. The right holder shall accomplish the change authorized by this transfer within one year of the date of this approval.
9. Failure of the right holder to comply with the conditions of this transfer is cause for the Director to rescind approval of the transfer.
10. Pursuant to Section 42-1412(6), Idaho Code, this water right is subject to such general provisions necessary for the definition of the rights or for the efficient administration of water rights as determined by the Snake River Basin Adjudication court in the final unified decree entered 08/26/2014.

WATER RIGHT NO. 43-10636**As Modified by Transfer No. 83746**

In accordance with the approval of Transfer No. 83746, Water Right No. 43-10636 is now described as follows:

Right Holder: RED ROCK FARMS LLC
2038 S HIGHWAY 81
MALTA, ID 83342-8746

Priority Date: 4/1/1946

Source: GROUND WATER

<u>BENEFICIAL USE</u>	<u>From</u>	<u>To</u>	<u>Diversion Rate</u>	<u>Diversion Volume</u>
IRRIGATION	03/15	to 11/15	0.800 cfs	180.0 af
			0.800 cfs	180.0 af

LOCATION OF POINT(S) OF DIVERSION

GROUND WATER	NWSWSE	Sec 13 Twp 13S Rge 26E	CASSIA County
GROUND WATER	SWSWSE	Sec 13 Twp 13S Rge 26E	CASSIA County
GROUND WATER	SWNESW	Sec 13 Twp 13S Rge 26E	CASSIA County
GROUND WATER	SESWNE	Sec 18 Twp 13S Rge 27E	CASSIA County
GROUND WATER	NWSENW	Sec 18 Twp 13S Rge 27E	CASSIA County
GROUND WATER	SWSESE	Sec 18 Twp 13S Rge 27E	CASSIA County
GROUND WATER	L3 (SWNWSW)	Sec 18 Twp 13S Rge 27E	CASSIA County
GROUND WATER	L1 (SWNWNW)	Sec 19 Twp 13S Rge 27E	CASSIA County
GROUND WATER	L2 (SWSWNW)	Sec 19 Twp 13S Rge 27E	CASSIA County
GROUND WATER	SWNESE	Sec 19 Twp 13S Rge 27E	CASSIA County
GROUND WATER	SWSESE	Sec 19 Twp 13S Rge 27E	CASSIA County
GROUND WATER	SENWSW	Sec 20 Twp 13S Rge 27E	CASSIA County
GROUND WATER	NENWNE	Sec 29 Twp 13S Rge 27E	CASSIA County

PLACE OF USE: IRRIGATION

Twp	Rng	Sec	NE				NW				SW				SE				Totals
			NE	NW	SW	SE	NE	NW	SW	SE	NE	NW	SW	SE	NE	NW	SW	SE	
13S	26E	13			35.0	39.0				39.0	38.0				39.0	40.0	37.0	40.0	307.0
13S	26E	24	39.0			39.0													78.0
13S	27E	17							34.0			40.0	40.0						114.0
13S	27E	18	39.0	39.0	40.0	39.0			48.0	39.0	38.0	47.0	48.0	39.0	40.0	39.0	39.0	39.0	573.0
									L 2			L 3	L 4						
13S	27E	19	39.0	39.0	39.0	39.0	39.0	46.0	47.0	39.0					39.0			37.0	403.0
								L 1	L 2										
13S	27E	20						40.0	40.0		31.0	38.0	39.0	39.0					227.0
13S	27E	29		39.0	37.0		40.0	40.0	38.0	38.0									232.0
13S	27E	30	38.0			38.0													76.0

Right Acre Limit: 45.0

POU Total Acres: 2010.0

Transfer No. 83746

WATER RIGHT NO. 43-10636
As Modified by Transfer No. 83746

CONDITIONS OF APPROVAL


1. This right is limited to the irrigation of 45 acres within the authorized place of use in a single irrigation season.
2. Rights 43-2373, 43-2424, 43-4119, 43-4120, 43-4121, 43-4122 and 43-10636 when combined shall not exceed a total annual maximum diversion volume of 2532 af.
3. Rights 43-145, 43-324, 43-2373, 43-2424, 43-4119, 43-4120, 43-4121, 43-4122 and 43-10636 when combined shall not exceed the irrigation of 633 acres.
4. Rights 43-2281, 43-2300A, 43-2306A, 43-2322, 43-2337, 43-2373, 43-2424, 43-2535, 43-4119, 43-4120, 43-4121, 43-4122, 43-4169, 43-4209, 43-4211, 43-10064 and 43-10636 when combined shall not exceed a total diversion rate of 33.04 cfs, a total annual maximum diversion volume of 7060 af at the field headgate, and the irrigation of 1919 acres.
5. Rights 43-31, 43-144A, 43-144B, 43-145, 43-149, 43-150, 43-151A, 43-152, 43-221, 43-251A, 43-324, 43-2223A, 43-2224A, 43-2281, 43-2300A, 43-2306A, 43-2322, 43-2337, 43-2373, 43-2424, 43-2535, 43-4119, 43-4120, 43-4121, 43-4122, 43-4169, 43-4209, 43-4211, 43-10064, 43-10554, 43-10636 and 43-12946 when combined shall not exceed a total diversion rate of 52.83 cfs and the irrigation of 2002 acres.
6. Rights 43-31, 43-144A, 43-144B, 43-145, 43-149, 43-150, 43-151A, 43-152, 43-221, 43-251A, 43-324, 43-2223A, 43-2224A, 43-2281, 43-2300A, 43-2306A, 43-2322, 43-2337, 43-2373, 43-2424, 43-2535, 43-4119, 43-4120, 43-4121, 43-4122, 43-4169, 43-4209, 43-4211, 43-10064, 43-10554, 43-10636, 43-12946, 43-13858, 43-13859, 43-13860, 43-13861, 43-13862 and 43-13863 when combined shall not exceed a total diversion rate of 52.96 cfs and the irrigation of 2010 acres.
7. Use of water under this right will be regulated by a watermaster with responsibility for the distribution of water among appropriators within a water district. At the time of this approval, this water right is within State Water District No. 143.
8. The right holder shall maintain a measuring device and lockable controlling works of a type approved by the Department in a manner that will provide the watermaster suitable control of the diversions.
9. This right when combined with all other rights shall provide no more than 0.02 cfs per acre nor more than 4.0 afa per acre at the field headgate for irrigation of the place of use.
10. The right holder shall make full beneficial use of all surface water available to the right holder for irrigation of lands within the authorized place of use for this right. The right holder may divert ground water under this right to irrigate land with appurtenant surface water rights when the surface water supply is not reasonably sufficient to irrigate the place of use for this water right or is not available due to drought, curtailment by priority, or the seasonal startup and shutoff or maintenance schedule for canal company deliveries. The right holder shall not divert ground water for irrigation purposes under this right if use of the surface water supply is intentionally discontinued or reduced (for example abandoned, forfeited, sold, disallowed by court decree, or leased to the Water Supply Bank), or is not deliverable due to non-payment of annual assessments, without an approved transfer pursuant to Idaho Code § 42-222 or other Department approval.

WATER RIGHT NO. 43-10636

As Modified by Transfer No. 83746

CONDITIONS OF APPROVAL

11. The right holder shall accomplish the change authorized by this transfer within one year of the date of this approval.
12. Failure of the right holder to comply with the conditions of this transfer is cause for the Director to rescind approval of the transfer.
13. Pursuant to Section 42-1412(6), Idaho Code, this water right is subject to such general provisions necessary for the definition of the rights or for the efficient administration of water rights as determined by the Snake River Basin Adjudication court in the final unified decree entered 08/26/2014.



WATER RIGHT NO. 43-2306A**As Modified by Transfer No. 83746**

In accordance with the approval of Transfer No. 83746, Water Right No. 43-2306A is now described as follows:

Right Holder: RED ROCK FARMS LLC
2038 S HIGHWAY 81
MALTA, ID 83342-8746

Priority Date: 3/15/1946

Source: GROUND WATER

BENEFICIAL USE

IRRIGATION

From

03/15

To

to 11/15

Diversion Rate

0.800 cfs

0.800 cfs

Diversion Volume

160.0 af

160.0 af

LOCATION OF POINT(S) OF DIVERSION

GROUND WATER	NWSWSE	Sec 13 Twp 13S Rge 26E	CASSIA County
GROUND WATER	SWSWSE	Sec 13 Twp 13S Rge 26E	CASSIA County
GROUND WATER	SWNESW	Sec 13 Twp 13S Rge 26E	CASSIA County
GROUND WATER	SESWNE	Sec 18 Twp 13S Rge 27E	CASSIA County
GROUND WATER	NWSENW	Sec 18 Twp 13S Rge 27E	CASSIA County
GROUND WATER	SWSESE	Sec 18 Twp 13S Rge 27E	CASSIA County
GROUND WATER	L3 (SWNWSW)	Sec 18 Twp 13S Rge 27E	CASSIA County
GROUND WATER	L1 (SWNWNW)	Sec 19 Twp 13S Rge 27E	CASSIA County
GROUND WATER	L2 (SWSWNW)	Sec 19 Twp 13S Rge 27E	CASSIA County
GROUND WATER	SWNESE	Sec 19 Twp 13S Rge 27E	CASSIA County
GROUND WATER	SWSESE	Sec 19 Twp 13S Rge 27E	CASSIA County
GROUND WATER	SENWSW	Sec 20 Twp 13S Rge 27E	CASSIA County
GROUND WATER	NENWNE	Sec 29 Twp 13S Rge 27E	CASSIA County

PLACE OF USE: IRRIGATION

			NE				NW				SW				SE				Totals
Twp	Rng	Sec	NE	NW	SW	SE	NE	NW	SW	SE	NE	NW	SW	SE	NE	NW	SW	SE	
13S	26E	13			35.0	39.0				39.0	38.0				39.0	40.0	37.0	40.0	307.0
13S	26E	24	39.0			39.0													78.0
13S	27E	17							34.0			40.0	40.0						114.0
13S	27E	18	39.0	39.0	40.0	39.0			48.0	39.0	38.0	47.0	48.0	39.0	40.0	39.0	39.0	39.0	573.0
									L 2			L 3	L 4						
13S	27E	19	39.0	39.0	39.0	39.0	39.0	46.0	47.0	39.0					39.0			37.0	403.0
								L 1	L 2										
13S	27E	20						40.0	40.0		31.0	38.0	39.0	39.0					227.0
13S	27E	29		39.0	37.0		40.0	40.0	38.0	38.0									232.0
13S	27E	30	38.0			38.0													76.0

Right Acre Limit: 40.0

POU Total Acres: 2010.0

Transfer No. 83746

WATER RIGHT NO. 43-2306A

As Modified by Transfer No. 83746

CONDITIONS OF APPROVAL

1. This right is limited to the irrigation of 40 acres within the authorized place of use in a single irrigation season.
2. Rights 43-2281, 43-2300A, 43-2306A, 43-2322, 43-2337, 43-2373, 43-2424, 43-2535, 43-4119, 43-4120, 43-4121, 43-4122, 43-4169, 43-4209, 43-4211, 43-10064 and 43-10636 when combined shall not exceed a total diversion rate of 33.04 cfs, a total annual maximum diversion volume of 7060 af at the field headgate, and the irrigation of 1919 acres.
3. Rights 43-31, 43-144A, 43-144B, 43-145, 43-149, 43-150, 43-151A, 43-152, 43-221, 43-251A, 43-324, 43-2223A, 43-2224A, 43-2281, 43-2300A, 43-2306A, 43-2322, 43-2337, 43-2373, 43-2424, 43-2535, 43-4119, 43-4120, 43-4121, 43-4122, 43-4169, 43-4209, 43-4211, 43-10064, 43-10554, 43-10636 and 43-12946 when combined shall not exceed a total diversion rate of 52.83 cfs and the irrigation of 2002 acres.
4. Rights 43-31, 43-144A, 43-144B, 43-145, 43-149, 43-150, 43-151A, 43-152, 43-221, 43-251A, 43-324, 43-2223A, 43-2224A, 43-2281, 43-2300A, 43-2306A, 43-2322, 43-2337, 43-2373, 43-2424, 43-2535, 43-4119, 43-4120, 43-4121, 43-4122, 43-4169, 43-4209, 43-4211, 43-10064, 43-10554, 43-10636, 43-12946, 43-13858, 43-13859, 43-13860, 43-13861, 43-13862 and 43-13863 when combined shall not exceed a total diversion rate of 52.96 cfs and the irrigation of 2010 acres.
5. Use of water under this right will be regulated by a watermaster with responsibility for the distribution of water among appropriators within a water district. At the time of this approval, this water right is within State Water District No. 143.
6. The right holder shall maintain a measuring device and lockable controlling works of a type approved by the Department in a manner that will provide the watermaster suitable control of the diversions.
7. This right when combined with all other rights shall provide no more than 0.02 cfs per acre nor more than 4.0 afa per acre at the field headgate for irrigation of the place of use.
8. The right holder shall accomplish the change authorized by this transfer within one year of the date of this approval.
9. Failure of the right holder to comply with the conditions of this transfer is cause for the Director to rescind approval of the transfer.
10. Pursuant to Section 42-1412(6), Idaho Code, this water right is subject to such general provisions necessary for the definition of the rights or for the efficient administration of water rights as determined by the Snake River Basin Adjudication court in the final unified decree entered 08/26/2014.

WATER RIGHT NO. 43-4119**As Modified by Transfer No. 83746**

In accordance with the approval of Transfer No. 83746, Water Right No. 43-4119 is now described as follows:

Right Holder: RED ROCK FARMS LLC
2038 S HIGHWAY 81
MALTA, ID 83342-8746

Priority Date: 4/1/1921

Source: GROUND WATER

<u>BENEFICIAL USE</u>	<u>From</u>	<u>To</u>	<u>Diversion Rate</u>	<u>Diversion Volume</u>
IRRIGATION	03/15	to 11/15	2.000 cfs	952.0 af
			2.000 cfs	952.0 af

LOCATION OF POINT(S) OF DIVERSION

GROUND WATER	NWSWSE	Sec 13 Twp 13S Rge 26E	CASSIA County
GROUND WATER	SWSWSE	Sec 13 Twp 13S Rge 26E	CASSIA County
GROUND WATER	SWNESW	Sec 13 Twp 13S Rge 26E	CASSIA County
GROUND WATER	SESWNE	Sec 18 Twp 13S Rge 27E	CASSIA County
GROUND WATER	NWSSENW	Sec 18 Twp 13S Rge 27E	CASSIA County
GROUND WATER	SWSESE	Sec 18 Twp 13S Rge 27E	CASSIA County
GROUND WATER	L3 (SWNWSW)	Sec 18 Twp 13S Rge 27E	CASSIA County
GROUND WATER	L1 (SWNWNW)	Sec 19 Twp 13S Rge 27E	CASSIA County
GROUND WATER	L2 (SWSWNW)	Sec 19 Twp 13S Rge 27E	CASSIA County
GROUND WATER	SWNESE	Sec 19 Twp 13S Rge 27E	CASSIA County
GROUND WATER	SWSESE	Sec 19 Twp 13S Rge 27E	CASSIA County
GROUND WATER	SENWSW	Sec 20 Twp 13S Rge 27E	CASSIA County
GROUND WATER	NENWNE	Sec 29 Twp 13S Rge 27E	CASSIA County

PLACE OF USE: IRRIGATION

			NE				NW				SW				SE				Totals
Twp	Rng	Sec	NE	NW	SW	SE	NE	NW	SW	SE	NE	NW	SW	SE	NE	NW	SW	SE	
13S	26E	13			35.0	39.0				39.0	38.0				39.0	40.0	37.0	40.0	307.0
13S	26E	24	39.0			39.0													78.0
13S	27E	17							34.0			40.0	40.0						114.0
13S	27E	18	39.0	39.0	40.0	39.0			48.0	39.0	38.0	47.0	48.0	39.0	40.0	39.0	39.0	39.0	573.0
13S	27E	19	39.0	39.0	39.0	39.0	39.0	46.0	47.0	39.0			L 3	L 4		39.0		37.0	403.0
								L 1	L 2										
13S	27E	20						40.0	40.0			31.0	38.0	39.0	39.0				227.0
13S	27E	29		39.0	37.0		40.0	40.0	38.0	38.0									232.0
13S	27E	30	38.0			38.0													76.0

Right Acre Limit: 238.0

POU Total Acres: 2010.0

Transfer No. 83746

WATER RIGHT NO. 43-4119

As Modified by Transfer No. 83746

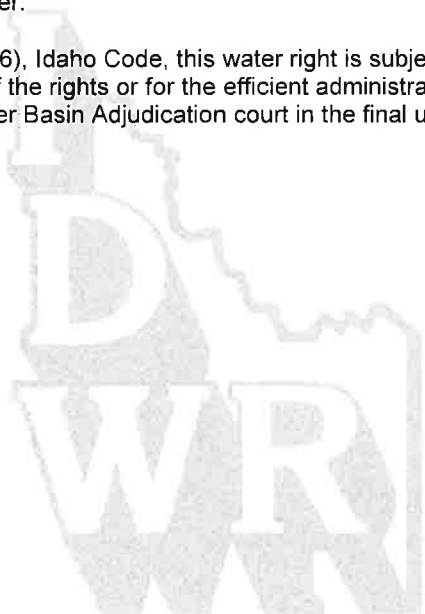
CONDITIONS OF APPROVAL

1. This right is limited to the irrigation of 238 acres within the authorized place of use in a single irrigation season.
2. Rights 43-2373, 43-2424, 43-4119, 43-4120, 43-4121, 43-4122 and 43-10636 when combined shall not exceed a total annual maximum diversion volume of 2532 af.
3. Rights 43-145, 43-324, 43-2373, 43-2424, 43-4119, 43-4120, 43-4121, 43-4122 and 43-10636 when combined shall not exceed the irrigation of 633 acres.
4. Rights 43-2281, 43-2300A, 43-2306A, 43-2322, 43-2337, 43-2373, 43-2424, 43-2535, 43-4119, 43-4120, 43-4121, 43-4122, 43-4169, 43-4209, 43-4211, 43-10064 and 43-10636 when combined shall not exceed a total diversion rate of 33.04 cfs, a total annual maximum diversion volume of 7060 af at the field headgate, and the irrigation of 1919 acres.
5. Rights 43-31, 43-144A, 43-144B, 43-145, 43-149, 43-150, 43-151A, 43-152, 43-221, 43-251A, 43-324, 43-2223A, 43-2224A, 43-2281, 43-2300A, 43-2306A, 43-2322, 43-2337, 43-2373, 43-2424, 43-2535, 43-4119, 43-4120, 43-4121, 43-4122, 43-4169, 43-4209, 43-4211, 43-10064, 43-10554, 43-10636 and 43-12946 when combined shall not exceed a total diversion rate of 52.83 cfs and the irrigation of 2002 acres.
6. Rights 43-31, 43-144A, 43-144B, 43-145, 43-149, 43-150, 43-151A, 43-152, 43-221, 43-251A, 43-324, 43-2223A, 43-2224A, 43-2281, 43-2300A, 43-2306A, 43-2322, 43-2337, 43-2373, 43-2424, 43-2535, 43-4119, 43-4120, 43-4121, 43-4122, 43-4169, 43-4209, 43-4211, 43-10064, 43-10554, 43-10636, 43-12946, 43-13858, 43-13859, 43-13860, 43-13861, 43-13862 and 43-13863 when combined shall not exceed a total diversion rate of 52.96 cfs and the irrigation of 2010 acres.
7. Use of water under this right will be regulated by a watermaster with responsibility for the distribution of water among appropriators within a water district. At the time of this approval, this water right is within State Water District No. 143.
8. The right holder shall maintain a measuring device and lockable controlling works of a type approved by the Department in a manner that will provide the watermaster suitable control of the diversions.
9. This right when combined with all other rights shall provide no more than 0.02 cfs per acre nor more than 4.0 afa per acre at the field headgate for irrigation of the place of use.
10. The right holder shall make full beneficial use of all surface water available to the right holder for irrigation of lands within the authorized place of use for this right. The right holder may divert ground water under this right to irrigate land with appurtenant surface water rights when the surface water supply is not reasonably sufficient to irrigate the place of use for this water right or is not available due to drought, curtailment by priority, or the seasonal startup and shutoff or maintenance schedule for canal company deliveries. The right holder shall not divert ground water for irrigation purposes under this right if use of the surface water supply is intentionally discontinued or reduced (for example abandoned, forfeited, sold, disallowed by court decree, or leased to the Water Supply Bank), or is not deliverable due to non-payment of annual assessments, without an approved transfer pursuant to Idaho Code § 42-222 or other Department approval.

WATER RIGHT NO. 43-4119
As Modified by Transfer No. 83746

CONDITIONS OF APPROVAL

11. The right holder shall accomplish the change authorized by this transfer within one year of the date of this approval.
12. Failure of the right holder to comply with the conditions of this transfer is cause for the Director to rescind approval of the transfer.
13. Pursuant to Section 42-1412(6), Idaho Code, this water right is subject to such general provisions necessary for the definition of the rights or for the efficient administration of water rights as determined by the Snake River Basin Adjudication court in the final unified decree entered 08/26/2014.



WATER RIGHT NO. 43-4120**As Modified by Transfer No. 83746**

In accordance with the approval of Transfer No. 83746, Water Right No. 43-4120 is now described as follows:

Right Holder: RED ROCK FARMS LLC
2038 S HIGHWAY 81
MALTA, ID 83342-8746

Priority Date: 4/1/1941

Source: GROUND WATER

<u>BENEFICIAL USE</u>	<u>From</u>	<u>To</u>	<u>Diversion Rate</u>	<u>Diversion Volume</u>
IRRIGATION	03/15	to 11/15	1.330 cfs	640.0 af
			1.330 cfs	640.0 af

LOCATION OF POINT(S) OF DIVERSION

GROUND WATER	NWSWSE	Sec 13 Twp 13S Rge 26E	CASSIA County
GROUND WATER	SWSWSE	Sec 13 Twp 13S Rge 26E	CASSIA County
GROUND WATER	SWNESW	Sec 13 Twp 13S Rge 26E	CASSIA County
GROUND WATER	SESWNE	Sec 18 Twp 13S Rge 27E	CASSIA County
GROUND WATER	NWSENW	Sec 18 Twp 13S Rge 27E	CASSIA County
GROUND WATER	SWSESE	Sec 18 Twp 13S Rge 27E	CASSIA County
GROUND WATER	L3 (SWNWSW)	Sec 18 Twp 13S Rge 27E	CASSIA County
GROUND WATER	L1 (SWNWNW)	Sec 19 Twp 13S Rge 27E	CASSIA County
GROUND WATER	L2 (SWSWNW)	Sec 19 Twp 13S Rge 27E	CASSIA County
GROUND WATER	SWNESE	Sec 19 Twp 13S Rge 27E	CASSIA County
GROUND WATER	SWSESE	Sec 19 Twp 13S Rge 27E	CASSIA County
GROUND WATER	SENWSW	Sec 20 Twp 13S Rge 27E	CASSIA County
GROUND WATER	NENWNE	Sec 29 Twp 13S Rge 27E	CASSIA County

PLACE OF USE: IRRIGATION

Twp	Rng	Sec	NE				NW				SW				SE				Totals
			NE	NW	SW	SE	NE	NW	SW	SE	NE	NW	SW	SE	NE	NW	SW	SE	
13S	26E	13			35.0	39.0				39.0	38.0				39.0	40.0	37.0	40.0	307.0
13S	26E	24	39.0			39.0													78.0
13S	27E	17							34.0			40.0	40.0						114.0
13S	27E	18	39.0	39.0	40.0	39.0			48.0	39.0	38.0	47.0	48.0	39.0	40.0	39.0	39.0	39.0	573.0
									L 2			L 3	L 4						
13S	27E	19	39.0	39.0	39.0	39.0	39.0	46.0	47.0	39.0					39.0			37.0	403.0
								L 1	L 2										
13S	27E	20						40.0	40.0			31.0	38.0	39.0	39.0				227.0
13S	27E	29		39.0	37.0		40.0	40.0	38.0	38.0									232.0
13S	27E	30	38.0			38.0													76.0

Right Acre Limit: 160.0

POU Total Acres: 2010.0

Transfer No. 83746

WATER RIGHT NO. 43-4120
As Modified by Transfer No. 83746

CONDITIONS OF APPROVAL


1. This right is limited to the irrigation of 160 acres within the authorized place of use in a single irrigation season.
2. Rights 43-2373, 43-2424, 43-4119, 43-4120, 43-4121, 43-4122 and 43-10636 when combined shall not exceed a total annual maximum diversion volume of 2532 af.
3. Rights 43-145, 43-324, 43-2373, 43-2424, 43-4119, 43-4120, 43-4121, 43-4122 and 43-10636 when combined shall not exceed the irrigation of 633 acres.
4. Rights 43-2281, 43-2300A, 43-2306A, 43-2322, 43-2337, 43-2373, 43-2424, 43-2535, 43-4119, 43-4120, 43-4121, 43-4122, 43-4169, 43-4209, 43-4211, 43-10064 and 43-10636 when combined shall not exceed a total diversion rate of 33.04 cfs, a total annual maximum diversion volume of 7060 af at the field headgate, and the irrigation of 1919 acres.
5. Rights 43-31, 43-144A, 43-144B, 43-145, 43-149, 43-150, 43-151A, 43-152, 43-221, 43-251A, 43-324, 43-2223A, 43-2224A, 43-2281, 43-2300A, 43-2306A, 43-2322, 43-2337, 43-2373, 43-2424, 43-2535, 43-4119, 43-4120, 43-4121, 43-4122, 43-4169, 43-4209, 43-4211, 43-10064, 43-10554, 43-10636 and 43-12946 when combined shall not exceed a total diversion rate of 52.83 cfs and the irrigation of 2002 acres.
6. Rights 43-31, 43-144A, 43-144B, 43-145, 43-149, 43-150, 43-151A, 43-152, 43-221, 43-251A, 43-324, 43-2223A, 43-2224A, 43-2281, 43-2300A, 43-2306A, 43-2322, 43-2337, 43-2373, 43-2424, 43-2535, 43-4119, 43-4120, 43-4121, 43-4122, 43-4169, 43-4209, 43-4211, 43-10064, 43-10554, 43-10636, 43-12946, 43-13858, 43-13859, 43-13860, 43-13861, 43-13862 and 43-13863 when combined shall not exceed a total diversion rate of 52.96 cfs and the irrigation of 2010 acres.
7. Use of water under this right will be regulated by a watermaster with responsibility for the distribution of water among appropriators within a water district. At the time of this approval, this water right is within State Water District No. 143.
8. The right holder shall maintain a measuring device and lockable controlling works of a type approved by the Department in a manner that will provide the watermaster suitable control of the diversions.
9. This right when combined with all other rights shall provide no more than 0.02 cfs per acre nor more than 4.0 afa per acre at the field headgate for irrigation of the place of use.
10. The right holder shall make full beneficial use of all surface water available to the right holder for irrigation of lands within the authorized place of use for this right. The right holder may divert ground water under this right to irrigate land with appurtenant surface water rights when the surface water supply is not reasonably sufficient to irrigate the place of use for this water right or is not available due to drought, curtailment by priority, or the seasonal startup and shutoff or maintenance schedule for canal company deliveries. The right holder shall not divert ground water for irrigation purposes under this right if use of the surface water supply is intentionally discontinued or reduced (for example abandoned, forfeited, sold, disallowed by court decree, or leased to the Water Supply Bank), or is not deliverable due to non-payment of annual assessments, without an approved transfer pursuant to Idaho Code § 42-222 or other Department approval.

WATER RIGHT NO. 43-4120

As Modified by Transfer No. 83746

CONDITIONS OF APPROVAL

11. The right holder shall accomplish the change authorized by this transfer within one year of the date of this approval.
12. Failure of the right holder to comply with the conditions of this transfer is cause for the Director to rescind approval of the transfer.
13. Pursuant to Section 42-1412(6), Idaho Code, this water right is subject to such general provisions necessary for the definition of the rights or for the efficient administration of water rights as determined by the Snake River Basin Adjudication court in the final unified decree entered 08/26/2014.



WATER RIGHT NO. 43-4122**As Modified by Transfer No. 83746**

In accordance with the approval of Transfer No. 83746, Water Right No. 43-4122 is now described as follows:

Right Holder: RED ROCK FARMS LLC
2038 S HIGHWAY 81
MALTA, ID 83342-8746

Priority Date: 4/1/1933

Source: GROUND WATER

BENEFICIAL USE

IRRIGATION

From

03/15

To

to 11/15

Diversion Rate

2.000 cfs

2.000 cfs

Diversion Volume

1592.0 af

1592.0 af

LOCATION OF POINT(S) OF DIVERSION

GROUND WATER	NWSWSE	Sec 13 Twp 13S Rge 26E	CASSIA County
GROUND WATER	SWSWSE	Sec 13 Twp 13S Rge 26E	CASSIA County
GROUND WATER	SWNESW	Sec 13 Twp 13S Rge 26E	CASSIA County
GROUND WATER	SESWNE	Sec 18 Twp 13S Rge 27E	CASSIA County
GROUND WATER	NWSENE	Sec 18 Twp 13S Rge 27E	CASSIA County
GROUND WATER	SWSESE	Sec 18 Twp 13S Rge 27E	CASSIA County
GROUND WATER	L3 (SWNWSW)	Sec 18 Twp 13S Rge 27E	CASSIA County
GROUND WATER	L1 (SWNWNW)	Sec 19 Twp 13S Rge 27E	CASSIA County
GROUND WATER	L2 (SWSWNW)	Sec 19 Twp 13S Rge 27E	CASSIA County
GROUND WATER	SWNESE	Sec 19 Twp 13S Rge 27E	CASSIA County
GROUND WATER	SWSESE	Sec 19 Twp 13S Rge 27E	CASSIA County
GROUND WATER	SENWSW	Sec 20 Twp 13S Rge 27E	CASSIA County
GROUND WATER	NENWNE	Sec 29 Twp 13S Rge 27E	CASSIA County

PLACE OF USE: IRRIGATION

			NE				NW				SW				SE				Totals
Twp	Rng	Sec	NE	NW	SW	SE	NE	NW	SW	SE	NE	NW	SW	SE	NE	NW	SW	SE	
13S	26E	13			35.0	39.0				39.0	38.0				39.0	40.0	37.0	40.0	307.0
13S	26E	24	39.0			39.0													78.0
13S	27E	17							34.0			40.0	40.0						114.0
13S	27E	18	39.0	39.0	40.0	39.0			48.0	39.0	38.0	47.0	48.0	39.0	40.0	39.0	39.0	39.0	573.0
									L 2			L 3	L 4						
13S	27E	19	39.0	39.0	39.0	39.0	39.0	46.0	47.0	39.0					39.0			37.0	403.0
									L 1	L 2									
13S	27E	20						40.0	40.0		31.0	38.0	39.0	39.0					227.0
13S	27E	29		39.0	37.0		40.0	40.0	38.0	38.0									232.0
13S	27E	30	38.0			38.0													76.0

Right Acre Limit: 398.0

POU Total Acres: 2010.0

Transfer No. 83746

WATER RIGHT NO. 43-4122
As Modified by Transfer No. 83746

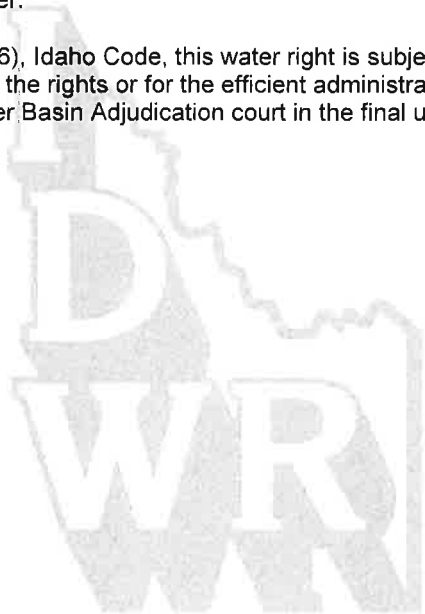
CONDITIONS OF APPROVAL

1. This right is limited to the irrigation of 398 acres within the authorized place of use in a single irrigation season.
2. Rights 43-2373, 43-2424, 43-4119, 43-4120, 43-4121, 43-4122 and 43-10636 when combined shall not exceed a total annual maximum diversion volume of 2532 af.
3. Rights 43-145, 43-324, 43-2373, 43-2424, 43-4119, 43-4120, 43-4121, 43-4122 and 43-10636 when combined shall not exceed the irrigation of 633 acres.
4. Rights 43-2281, 43-2300A, 43-2306A, 43-2322, 43-2337, 43-2373, 43-2424, 43-2535, 43-4119, 43-4120, 43-4121, 43-4122, 43-4169, 43-4209, 43-4211, 43-10064 and 43-10636 when combined shall not exceed a total diversion rate of 33.04 cfs, a total annual maximum diversion volume of 7060 af at the field headgate, and the irrigation of 1919 acres.
5. Rights 43-31, 43-144A, 43-144B, 43-145, 43-149, 43-150, 43-151A, 43-152, 43-221, 43-251A, 43-324, 43-2223A, 43-2224A, 43-2281, 43-2300A, 43-2306A, 43-2322, 43-2337, 43-2373, 43-2424, 43-2535, 43-4119, 43-4120, 43-4121, 43-4122, 43-4169, 43-4209, 43-4211, 43-10064, 43-10554, 43-10636 and 43-12946 when combined shall not exceed a total diversion rate of 52.83 cfs and the irrigation of 2002 acres.
6. Rights 43-31, 43-144A, 43-144B, 43-145, 43-149, 43-150, 43-151A, 43-152, 43-221, 43-251A, 43-324, 43-2223A, 43-2224A, 43-2281, 43-2300A, 43-2306A, 43-2322, 43-2337, 43-2373, 43-2424, 43-2535, 43-4119, 43-4120, 43-4121, 43-4122, 43-4169, 43-4209, 43-4211, 43-10064, 43-10554, 43-10636, 43-12946, 43-13858, 43-13859, 43-13860, 43-13861, 43-13862 and 43-13863 when combined shall not exceed a total diversion rate of 52.96 cfs and the irrigation of 2010 acres.
7. Use of water under this right will be regulated by a watermaster with responsibility for the distribution of water among appropriators within a water district. At the time of this approval, this water right is within State Water District No. 143.
8. The right holder shall maintain a measuring device and lockable controlling works of a type approved by the Department in a manner that will provide the watermaster suitable control of the diversions.
9. This right when combined with all other rights shall provide no more than 0.02 cfs per acre nor more than 4.0 afa per acre at the field headgate for irrigation of the place of use.
10. The right holder shall make full beneficial use of all surface water available to the right holder for irrigation of lands within the authorized place of use for this right. The right holder may divert ground water under this right to irrigate land with appurtenant surface water rights when the surface water supply is not reasonably sufficient to irrigate the place of use for this water right or is not available due to drought, curtailment by priority, or the seasonal startup and shutoff or maintenance schedule for canal company deliveries. The right holder shall not divert ground water for irrigation purposes under this right if use of the surface water supply is intentionally discontinued or reduced (for example abandoned, forfeited, sold, disallowed by court decree, or leased to the Water Supply Bank), or is not deliverable due to non-payment of annual assessments, without an approved transfer pursuant to Idaho Code § 42-222 or other Department approval.

WATER RIGHT NO. 43-4122
As Modified by Transfer No. 83746

CONDITIONS OF APPROVAL

11. The right holder shall accomplish the change authorized by this transfer within one year of the date of this approval.
12. Failure of the right holder to comply with the conditions of this transfer is cause for the Director to rescind approval of the transfer.
13. Pursuant to Section 42-1412(6), Idaho Code, this water right is subject to such general provisions necessary for the definition of the rights or for the efficient administration of water rights as determined by the Snake River Basin Adjudication court in the final unified decree entered 08/26/2014.



WATER RIGHT NO. 43-4121**As Modified by Transfer No. 83746**

In accordance with the approval of Transfer No. 83746, Water Right No. 43-4121 is now described as follows:

Right Holder: RED ROCK FARMS LLC
2038 S HIGHWAY 81
MALTA, ID 83342-8746

Priority Date: 4/1/1947

Source: GROUND WATER

<u>BENEFICIAL USE</u>	<u>From</u>	<u>To</u>	<u>Diversion Rate</u>	<u>Diversion Volume</u>
IRRIGATION	03/15	to 11/15	0.800 cfs	160.0 af
			0.800 cfs	160.0 af

LOCATION OF POINT(S) OF DIVERSION

GROUND WATER	NWSWSE	Sec 13 Twp 13S Rge 26E	CASSIA County
GROUND WATER	SWSWSE	Sec 13 Twp 13S Rge 26E	CASSIA County
GROUND WATER	SWNESW	Sec 13 Twp 13S Rge 26E	CASSIA County
GROUND WATER	SESWNE	Sec 18 Twp 13S Rge 27E	CASSIA County
GROUND WATER	NWSENW	Sec 18 Twp 13S Rge 27E	CASSIA County
GROUND WATER	SWESE	Sec 18 Twp 13S Rge 27E	CASSIA County
GROUND WATER	L3 (SWNWSW)	Sec 18 Twp 13S Rge 27E	CASSIA County
GROUND WATER	L1 (SWNWNW)	Sec 19 Twp 13S Rge 27E	CASSIA County
GROUND WATER	L2 (SWSWNW)	Sec 19 Twp 13S Rge 27E	CASSIA County
GROUND WATER	SWNESE	Sec 19 Twp 13S Rge 27E	CASSIA County
GROUND WATER	SWESE	Sec 19 Twp 13S Rge 27E	CASSIA County
GROUND WATER	SENWSW	Sec 20 Twp 13S Rge 27E	CASSIA County
GROUND WATER	NENWNE	Sec 29 Twp 13S Rge 27E	CASSIA County

PLACE OF USE: IRRIGATION

Twp	Rng	Sec	NE				NW				SW				SE				Totals
			NE	NW	SW	SE	NE	NW	SW	SE	NE	NW	SW	SE	NE	NW	SW	SE	
13S	26E	13			35.0	39.0				39.0	38.0				39.0	40.0	37.0	40.0	307.0
13S	26E	24	39.0			39.0													78.0
13S	27E	17							34.0			40.0	40.0						114.0
13S	27E	18	39.0	39.0	40.0	39.0			48.0	39.0	38.0	47.0	48.0	39.0	40.0	39.0	39.0	39.0	573.0
									L 2			L 3	L 4						
13S	27E	19	39.0	39.0	39.0	39.0	39.0	46.0	47.0	39.0					39.0			37.0	403.0
								L 1	L 2										
13S	27E	20						40.0	40.0			31.0	38.0	39.0	39.0				227.0
13S	27E	29		39.0	37.0		40.0	40.0	38.0	38.0									232.0
13S	27E	30	38.0			38.0													76.0

Right Acre Limit: 40.0

POU Total Acres: 2010.0

Transfer No. 83746

WATER RIGHT NO. 43-4121

As Modified by Transfer No. 83746

CONDITIONS OF APPROVAL


1. This right is limited to the irrigation of 40 acres within the authorized place of use in a single irrigation season.
2. Rights 43-2373, 43-2424, 43-4119, 43-4120, 43-4121, 43-4122 and 43-10636 when combined shall not exceed a total annual maximum diversion volume of 2532 af.
3. Rights 43-145, 43-324, 43-2373, 43-2424, 43-4119, 43-4120, 43-4121, 43-4122 and 43-10636 when combined shall not exceed the irrigation of 633 acres.
4. Rights 43-2281, 43-2300A, 43-2306A, 43-2322, 43-2337, 43-2373, 43-2424, 43-2535, 43-4119, 43-4120, 43-4121, 43-4122, 43-4169, 43-4209, 43-4211, 43-10064 and 43-10636 when combined shall not exceed a total diversion rate of 33.04 cfs, a total annual maximum diversion volume of 7060 af at the field headgate, and the irrigation of 1919 acres.
5. Rights 43-31, 43-144A, 43-144B, 43-145, 43-149, 43-150, 43-151A, 43-152, 43-221, 43-251A, 43-324, 43-2223A, 43-2224A, 43-2281, 43-2300A, 43-2306A, 43-2322, 43-2337, 43-2373, 43-2424, 43-2535, 43-4119, 43-4120, 43-4121, 43-4122, 43-4169, 43-4209, 43-4211, 43-10064, 43-10554, 43-10636 and 43-12946 when combined shall not exceed a total diversion rate of 52.83 cfs and the irrigation of 2002 acres.
6. Rights 43-31, 43-144A, 43-144B, 43-145, 43-149, 43-150, 43-151A, 43-152, 43-221, 43-251A, 43-324, 43-2223A, 43-2224A, 43-2281, 43-2300A, 43-2306A, 43-2322, 43-2337, 43-2373, 43-2424, 43-2535, 43-4119, 43-4120, 43-4121, 43-4122, 43-4169, 43-4209, 43-4211, 43-10064, 43-10554, 43-10636, 43-12946, 43-13858, 43-13859, 43-13860, 43-13861, 43-13862 and 43-13863 when combined shall not exceed a total diversion rate of 52.96 cfs and the irrigation of 2010 acres.
7. Use of water under this right will be regulated by a watermaster with responsibility for the distribution of water among appropriators within a water district. At the time of this approval, this water right is within State Water District No. 143.
8. The right holder shall maintain a measuring device and lockable controlling works of a type approved by the Department in a manner that will provide the watermaster suitable control of the diversions.
9. This right when combined with all other rights shall provide no more than 0.02 cfs per acre nor more than 4.0 afa per acre at the field headgate for irrigation of the place of use.
10. The right holder shall make full beneficial use of all surface water available to the right holder for irrigation of lands within the authorized place of use for this right. The right holder may divert ground water under this right to irrigate land with appurtenant surface water rights when the surface water supply is not reasonably sufficient to irrigate the place of use for this water right or is not available due to drought, curtailment by priority, or the seasonal startup and shutoff or maintenance schedule for canal company deliveries. The right holder shall not divert ground water for irrigation purposes under this right if use of the surface water supply is intentionally discontinued or reduced (for example abandoned, forfeited, sold, disallowed by court decree, or leased to the Water Supply Bank), or is not deliverable due to non-payment of annual assessments, without an approved transfer pursuant to Idaho Code § 42-222 or other Department approval.

WATER RIGHT NO. 43-4121

As Modified by Transfer No. 83746

CONDITIONS OF APPROVAL

11. The right holder shall accomplish the change authorized by this transfer within one year of the date of this approval.
12. Failure of the right holder to comply with the conditions of this transfer is cause for the Director to rescind approval of the transfer.
13. Pursuant to Section 42-1412(6), Idaho Code, this water right is subject to such general provisions necessary for the definition of the rights or for the efficient administration of water rights as determined by the Snake River Basin Adjudication court in the final unified decree entered 08/26/2014.



WATER RIGHT NO. 43-2373**As Modified by Transfer No. 83746**

In accordance with the approval of Transfer No. 83746, Water Right No. 43-2373 is now described as follows:

Right Holder: RED ROCK FARMS LLC
2038 S HIGHWAY 81
MALTA, ID 83342-8746

Priority Date: 1/12/1952

Source: GROUND WATER

<u>BENEFICIAL USE</u>	<u>From</u>	<u>To</u>	<u>Diversion Rate</u>	<u>Diversion Volume</u>
IRRIGATION	03/15	to 11/15	3.820 cfs	1164.0 af
			3.820 cfs	1164.0 af

LOCATION OF POINT(S) OF DIVERSION

GROUND WATER	NWSWSE	Sec 13 Twp 13S Rge 26E	CASSIA County
GROUND WATER	SWSWSE	Sec 13 Twp 13S Rge 26E	CASSIA County
GROUND WATER	SWNESW	Sec 13 Twp 13S Rge 26E	CASSIA County
GROUND WATER	SESWNE	Sec 18 Twp 13S Rge 27E	CASSIA County
GROUND WATER	NWSSENW	Sec 18 Twp 13S Rge 27E	CASSIA County
GROUND WATER	SWSSESE	Sec 18 Twp 13S Rge 27E	CASSIA County
GROUND WATER	L3 (SWNWSW)	Sec 18 Twp 13S Rge 27E	CASSIA County
GROUND WATER	L1 (SWNWNW)	Sec 19 Twp 13S Rge 27E	CASSIA County
GROUND WATER	L2 (SWSWNW)	Sec 19 Twp 13S Rge 27E	CASSIA County
GROUND WATER	SWNESE	Sec 19 Twp 13S Rge 27E	CASSIA County
GROUND WATER	SWSSESE	Sec 19 Twp 13S Rge 27E	CASSIA County
GROUND WATER	SENWSW	Sec 20 Twp 13S Rge 27E	CASSIA County
GROUND WATER	NENWNE	Sec 29 Twp 13S Rge 27E	CASSIA County

PLACE OF USE: IRRIGATION

Twp	Rng	Sec	NE				NW				SW				SE				Totals
			NE	NW	SW	SE	NE	NW	SW	SE	NE	NW	SW	SE	NE	NW	SW	SE	
13S	26E	13			35.0	39.0				39.0	38.0				39.0	40.0	37.0	40.0	307.0
13S	26E	24	39.0			39.0													78.0
13S	27E	17							34.0			40.0	40.0						114.0
13S	27E	18	39.0	39.0	40.0	39.0			48.0	39.0	38.0	47.0	48.0	39.0	40.0	39.0	39.0	39.0	573.0
									L 2				L 3	L 4					
13S	27E	19	39.0	39.0	39.0	39.0	39.0	46.0	47.0	39.0					39.0			37.0	403.0
								L 1	L 2										
13S	27E	20						40.0	40.0		31.0	38.0	39.0	39.0					227.0
13S	27E	29		39.0	37.0		40.0	40.0	38.0	38.0									232.0
13S	27E	30	38.0			38.0													76.0

Right Acre Limit: 291.0
POU Total Acres: 2010.0

Transfer No. 83746

WATER RIGHT NO. 43-2373
As Modified by Transfer No. 83746

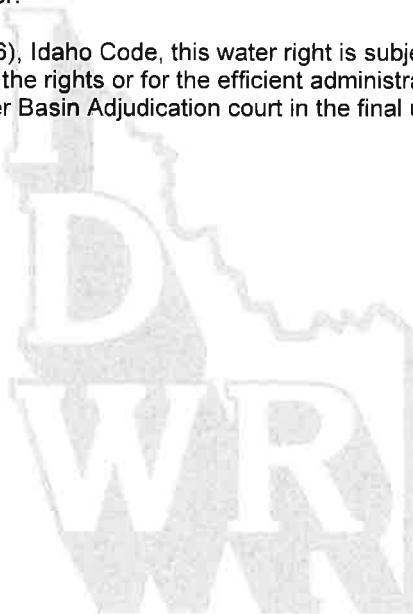
CONDITIONS OF APPROVAL

1. This right is limited to the irrigation of 291 acres within the authorized place of use in a single irrigation season.
2. Rights 43-2373, 43-2424, 43-4119, 43-4120, 43-4121, 43-4122 and 43-10636 when combined shall not exceed a total annual maximum diversion volume of 2532 af.
3. Rights 43-145, 43-324, 43-2373, 43-2424, 43-4119, 43-4120, 43-4121, 43-4122 and 43-10636 when combined shall not exceed the irrigation of 633 acres.
4. Rights 43-2281, 43-2300A, 43-2306A, 43-2322, 43-2337, 43-2373, 43-2424, 43-2535, 43-4119, 43-4120, 43-4121, 43-4122, 43-4169, 43-4209, 43-4211, 43-10064 and 43-10636 when combined shall not exceed a total diversion rate of 33.04 cfs, a total annual maximum diversion volume of 7060 af at the field headgate, and the irrigation of 1919 acres.
5. Rights 43-31, 43-144A, 43-144B, 43-145, 43-149, 43-150, 43-151A, 43-152, 43-221, 43-251A, 43-324, 43-2223A, 43-2224A, 43-2281, 43-2300A, 43-2306A, 43-2322, 43-2337, 43-2373, 43-2424, 43-2535, 43-4119, 43-4120, 43-4121, 43-4122, 43-4169, 43-4209, 43-4211, 43-10064, 43-10554, 43-10636 and 43-12946 when combined shall not exceed a total diversion rate of 52.83 cfs and the irrigation of 2002 acres.
6. Rights 43-31, 43-144A, 43-144B, 43-145, 43-149, 43-150, 43-151A, 43-152, 43-221, 43-251A, 43-324, 43-2223A, 43-2224A, 43-2281, 43-2300A, 43-2306A, 43-2322, 43-2337, 43-2373, 43-2424, 43-2535, 43-4119, 43-4120, 43-4121, 43-4122, 43-4169, 43-4209, 43-4211, 43-10064, 43-10554, 43-10636, 43-12946, 43-13858, 43-13859, 43-13860, 43-13861, 43-13862 and 43-13863 when combined shall not exceed a total diversion rate of 52.96 cfs and the irrigation of 2010 acres.
7. Use of water under this right will be regulated by a watermaster with responsibility for the distribution of water among appropriators within a water district. At the time of this approval, this water right is within State Water District No. 143.
8. The right holder shall maintain a measuring device and lockable controlling works of a type approved by the Department in a manner that will provide the watermaster suitable control of the diversions.
9. This right when combined with all other rights shall provide no more than 0.02 cfs per acre nor more than 4.0 afa per acre at the field headgate for irrigation of the place of use.
10. The right holder shall make full beneficial use of all surface water available to the right holder for irrigation of lands within the authorized place of use for this right. The right holder may divert ground water under this right to irrigate land with appurtenant surface water rights when the surface water supply is not reasonably sufficient to irrigate the place of use for this water right or is not available due to drought, curtailment by priority, or the seasonal startup and shutoff or maintenance schedule for canal company deliveries. The right holder shall not divert ground water for irrigation purposes under this right if use of the surface water supply is intentionally discontinued or reduced (for example abandoned, forfeited, sold, disallowed by court decree, or leased to the Water Supply Bank), or is not deliverable due to non-payment of annual assessments, without an approved transfer pursuant to Idaho Code § 42-222 or other Department approval.

WATER RIGHT NO. 43-2373
As Modified by Transfer No. 83746

CONDITIONS OF APPROVAL

11. The right holder shall accomplish the change authorized by this transfer within one year of the date of this approval.
12. Failure of the right holder to comply with the conditions of this transfer is cause for the Director to rescind approval of the transfer.
13. Pursuant to Section 42-1412(6), Idaho Code, this water right is subject to such general provisions necessary for the definition of the rights or for the efficient administration of water rights as determined by the Snake River Basin Adjudication court in the final unified decree entered 08/26/2014.



WATER RIGHT NO. 43-2424**As Modified by Transfer No. 83746**

In accordance with the approval of Transfer No. 83746, Water Right No. 43-2424 is now described as follows:

Right Holder: RED ROCK FARMS LLC
2038 S HIGHWAY 81
MALTA, ID 83342-8746

Priority Date: 4/4/1955

Source: GROUND WATER

BENEFICIAL USE

IRRIGATION

From

03/15

to

To

11/15

Diversion Rate

1.810 cfs

1.810 cfs

Diversion Volume

760.0 af

760.0 af

LOCATION OF POINT(S) OF DIVERSION

GROUND WATER	NWSWSE	Sec 13 Twp 13S Rge 26E	CASSIA County
GROUND WATER	SWSWSE	Sec 13 Twp 13S Rge 26E	CASSIA County
GROUND WATER	SWNESW	Sec 13 Twp 13S Rge 26E	CASSIA County
GROUND WATER	SESWNE	Sec 18 Twp 13S Rge 27E	CASSIA County
GROUND WATER	NWSENW	Sec 18 Twp 13S Rge 27E	CASSIA County
GROUND WATER	SWSESE	Sec 18 Twp 13S Rge 27E	CASSIA County
GROUND WATER	L3 (SWNWSW)	Sec 18 Twp 13S Rge 27E	CASSIA County
GROUND WATER	L1 (SWNWNW)	Sec 19 Twp 13S Rge 27E	CASSIA County
GROUND WATER	L2 (SWSWNW)	Sec 19 Twp 13S Rge 27E	CASSIA County
GROUND WATER	SWNESE	Sec 19 Twp 13S Rge 27E	CASSIA County
GROUND WATER	SWSESE	Sec 19 Twp 13S Rge 27E	CASSIA County
GROUND WATER	SENWSW	Sec 20 Twp 13S Rge 27E	CASSIA County
GROUND WATER	NENWNE	Sec 29 Twp 13S Rge 27E	CASSIA County

PLACE OF USE: IRRIGATION

Twp	Rng	Sec	NE				NW				SW				SE				Totals
			NE	NW	SW	SE	NE	NW	SW	SE	NE	NW	SW	SE	NE	NW	SW	SE	
13S	26E	13			35.0	39.0				39.0	38.0				39.0	40.0	37.0	40.0	307.0
13S	26E	24	39.0			39.0													78.0
13S	27E	17							34.0			40.0	40.0						114.0
13S	27E	18	39.0	39.0	40.0	39.0			48.0	39.0	38.0	47.0	48.0	39.0	40.0	39.0	39.0	39.0	573.0
									L 2			L 3	L 4						
13S	27E	19	39.0	39.0	39.0	39.0	39.0	46.0	47.0	39.0					39.0			37.0	403.0
								L 1	L 2										
13S	27E	20							40.0	40.0		31.0	38.0	39.0	39.0				227.0
13S	27E	29		39.0	37.0		40.0	40.0	38.0	38.0									232.0
13S	27E	30	38.0			38.0													76.0

Right Acre Limit: 190.0

POU Total Acres: 2010.0

Transfer No. 83746

WATER RIGHT NO. 43-2424
As Modified by Transfer No. 83746

CONDITIONS OF APPROVAL


1. This right is limited to the irrigation of 190 acres within the authorized place of use in a single irrigation season.
2. Rights 43-2373, 43-2424, 43-4119, 43-4120, 43-4121, 43-4122 and 43-10636 when combined shall not exceed a total annual maximum diversion volume of 2532 af.
3. Rights 43-145, 43-324, 43-2373, 43-2424, 43-4119, 43-4120, 43-4121, 43-4122 and 43-10636 when combined shall not exceed the irrigation of 633 acres.
4. Rights 43-2281, 43-2300A, 43-2306A, 43-2322, 43-2337, 43-2373, 43-2424, 43-2535, 43-4119, 43-4120, 43-4121, 43-4122, 43-4169, 43-4209, 43-4211, 43-10064 and 43-10636 when combined shall not exceed a total diversion rate of 33.04 cfs, a total annual maximum diversion volume of 7060 af at the field headgate, and the irrigation of 1919 acres.
5. Rights 43-31, 43-144A, 43-144B, 43-145, 43-149, 43-150, 43-151A, 43-152, 43-221, 43-251A, 43-324, 43-2223A, 43-2224A, 43-2281, 43-2300A, 43-2306A, 43-2322, 43-2337, 43-2373, 43-2424, 43-2535, 43-4119, 43-4120, 43-4121, 43-4122, 43-4169, 43-4209, 43-4211, 43-10064, 43-10554, 43-10636 and 43-12946 when combined shall not exceed a total diversion rate of 52.83 cfs and the irrigation of 2002 acres.
6. Rights 43-31, 43-144A, 43-144B, 43-145, 43-149, 43-150, 43-151A, 43-152, 43-221, 43-251A, 43-324, 43-2223A, 43-2224A, 43-2281, 43-2300A, 43-2306A, 43-2322, 43-2337, 43-2373, 43-2424, 43-2535, 43-4119, 43-4120, 43-4121, 43-4122, 43-4169, 43-4209, 43-4211, 43-10064, 43-10554, 43-10636, 43-12946, 43-13858, 43-13859, 43-13860, 43-13861, 43-13862 and 43-13863 when combined shall not exceed a total diversion rate of 52.96 cfs and the irrigation of 2010 acres.
7. Use of water under this right will be regulated by a watermaster with responsibility for the distribution of water among appropriators within a water district. At the time of this approval, this water right is within State Water District No. 143.
8. The right holder shall maintain a measuring device and lockable controlling works of a type approved by the Department in a manner that will provide the watermaster suitable control of the diversions.
9. This right when combined with all other rights shall provide no more than 0.02 cfs per acre nor more than 4.0 afa per acre at the field headgate for irrigation of the place of use.
10. The right holder shall make full beneficial use of all surface water available to the right holder for irrigation of lands within the authorized place of use for this right. The right holder may divert ground water under this right to irrigate land with appurtenant surface water rights when the surface water supply is not reasonably sufficient to irrigate the place of use for this water right or is not available due to drought, curtailment by priority, or the seasonal startup and shutoff or maintenance schedule for canal company deliveries. The right holder shall not divert ground water for irrigation purposes under this right if use of the surface water supply is intentionally discontinued or reduced (for example abandoned, forfeited, sold, disallowed by court decree, or leased to the Water Supply Bank), or is not deliverable due to non-payment of annual assessments, without an approved transfer pursuant to Idaho Code § 42-222 or other Department approval.

WATER RIGHT NO. 43-2424

As Modified by Transfer No. 83746

CONDITIONS OF APPROVAL

11. The right holder shall accomplish the change authorized by this transfer within one year of the date of this approval.
12. Failure of the right holder to comply with the conditions of this transfer is cause for the Director to rescind approval of the transfer.
13. Pursuant to Section 42-1412(6), Idaho Code, this water right is subject to such general provisions necessary for the definition of the rights or for the efficient administration of water rights as determined by the Snake River Basin Adjudication court in the final unified decree entered 08/26/2014.



WATER RIGHT NO. 43-144A**As Modified by Transfer No. 83746**

In accordance with the approval of Transfer No. 83746, Water Right No. 43-144A is now described as follows:

Right Holder: 7 SPRINGS RANCH LLC
2038 S HIGHWAY 81
MALTA, ID 83342-8746

Priority Date: 3/31/1886

Source: CASSIA CREEK

Tributary: RAFT RIVER

BENEFICIAL USE

IRRIGATION

From

03/15

To

to 11/15

Diversion Rate

0.900 cfs

0.900 cfs

LOCATION OF POINT(S) OF DIVERSION

CASSIA CREEK
CASSIA CREEK

SESW
SESW

Sec 13 Twp 13S Rge 26E CASSIA County
Sec 13 Twp 13S Rge 26E CASSIA County

PLACE OF USE: IRRIGATION

Twp	Rng	Sec	NE				NW				SW				SE				Totals
			NE	NW	SW	SE	NE	NW	SW	SE	NE	NW	SW	SE	NE	NW	SW	SE	
13S	28E	13			35.0	39.0				39.0	38.0				39.0	40.0	37.0	40.0	307.0
13S	26E	24	39.0			39.0													78.0
13S	27E	17							34.0			40.0	40.0						114.0
13S	27E	18	39.0	39.0	40.0	39.0			48.0	39.0	38.0	47.0	48.0	39.0	40.0	39.0	39.0	39.0	573.0
									L 2			L 3	L 4						
13S	27E	19	39.0	39.0	39.0	39.0	39.0	46.0	47.0	39.0					39.0			37.0	403.0
								L 1	L 2										
13S	27E	20							40.0	40.0		31.0	38.0	39.0	39.0				227.0
13S	27E	29		39.0	37.0		40.0	40.0	38.0	38.0									232.0
13S	27E	30	38.0			38.0													76.0

Right Acre Limit: 79.0

POU Total Acres: 2010.0

CONDITIONS OF APPROVAL

1. This right is limited to the irrigation of 79 acres within the authorized place of use in a single irrigation season.
2. Rights 43-144A, 43-221, 43-251A and 43-10064 when combined shall not exceed the irrigation of 308 acres.
3. Rights 43-31, 43-144A, 43-144B, 43-145, 43-149, 43-150, 43-151A, 43-152, 43-221, 43-251A, 43-324, 43-2223A, 43-2224A, 43-10554 and 43-12946 when combined shall not exceed a total diversion rate of 21.49 cfs and the irrigation of 1368 acres.

Transfer No. 83746

WATER RIGHT NO. 43-144A

As Modified by Transfer No. 83746

CONDITIONS OF APPROVAL

4. Rights 43-31, 43-144A, 43-144B, 43-145, 43-149, 43-150, 43-151A, 43-152, 43-221, 43-251A, 43-324, 43-2223A, 43-2224A, 43-2281, 43-2300A, 43-2306A, 43-2322, 43-2337, 43-2373, 43-2424, 43-2535, 43-4119, 43-4120, 43-4121, 43-4122, 43-4169, 43-4209, 43-4211, 43-10064, 43-10554, 43-10636 and 43-12946 when combined shall not exceed a total diversion rate of 52.83 cfs and the irrigation of 2002 acres.
5. Rights 43-31, 43-144A, 43-144B, 43-145, 43-149, 43-150, 43-151A, 43-152, 43-221, 43-251A, 43-324, 43-2223A, 43-2224A, 43-2281, 43-2300A, 43-2306A, 43-2322, 43-2337, 43-2373, 43-2424, 43-2535, 43-4119, 43-4120, 43-4121, 43-4122, 43-4169, 43-4209, 43-4211, 43-10064, 43-10554, 43-10636, 43-12946, 43-13858, 43-13859, 43-13860, 43-13861, 43-13862 and 43-13863 when combined shall not exceed a total diversion rate of 52.96 cfs and the irrigation of 2010 acres.
6. Use of water under this right will be regulated by a watermaster with responsibility for the distribution of water among appropriators within a water district. At the time of this approval, this water right is within State Water District No. 43C.
7. The right holder shall maintain a measuring device and lockable controlling works of a type approved by the Department in a manner that will provide the watermaster suitable control of the diversion.
8. This right when combined with all other rights shall provide no more than 0.02 cfs per acre nor more than 4.0 afa per acre at the field headgate for irrigation of the place of use.
9. The right holder shall accomplish the change authorized by this transfer within one year of the date of this approval.
10. Failure of the right holder to comply with the conditions of this transfer is cause for the Director to rescind approval of the transfer.
11. Pursuant to Section 42-1412(6), Idaho Code, this water right is subject to such general provisions necessary for the definition of the rights or for the efficient administration of water rights as determined by the Snake River Basin Adjudication court in the final unified decree entered 08/26/2014.

WATER RIGHT NO. 43-4211**As Modified by Transfer No. 83746**

In accordance with the approval of Transfer No. 83746, Water Right No. 43-4211 is now described as follows:

Right Holder: RED ROCK FARMS LLC
2038 S HIGHWAY 81
MALTA, ID 83342-8746

Priority Date: 3/15/1955

Source: GROUND WATER

<u>BENEFICIAL USE</u>	<u>From</u>	<u>To</u>	<u>Diversion Rate</u>	<u>Diversion Volume</u>
IRRIGATION	03/15	to 11/15	1.340 cfs	268.0 af
			1.340 cfs	268.0 af

LOCATION OF POINT(S) OF DIVERSION

GROUND WATER	NWSWSE	Sec 13 Twp 13S Rge 26E	CASSIA County
GROUND WATER	SWSWSE	Sec 13 Twp 13S Rge 26E	CASSIA County
GROUND WATER	SWNESW	Sec 13 Twp 13S Rge 26E	CASSIA County
GROUND WATER	SESWNE	Sec 18 Twp 13S Rge 27E	CASSIA County
GROUND WATER	NWSENW	Sec 18 Twp 13S Rge 27E	CASSIA County
GROUND WATER	SWSESE	Sec 18 Twp 13S Rge 27E	CASSIA County
GROUND WATER	L3 (SWNWSW)	Sec 18 Twp 13S Rge 27E	CASSIA County
GROUND WATER	L1 (SWNWNW)	Sec 19 Twp 13S Rge 27E	CASSIA County
GROUND WATER	L2 (SWSWNW)	Sec 19 Twp 13S Rge 27E	CASSIA County
GROUND WATER	SWNESE	Sec 19 Twp 13S Rge 27E	CASSIA County
GROUND WATER	SWSESE	Sec 19 Twp 13S Rge 27E	CASSIA County
GROUND WATER	SENWSW	Sec 20 Twp 13S Rge 27E	CASSIA County
GROUND WATER	NENWNE	Sec 29 Twp 13S Rge 27E	CASSIA County

PLACE OF USE: IRRIGATION

Twp	Rng	Sec	NE				NW				SW				SE				Totals
			NE	NW	SW	SE	NE	NW	SW	SE	NE	NW	SW	SE	NE	NW	SW	SE	
13S	26E	13			35.0	39.0				39.0	38.0				39.0	40.0	37.0	40.0	307.0
13S	26E	24	39.0			39.0													78.0
13S	27E	17							34.0			40.0	40.0						114.0
13S	27E	18	39.0	39.0	40.0	39.0			48.0	39.0	38.0	47.0	48.0	39.0	40.0	39.0	39.0	39.0	573.0
									L 2			L 3	L 4						
13S	27E	19	39.0	39.0	39.0	39.0	39.0	46.0	47.0	39.0					39.0			37.0	403.0
								L 1	L 2										
13S	27E	20						40.0	40.0			31.0	38.0	39.0	39.0				227.0
13S	27E	29		39.0	37.0		40.0	40.0	38.0	38.0									232.0
13S	27E	30	38.0			38.0													76.0

Right Acre Limit: 67.0

POU Total Acres: 2010.0

Transfer No. 83746

WATER RIGHT NO. 43-4211
As Modified by Transfer No. 83746


CONDITIONS OF APPROVAL

1. This right is limited to the irrigation of 67 acres within the authorized place of use in a single irrigation season.
2. Rights 43-2281, 43-4209 and 43-4211 when combined shall not exceed a total annual maximum diversion volume of 1456 af.
3. Rights 43-31, 43-144B, 43-10554, 43-2281, 43-4209, 43-12946 and 43-4211 when combined shall not exceed the irrigation of 405 acres.
4. Rights 43-2281, 43-2300A, 43-2306A, 43-2322, 43-2337, 43-2373, 43-2424, 43-2535, 43-4119, 43-4120, 43-4121, 43-4122, 43-4169, 43-4209, 43-4211, 43-10064 and 43-10636 when combined shall not exceed a total diversion rate of 33.04 cfs, a total annual maximum diversion volume of 7060 af at the field headgate, and the irrigation of 1919 acres.
5. Rights 43-31, 43-144A, 43-144B, 43-145, 43-149, 43-150, 43-151A, 43-152, 43-221, 43-251A, 43-324, 43-2223A, 43-2224A, 43-2281, 43-2300A, 43-2306A, 43-2322, 43-2337, 43-2373, 43-2424, 43-2535, 43-4119, 43-4120, 43-4121, 43-4122, 43-4169, 43-4209, 43-4211, 43-10064, 43-10554, 43-10636 and 43-12946 when combined shall not exceed a total diversion rate of 52.83 cfs and the irrigation of 2002 acres.
6. Rights 43-31, 43-144A, 43-144B, 43-145, 43-149, 43-150, 43-151A, 43-152, 43-221, 43-251A, 43-324, 43-2223A, 43-2224A, 43-2281, 43-2300A, 43-2306A, 43-2322, 43-2337, 43-2373, 43-2424, 43-2535, 43-4119, 43-4120, 43-4121, 43-4122, 43-4169, 43-4209, 43-4211, 43-10064, 43-10554, 43-10636, 43-12946, 43-13858, 43-13859, 43-13860, 43-13861, 43-13862 and 43-13863 when combined shall not exceed a total diversion rate of 52.96 cfs and the irrigation of 2010 acres.
7. Use of water under this right will be regulated by a watermaster with responsibility for the distribution of water among appropriators within a water district. At the time of this approval, this water right is within State Water District No. 143.
8. The right holder shall maintain a measuring device and lockable controlling works of a type approved by the Department in a manner that will provide the watermaster suitable control of the diversions.
9. This right when combined with all other rights shall provide no more than 0.02 cfs per acre nor more than 4.0 afa per acre at the field headgate for irrigation of the place of use.
10. The right holder shall make full beneficial use of all surface water available to the right holder for irrigation of lands within the authorized place of use for this right. The right holder may divert ground water under this right to irrigate land with appurtenant surface water rights when the surface water supply is not reasonably sufficient to irrigate the place of use for this water right or is not available due to drought, curtailment by priority, or the seasonal startup and shutoff or maintenance schedule for canal company deliveries. The right holder shall not divert ground water for irrigation purposes under this right if use of the surface water supply is intentionally discontinued or reduced (for example abandoned, forfeited, sold, disallowed by court decree, or leased to the Water Supply Bank), or is not deliverable due to non-payment of annual assessments, without an approved transfer pursuant to Idaho Code § 42-222 or other Department approval.

WATER RIGHT NO. 43-4211
As Modified by Transfer No. 83746

CONDITIONS OF APPROVAL

11. The right holder shall accomplish the change authorized by this transfer within one year of the date of this approval.
12. Failure of the right holder to comply with the conditions of this transfer is cause for the Director to rescind approval of the transfer.
13. Pursuant to Section 42-1412(6), Idaho Code, this water right is subject to such general provisions necessary for the definition of the rights or for the efficient administration of water rights as determined by the Snake River Basin Adjudication court in the final unified decree entered 08/26/2014.



WATER RIGHT NO. 43-4209**As Modified by Transfer No. 83746**

In accordance with the approval of Transfer No. 83746, Water Right No. 43-4209 is now described as follows:

Right Holder: RED ROCK FARMS LLC
2038 S HIGHWAY 81
MALTA, ID 83342-8746

Priority Date: 3/15/1955

Source: GROUND WATER

<u>BENEFICIAL USE</u>	<u>From</u>	<u>To</u>	<u>Diversion Rate</u>	<u>Diversion Volume</u>
IRRIGATION	03/15	to 11/15	3,200 cfs	868.0 af
			3,200 cfs	868.0 af

LOCATION OF POINT(S) OF DIVERSION

GROUND WATER	NWSWSE	Sec 13 Twp 13S Rge 26E	CASSIA County
GROUND WATER	SWSWSE	Sec 13 Twp 13S Rge 26E	CASSIA County
GROUND WATER	SWNESW	Sec 13 Twp 13S Rge 26E	CASSIA County
GROUND WATER	SESWNE	Sec 18 Twp 13S Rge 27E	CASSIA County
GROUND WATER	NWSENW	Sec 18 Twp 13S Rge 27E	CASSIA County
GROUND WATER	SWSESE	Sec 18 Twp 13S Rge 27E	CASSIA County
GROUND WATER	L3 (SWNWSW)	Sec 18 Twp 13S Rge 27E	CASSIA County
GROUND WATER	L1 (SWNWNW)	Sec 19 Twp 13S Rge 27E	CASSIA County
GROUND WATER	L2 (SWSWNW)	Sec 19 Twp 13S Rge 27E	CASSIA County
GROUND WATER	SWNESE	Sec 19 Twp 13S Rge 27E	CASSIA County
GROUND WATER	SWSESE	Sec 19 Twp 13S Rge 27E	CASSIA County
GROUND WATER	SENWSW	Sec 20 Twp 13S Rge 27E	CASSIA County
GROUND WATER	NENWNE	Sec 29 Twp 13S Rge 27E	CASSIA County

PLACE OF USE: IRRIGATION

			NE				NW				SW				SE				Totals
Twp	Rng	Sec	NE	NW	SW	SE	NE	NW	SW	SE	NE	NW	SW	SE	NE	NW	SW	SE	
13S	26E	13			35.0	39.0				39.0	38.0				39.0	40.0	37.0	40.0	307.0
13S	26E	24	39.0			39.0													78.0
13S	27E	17							34.0			40.0	40.0						114.0
13S	27E	18	39.0	39.0	40.0	39.0			48.0	39.0	38.0	47.0	48.0	39.0	40.0	39.0	39.0	39.0	573.0
									L 2			L 3	L 4						
13S	27E	19	39.0	39.0	39.0	39.0	39.0	46.0	47.0	39.0					39.0			37.0	403.0
								L 1	L 2										
13S	27E	20						40.0	40.0		31.0	38.0	39.0	39.0					227.0
13S	27E	29		39.0	37.0		40.0	40.0	38.0	38.0									232.0
13S	27E	30	38.0			38.0													76.0

Right Acre Limit: 217.0

POU Total Acres: 2010.0

Transfer No. 83746

WATER RIGHT NO. 43-4209
As Modified by Transfer No. 83746


CONDITIONS OF APPROVAL

1. This right is limited to the irrigation of 217 acres within the authorized place of use in a single irrigation season.
2. Rights 43-2281, 43-4209 and 43-4211 when combined shall not exceed a total annual maximum diversion volume of 1456 af.
3. Rights 43-31, 43-144B, 43-10554, 43-2281, 43-4209, 43-12946 and 43-4211 when combined shall not exceed the irrigation of 405 acres.
4. Rights 43-2281, 43-2300A, 43-2306A, 43-2322, 43-2337, 43-2373, 43-2424, 43-2535, 43-4119, 43-4120, 43-4121, 43-4122, 43-4169, 43-4209, 43-4211, 43-10064 and 43-10636 when combined shall not exceed a total diversion rate of 33.04 cfs, a total annual maximum diversion volume of 7060 af at the field headgate, and the irrigation of 1919 acres.
5. Rights 43-31, 43-144A, 43-144B, 43-145, 43-149, 43-150, 43-151A, 43-152, 43-221, 43-251A, 43-324, 43-2223A, 43-2224A, 43-2281, 43-2300A, 43-2306A, 43-2322, 43-2337, 43-2373, 43-2424, 43-2535, 43-4119, 43-4120, 43-4121, 43-4122, 43-4169, 43-4209, 43-4211, 43-10064, 43-10554, 43-10636 and 43-12946 when combined shall not exceed a total diversion rate of 52.83 cfs and the irrigation of 2002 acres.
6. Rights 43-31, 43-144A, 43-144B, 43-145, 43-149, 43-150, 43-151A, 43-152, 43-221, 43-251A, 43-324, 43-2223A, 43-2224A, 43-2281, 43-2300A, 43-2306A, 43-2322, 43-2337, 43-2373, 43-2424, 43-2535, 43-4119, 43-4120, 43-4121, 43-4122, 43-4169, 43-4209, 43-4211, 43-10064, 43-10554, 43-10636, 43-12946, 43-13858, 43-13859, 43-13860, 43-13861, 43-13862 and 43-13863 when combined shall not exceed a total diversion rate of 52.96 cfs and the irrigation of 2010 acres.
7. Use of water under this right will be regulated by a watermaster with responsibility for the distribution of water among appropriators within a water district. At the time of this approval, this water right is within State Water District No. 143.
8. The right holder shall maintain a measuring device and lockable controlling works of a type approved by the Department in a manner that will provide the watermaster suitable control of the diversions.
9. This right when combined with all other rights shall provide no more than 0.02 cfs per acre nor more than 4.0 afa per acre at the field headgate for irrigation of the place of use.
10. The right holder shall make full beneficial use of all surface water available to the right holder for irrigation of lands within the authorized place of use for this right. The right holder may divert ground water under this right to irrigate land with appurtenant surface water rights when the surface water supply is not reasonably sufficient to irrigate the place of use for this water right or is not available due to drought, curtailment by priority, or the seasonal startup and shutoff or maintenance schedule for canal company deliveries. The right holder shall not divert ground water for irrigation purposes under this right if use of the surface water supply is intentionally discontinued or reduced (for example abandoned, forfeited, sold, disallowed by court decree, or leased to the Water Supply Bank), or is not deliverable due to non-payment of annual assessments, without an approved transfer pursuant to Idaho Code § 42-222 or other Department approval.

WATER RIGHT NO. 43-4209
As Modified by Transfer No. 83746

CONDITIONS OF APPROVAL

11. The right holder shall accomplish the change authorized by this transfer within one year of the date of this approval.
12. Failure of the right holder to comply with the conditions of this transfer is cause for the Director to rescind approval of the transfer.
13. Pursuant to Section 42-1412(6), Idaho Code, this water right is subject to such general provisions necessary for the definition of the rights or for the efficient administration of water rights as determined by the Snake River Basin Adjudication court in the final unified decree entered 08/26/2014.



WATER RIGHT NO. 43-10554**As Modified by Transfer No. 83746**

In accordance with the approval of Transfer No. 83746, Water Right No. 43-10554 is now described as follows:

Right Holder: RED ROCK FARMS LLC
2038 S HIGHWAY 81
MALTA, ID 83342-8746

Priority Date: 4/1/1883

Source: RAFT RIVER

Tributary: SNAKE RIVER

BENEFICIAL USE

IRRIGATION

From

04/01

to 10/01

To**Diversion Rate**

3.400 cfs

3.400 cfs

LOCATION OF POINT(S) OF DIVERSION

RAFT RIVER
RAFT RIVER

NESW
L3 (NWSW)

Sec 19 Twp 13S Rge 27E CASSIA County
Sec 19 Twp 13S Rge 27E CASSIA County

PLACE OF USE: IRRIGATION

Twp	Rng	Sec	NE				NW				SW				SE				Totals
			NE	NW	SW	SE	NE	NW	SW	SE	NE	NW	SW	SE	NE	NW	SW	SE	
13S	26E	13			35.0	39.0				39.0	38.0				39.0	40.0	37.0	40.0	307.0
13S	26E	24	39.0			39.0													78.0
13S	27E	17							34.0			40.0	40.0						114.0
13S	27E	18	39.0	39.0	40.0	39.0			48.0	39.0	38.0	47.0	48.0	39.0	40.0	39.0	39.0	39.0	573.0
									L 2				L 3	L 4					
13S	27E	19	39.0	39.0	39.0	39.0	39.0	46.0	47.0	39.0					39.0			37.0	403.0
								L 1	L 2										
13S	27E	20							40.0	40.0		31.0	38.0	39.0	39.0				227.0
13S	27E	29		39.0	37.0		40.0	40.0	38.0	38.0									232.0
13S	27E	30	38.0			38.0													76.0

Right Acre Limit: 163.0

POU Total Acres: 2010.0

CONDITIONS OF APPROVAL

1. This right is limited to the irrigation of 163 acres within the authorized place of use in a single irrigation season.
2. Rights 43-31, 43-144B, 43-10554, 43-2281, 43-4209, 43-12946 and 43-4211 when combined shall not exceed the irrigation of 405 acres.
3. Rights 43-31, 43-144A, 43-144B, 43-145, 43-149, 43-150, 43-151A, 43-152, 43-221, 43-251A, 43-324, 43-2223A, 43-2224A, 43-10554 and 43-12946 when combined shall not exceed a total diversion rate of 21.49 cfs and the irrigation of 1368 acres.

WATER RIGHT NO. 43-10554

As Modified by Transfer No. 83746

CONDITIONS OF APPROVAL

4. Rights 43-31, 43-144A, 43-144B, 43-145, 43-149, 43-150, 43-151A, 43-152, 43-221, 43-251A, 43-324, 43-2223A, 43-2224A, 43-2281, 43-2300A, 43-2306A, 43-2322, 43-2337, 43-2373, 43-2424, 43-2535, 43-4119, 43-4120, 43-4121, 43-4122, 43-4169, 43-4209, 43-4211, 43-10064, 43-10554, 43-10636 and 43-12946 when combined shall not exceed a total diversion rate of 52.83 cfs and the irrigation of 2002 acres.
5. Rights 43-31, 43-144A, 43-144B, 43-145, 43-149, 43-150, 43-151A, 43-152, 43-221, 43-251A, 43-324, 43-2223A, 43-2224A, 43-2281, 43-2300A, 43-2306A, 43-2322, 43-2337, 43-2373, 43-2424, 43-2535, 43-4119, 43-4120, 43-4121, 43-4122, 43-4169, 43-4209, 43-4211, 43-10064, 43-10554, 43-10636, 43-12946, 43-13858, 43-13859, 43-13860, 43-13861, 43-13862 and 43-13863 when combined shall not exceed a total diversion rate of 52.96 cfs and the irrigation of 2010 acres.
6. Use of water under this right will be regulated by a watermaster with responsibility for the distribution of water among appropriators within a water district. At the time of this approval, this water right is within State Water District No. 43B.
7. The right holder shall maintain a measuring device and lockable controlling works of a type approved by the Department in a manner that will provide the watermaster suitable control of the diversion.
8. This right when combined with all other rights shall provide no more than 0.02 cfs per acre nor more than 4.0 afa per acre at the field headgate for irrigation of the place of use.
9. The right holder shall accomplish the change authorized by this transfer within one year of the date of this approval.
10. Failure of the right holder to comply with the conditions of this transfer is cause for the Director to rescind approval of the transfer.
11. Pursuant to Section 42-1412(6), Idaho Code, this water right is subject to such general provisions necessary for the definition of the rights or for the efficient administration of water rights as determined by the Snake River Basin Adjudication court in the final unified decree entered 08/26/2014.

WATER RIGHT NO. 43-2281**As Modified by Transfer No. 83746**

In accordance with the approval of Transfer No. 83746, Water Right No. 43-2281 is now described as follows:

Right Holder: RED ROCK FARMS LLC
2038 S HIGHWAY 81
MALTA, ID 83342-8746

Priority Date: 8/7/1940

Source: GROUND WATER

BENEFICIAL USE	From	To	Diversion Rate	Diversion Volume
IRRIGATION	03/15	to 11/15	1.600 cfs	160.0 af
			1.600 cfs	160.0 af

LOCATION OF POINT(S) OF DIVERSION

GROUND WATER	NWSWSE	Sec 13 Twp 13S Rge 26E	CASSIA County
GROUND WATER	SWSWSE	Sec 13 Twp 13S Rge 26E	CASSIA County
GROUND WATER	SWNESW	Sec 13 Twp 13S Rge 26E	CASSIA County
GROUND WATER	SESWNE	Sec 18 Twp 13S Rge 27E	CASSIA County
GROUND WATER	NWSENW	Sec 18 Twp 13S Rge 27E	CASSIA County
GROUND WATER	SWSESE	Sec 18 Twp 13S Rge 27E	CASSIA County
GROUND WATER	L3 (SWNWSW)	Sec 18 Twp 13S Rge 27E	CASSIA County
GROUND WATER	L1 (SWNWNW)	Sec 19 Twp 13S Rge 27E	CASSIA County
GROUND WATER	L2 (SWSWNW)	Sec 19 Twp 13S Rge 27E	CASSIA County
GROUND WATER	SWNESE	Sec 19 Twp 13S Rge 27E	CASSIA County
GROUND WATER	SWSESE	Sec 19 Twp 13S Rge 27E	CASSIA County
GROUND WATER	SENWSW	Sec 20 Twp 13S Rge 27E	CASSIA County
GROUND WATER	NENWNE	Sec 29 Twp 13S Rge 27E	CASSIA County

PLACE OF USE: IRRIGATION

			NE				NW				SW				SE				Totals
Twp	Rng	Sec	NE	NW	SW	SE	NE	NW	SW	SE	NE	NW	SW	SE	NE	NW	SW	SE	
13S	26E	13			35.0	39.0				39.0	38.0				39.0	40.0	37.0	40.0	307.0
13S	26E	24	39.0			39.0													78.0
13S	27E	17							34.0			40.0	40.0						114.0
13S	27E	18	39.0	39.0	40.0	39.0			48.0	39.0	38.0	47.0	48.0	39.0	40.0	39.0	39.0	39.0	573.0
									L 2			L 3	L 4						
13S	27E	19	39.0	39.0	39.0	39.0	39.0	46.0	47.0	39.0					39.0			37.0	403.0
								L 1	L 2										
13S	27E	20						40.0	40.0		31.0	38.0	39.0	39.0					227.0
13S	27E	29		39.0	37.0		40.0	40.0	38.0	38.0									232.0
13S	27E	30	38.0			38.0													76.0

Right Acre Limit: 80.0

POU Total Acres: 2010.0

Transfer No. 83746

WATER RIGHT NO. 43-2281

As Modified by Transfer No. 83746

CONDITIONS OF APPROVAL

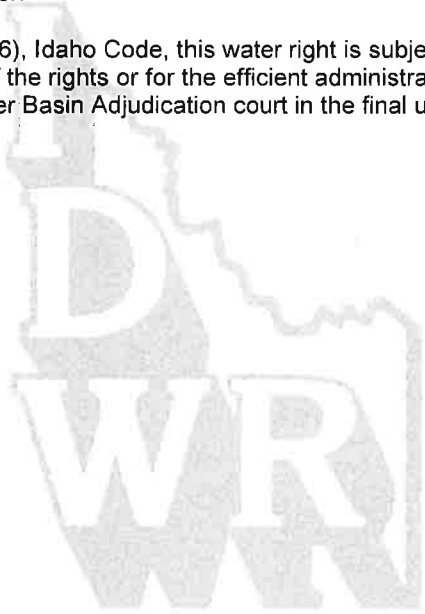
1. This right is limited to the irrigation of 80 acres within the authorized place of use in a single irrigation season.
2. Rights 43-2281, 43-4209 and 43-4211 when combined shall not exceed a total annual maximum diversion volume of 1456 af.
3. Rights 43-31, 43-144B, 43-10554, 43-2281, 43-4209, 43-12946 and 43-4211 when combined shall not exceed the irrigation of 405 acres.
4. Rights 43-2281, 43-2300A, 43-2306A, 43-2322, 43-2337, 43-2373, 43-2424, 43-2535, 43-4119, 43-4120, 43-4121, 43-4122, 43-4169, 43-4209, 43-4211, 43-10064 and 43-10636 when combined shall not exceed a total diversion rate of 33.04 cfs, a total annual maximum diversion volume of 7060 af at the field headgate, and the irrigation of 1919 acres.
5. Rights 43-31, 43-144A, 43-144B, 43-145, 43-149, 43-150, 43-151A, 43-152, 43-221, 43-251A, 43-324, 43-2223A, 43-2224A, 43-2281, 43-2300A, 43-2306A, 43-2322, 43-2337, 43-2373, 43-2424, 43-2535, 43-4119, 43-4120, 43-4121, 43-4122, 43-4169, 43-4209, 43-4211, 43-10064, 43-10554, 43-10636 and 43-12946 when combined shall not exceed a total diversion rate of 52.83 cfs and the irrigation of 2002 acres.
6. Rights 43-31, 43-144A, 43-144B, 43-145, 43-149, 43-150, 43-151A, 43-152, 43-221, 43-251A, 43-324, 43-2223A, 43-2224A, 43-2281, 43-2300A, 43-2306A, 43-2322, 43-2337, 43-2373, 43-2424, 43-2535, 43-4119, 43-4120, 43-4121, 43-4122, 43-4169, 43-4209, 43-4211, 43-10064, 43-10554, 43-10636, 43-12946, 43-13858, 43-13859, 43-13860, 43-13861, 43-13862 and 43-13863 when combined shall not exceed a total diversion rate of 52.96 cfs and the irrigation of 2010 acres.
7. Use of water under this right will be regulated by a watermaster with responsibility for the distribution of water among appropriators within a water district. At the time of this approval, this water right is within State Water District No. 143.
8. The right holder shall maintain a measuring device and lockable controlling works of a type approved by the Department in a manner that will provide the watermaster suitable control of the diversions.
9. This right when combined with all other rights shall provide no more than 0.02 cfs per acre nor more than 4.0 afa per acre at the field headgate for irrigation of the place of use.
10. The right holder shall make full beneficial use of all surface water available to the right holder for irrigation of lands within the authorized place of use for this right. The right holder may divert ground water under this right to irrigate land with appurtenant surface water rights when the surface water supply is not reasonably sufficient to irrigate the place of use for this water right or is not available due to drought, curtailment by priority, or the seasonal startup and shutoff or maintenance schedule for canal company deliveries. The right holder shall not divert ground water for irrigation purposes under this right if use of the surface water supply is intentionally discontinued or reduced (for example abandoned, forfeited, sold, disallowed by court decree, or leased to the Water Supply Bank), or is not deliverable due to non-payment of annual assessments, without an approved transfer pursuant to Idaho Code § 42-222 or other Department approval.

WATER RIGHT NO. 43-2281

As Modified by Transfer No. 83746

CONDITIONS OF APPROVAL

11. The right holder shall accomplish the change authorized by this transfer within one year of the date of this approval.
12. Failure of the right holder to comply with the conditions of this transfer is cause for the Director to rescind approval of the transfer.
13. Pursuant to Section 42-1412(6), Idaho Code, this water right is subject to such general provisions necessary for the definition of the rights or for the efficient administration of water rights as determined by the Snake River Basin Adjudication court in the final unified decree entered 08/26/2014.



WATER RIGHT NO. 43-324**As Modified by Transfer No. 83746**

In accordance with the approval of Transfer No. 83746, Water Right No. 43-324 is now described as follows:

Right Holder: RED ROCK FARMS LLC
2038 S HIGHWAY 81
MALTA, ID 83342-8746

Priority Date: 9/16/1909

Source: RAFT RIVER

Tributary: SNAKE RIVER

BENEFICIAL USE

IRRIGATION

From

3/15

To

to 11/15

Diversion Rate

4.800 cfs

4.800 cfs

LOCATION OF POINT(S) OF DIVERSION

RAFT RIVER
RAFT RIVER

NESW
L3 (NWSW)

Sec 19 Twp 13S Rge 27E CASSIA County
Sec 19 Twp 13S Rge 27E CASSIA County

PLACE OF USE: IRRIGATION

Twp	Rng	Sec	NE				NW				SW				SE				Totals
			NE	NW	SW	SE	NE	NW	SW	SE	NE	NW	SW	SE	NE	NW	SW	SE	
13S	26E	13			35.0	39.0					39.0	38.0			39.0	40.0	37.0	40.0	307.0
13S	26E	24	39.0			39.0													78.0
13S	27E	17							34.0			40.0	40.0						114.0
13S	27E	18	39.0	39.0	40.0	39.0			48.0	39.0	38.0	47.0	48.0	39.0	40.0	39.0	39.0	39.0	573.0
									L 2			L 3	L 4						
13S	27E	19	39.0	39.0	39.0	39.0	39.0	46.0	47.0	39.0					39.0			37.0	403.0
								L 1	L 2										
13S	27E	20						40.0	40.0		31.0	38.0	39.0	39.0					227.0
13S	27E	29		39.0	37.0		40.0	40.0	38.0	38.0									232.0
13S	27E	30	38.0			38.0													76.0

Right Acre Limit: 238.0

POU Total Acres: 2010.0

CONDITIONS OF APPROVAL

1. This right is limited to the irrigation of 238 acres within the authorized place of use in a single irrigation season.
2. Rights 43-145, 43-324, 43-2373, 43-2424, 43-4119, 43-4120, 43-4121, 43-4122 and 43-10636 when combined shall not exceed the irrigation of 633 acres.
3. Rights 43-31, 43-144A, 43-144B, 43-145, 43-149, 43-150, 43-151A, 43-152, 43-221, 43-251A, 43-324, 43-2223A, 43-2224A, 43-10554 and 43-12946 when combined shall not exceed a total diversion rate of 21.49 cfs and the irrigation of 1368 acres.

Transfer No. 83746

WATER RIGHT NO. 43-324

As Modified by Transfer No. 83746

CONDITIONS OF APPROVAL

4. Rights 43-31, 43-144A, 43-144B, 43-145, 43-149, 43-150, 43-151A, 43-152, 43-221, 43-251A, 43-324, 43-2223A, 43-2224A, 43-2281, 43-2300A, 43-2306A, 43-2322, 43-2337, 43-2373, 43-2424, 43-2535, 43-4119, 43-4120, 43-4121, 43-4122, 43-4169, 43-4209, 43-4211, 43-10064, 43-10554, 43-10636 and 43-12946 when combined shall not exceed a total diversion rate of 52.83 cfs and the irrigation of 2002 acres.
5. Rights 43-31, 43-144A, 43-144B, 43-145, 43-149, 43-150, 43-151A, 43-152, 43-221, 43-251A, 43-324, 43-2223A, 43-2224A, 43-2281, 43-2300A, 43-2306A, 43-2322, 43-2337, 43-2373, 43-2424, 43-2535, 43-4119, 43-4120, 43-4121, 43-4122, 43-4169, 43-4209, 43-4211, 43-10064, 43-10554, 43-10636, 43-12946, 43-13858, 43-13859, 43-13860, 43-13861, 43-13862 and 43-13863 when combined shall not exceed a total diversion rate of 52.96 cfs and the irrigation of 2010 acres.
6. Use of water under this right will be regulated by a watermaster with responsibility for the distribution of water among appropriators within a water district. At the time of this approval, this water right is within State Water District No. 43B.
7. The right holder shall maintain a measuring device and lockable controlling works of a type approved by the Department in a manner that will provide the watermaster suitable control of the diversion.
8. This right when combined with all other rights shall provide no more than 0.02 cfs per acre nor more than 4.0 afa per acre at the field headgate for irrigation of the place of use.
9. The right holder shall accomplish the change authorized by this transfer within one year of the date of this approval.
10. Failure of the right holder to comply with the conditions of this transfer is cause for the Director to rescind approval of the transfer.
11. Pursuant to Section 42-1412(6), Idaho Code, this water right is subject to such general provisions necessary for the definition of the rights or for the efficient administration of water rights as determined by the Snake River Basin Adjudication court in the final unified decree entered 08/26/2014.

WATER RIGHT NO. 43-2223A**As Modified by Transfer No. 83746**

In accordance with the approval of Transfer No. 83746, Water Right No. 43-2223A is now described as follows:

Right Holder: RED ROCK FARMS LLC
2038 S HIGHWAY 81
MALTA, ID 83342-8746

Priority Date: 7/16/1917

Source: RAFT RIVER

Tributary: SNAKE RIVER

BENEFICIAL USE

IRRIGATION

From

03/15

To

to 11/15

Diversion Rate

1.100 cfs

1.100 cfs

LOCATION OF POINT(S) OF DIVERSION

RAFT RIVER
RAFT RIVER

NESW
L3 (NWSW)

Sec 19 Twp 13S Rge 27E CASSIA County
Sec 19 Twp 13S Rge 27E CASSIA County

PLACE OF USE: IRRIGATION

			NE				NW				SW				SE				Totals
Twp	Rng	Sec	NE	NW	SW	SE	NE	NW	SW	SE	NE	NW	SW	SE	NE	NW	SW	SE	
13S	26E	13			35.0	39.0				39.0	38.0				39.0	40.0	37.0	40.0	307.0
13S	26E	24	39.0			39.0													78.0
13S	27E	17							34.0			40.0	40.0						114.0
13S	27E	18	39.0	39.0	40.0	39.0			48.0	39.0	38.0	47.0	48.0	39.0	40.0	39.0	39.0	39.0	573.0
									L 2			L 3	L 4						
13S	27E	19	39.0	39.0	39.0	39.0	39.0	46.0	47.0	39.0					39.0			37.0	403.0
								L 1	L 2										
13S	27E	20						40.0	40.0		31.0	38.0	39.0	39.0					227.0
13S	27E	29		39.0	37.0		40.0	40.0	38.0	38.0									232.0
13S	27E	30	38.0			38.0													76.0

Right Acre Limit: 55.0

POU Total Acres: 2010.0

CONDITIONS OF APPROVAL

1. This right is limited to the irrigation of 55 acres within the authorized place of use in a single irrigation season.
2. Rights 43-2300A and 43-2223A when combined shall not exceed a total diversion rate of 1.82 cfs, a total annual maximum diversion volume of 364 af at the field headgate, and the irrigation of 91 acres.
3. Rights 43-2223A, 43-2224A, 43-2300A, 43-2322 and 43-4169 when combined shall not exceed the irrigation of 324 acres.

Transfer No. 83746

WATER RIGHT NO. 43-2223A

As Modified by Transfer No. 83746

CONDITIONS OF APPROVAL

4. Rights 43-31, 43-144A, 43-144B, 43-145, 43-149, 43-150, 43-151A, 43-152, 43-221, 43-251A, 43-324, 43-2223A, 43-2224A, 43-10554 and 43-12946 when combined shall not exceed a total diversion rate of 21.49 cfs and the irrigation of 1368 acres.
5. Rights 43-31, 43-144A, 43-144B, 43-145, 43-149, 43-150, 43-151A, 43-152, 43-221, 43-251A, 43-324, 43-2223A, 43-2224A, 43-2281, 43-2300A, 43-2306A, 43-2322, 43-2337, 43-2373, 43-2424, 43-2535, 43-4119, 43-4120, 43-4121, 43-4122, 43-4169, 43-4209, 43-4211, 43-10064, 43-10554, 43-10636 and 43-12946 when combined shall not exceed a total diversion rate of 52.83 cfs and the irrigation of 2002 acres.
6. Rights 43-31, 43-144A, 43-144B, 43-145, 43-149, 43-150, 43-151A, 43-152, 43-221, 43-251A, 43-324, 43-2223A, 43-2224A, 43-2281, 43-2300A, 43-2306A, 43-2322, 43-2337, 43-2373, 43-2424, 43-2535, 43-4119, 43-4120, 43-4121, 43-4122, 43-4169, 43-4209, 43-4211, 43-10064, 43-10554, 43-10636, 43-12946, 43-13858, 43-13859, 43-13860, 43-13861, 43-13862 and 43-13863 when combined shall not exceed a total diversion rate of 52.96 cfs and the irrigation of 2010 acres.
7. Use of water under this right will be regulated by a watermaster with responsibility for the distribution of water among appropriators within a water district. At the time of this approval, this water right is within State Water District No. 43B.
8. The right holder shall maintain a measuring device and lockable controlling works of a type approved by the Department in a manner that will provide the watermaster suitable control of the diversions.
9. This right when combined with all other rights shall provide no more than 0.02 cfs per acre nor more than 4.0 afa per acre at the field headgate for irrigation of the place of use.
10. The right holder shall accomplish the change authorized by this transfer within one year of the date of this approval.
11. Failure of the right holder to comply with the conditions of this transfer is cause for the Director to rescind approval of the transfer.
12. Pursuant to Section 42-1412(6), Idaho Code, this water right is subject to such general provisions necessary for the definition of the rights or for the efficient administration of water rights as determined by the Snake River Basin Adjudication court in the final unified decree entered 08/26/2014.

WATER RIGHT NO. 43-2224A**As Modified by Transfer No. 83746**

In accordance with the approval of Transfer No. 83746, Water Right No. 43-2224A is now described as follows:

Right Holder: RED ROCK FARMS LLC
2038 S HIGHWAY 81
MALTA, ID 83342-8746

Priority Date: 8/9/1917

Source: RAFT RIVER

Tributary: SNAKE RIVER

BENEFICIAL USE

IRRIGATION

From

03/15

To

to 11/15

Diversion Rate

0.600 cfs

0.600 cfs

LOCATION OF POINT(S) OF DIVERSION

RAFT RIVER
RAFT RIVER

NESW
L3 (NWSW)

Sec 19 Twp 13S Rge 27E CASSIA County
Sec 19 Twp 13S Rge 27E CASSIA County

PLACE OF USE: IRRIGATION

			NE				NW				SW				SE				Totals
Twp	Rng	Sec	NE	NW	SW	SE	NE	NW	SW	SE	NE	NW	SW	SE	NE	NW	SW	SE	
13S	26E	13			35.0	39.0				39.0	38.0				39.0	40.0	37.0	40.0	307.0
13S	26E	24	39.0			39.0													78.0
13S	27E	17							34.0			40.0	40.0						114.0
13S	27E	18	39.0	39.0	40.0	39.0			48.0	39.0	38.0	47.0	48.0	39.0	40.0	39.0	39.0	39.0	573.0
									L 2			L 3	L 4						
13S	27E	19	39.0	39.0	39.0	39.0	39.0	46.0	47.0	39.0					39.0			37.0	403.0
								L 1	L 2										
13S	27E	20						40.0	40.0		31.0	38.0	39.0	39.0					227.0
13S	27E	29		39.0	37.0		40.0	40.0	38.0	38.0									232.0
13S	27E	30	38.0			38.0													76.0

Right Acre Limit: 30.0

POU Total Acres: 2010.0

CONDITIONS OF APPROVAL

1. This right is limited to the irrigation of 30 acres within the authorized place of use in a single irrigation season.
2. Rights 43-2224A and 43-2322 when combined shall not exceed the irrigation of 79 acres.
3. Rights 43-2322, 43-4169 and 43-2224A when combined shall not exceed a total diversion rate of 1.58 cfs, a total annual maximum diversion volume of 316 af at the field headgate, and the irrigation of 233 acres.

Transfer No. 83746

WATER RIGHT NO. 43-2224A

As Modified by Transfer No. 83746

CONDITIONS OF APPROVAL

4. Rights 43-2223A, 43-2224A, 43-2300A, 43-2322 and 43-4169 when combined shall not exceed the irrigation of 324 acres.
5. Rights 43-31, 43-144A, 43-144B, 43-145, 43-149, 43-150, 43-151A, 43-152, 43-221, 43-251A, 43-324, 43-2223A, 43-2224A, 43-10554 and 43-12946 when combined shall not exceed a total diversion rate of 21.49 cfs and the irrigation of 1368 acres.
6. Rights 43-31, 43-144A, 43-144B, 43-145, 43-149, 43-150, 43-151A, 43-152, 43-221, 43-251A, 43-324, 43-2223A, 43-2224A, 43-2281, 43-2300A, 43-2306A, 43-2322, 43-2337, 43-2373, 43-2424, 43-2535, 43-4119, 43-4120, 43-4121, 43-4122, 43-4169, 43-4209, 43-4211, 43-10064, 43-10554, 43-10636 and 43-12946 when combined shall not exceed a total diversion rate of 52.83 cfs and the irrigation of 2002 acres.
7. Rights 43-31, 43-144A, 43-144B, 43-145, 43-149, 43-150, 43-151A, 43-152, 43-221, 43-251A, 43-324, 43-2223A, 43-2224A, 43-2281, 43-2300A, 43-2306A, 43-2322, 43-2337, 43-2373, 43-2424, 43-2535, 43-4119, 43-4120, 43-4121, 43-4122, 43-4169, 43-4209, 43-4211, 43-10064, 43-10554, 43-10636, 43-12946, 43-13858, 43-13859, 43-13860, 43-13861, 43-13862 and 43-13863 when combined shall not exceed a total diversion rate of 52.96 cfs and the irrigation of 2010 acres.
8. Use of water under this right will be regulated by a watermaster with responsibility for the distribution of water among appropriators within a water district. At the time of this approval, this water right is within State Water District No. 43B.
9. The right holder shall maintain a measuring device and lockable controlling works of a type approved by the Department in a manner that will provide the watermaster suitable control of the diversions.
10. This right when combined with all other rights shall provide no more than 0.02 cfs per acre nor more than 4.0 afa per acre at the field headgate for irrigation of the place of use.
11. The right holder shall accomplish the change authorized by this transfer within one year of the date of this approval.
12. Failure of the right holder to comply with the conditions of this transfer is cause for the Director to rescind approval of the transfer.
13. Pursuant to Section 42-1412(6), Idaho Code, this water right is subject to such general provisions necessary for the definition of the rights or for the efficient administration of water rights as determined by the Snake River Basin Adjudication court in the final unified decree entered 08/26/2014.

WATER RIGHT NO. 43-12946**As Modified by Transfer No. 83746**

In accordance with the approval of Transfer No. 83746, Water Right No. 43-12946 is now described as follows:

Right Holder: RED ROCK FARMS LLC
2038 S HIGHWAY 81
MALTA, ID 83342-8746

Priority Date: 4/1/1970

Source: RAFT RIVER

Tributary: SNAKE RIVER

BENEFICIAL USE

IRRIGATION

From

3/15

To

to 11/15

Diversion Rate

1,000 cfs

1,000 cfs

LOCATION OF POINT(S) OF DIVERSION

RAFT RIVER
RAFT RIVER

NESW
L3 (NWSW)

Sec 19 Twp 13S Rge 27E CASSIA County
Sec 19 Twp 13S Rge 27E CASSIA County

PLACE OF USE: IRRIGATION

			NE				NW				SW				SE				Totals
Twp	Rng	Sec	NE	NW	SW	SE	NE	NW	SW	SE	NE	NW	SW	SE	NE	NW	SW	SE	
13S	26E	13			35.0	39.0				39.0	38.0				39.0	40.0	37.0	40.0	307.0
13S	26E	24	39.0			39.0													78.0
13S	27E	17							34.0			40.0	40.0						114.0
13S	27E	18	39.0	39.0	40.0	39.0			48.0	39.0	38.0	47.0	48.0	39.0	40.0	39.0	39.0	39.0	573.0
									L 2				L 3	L 4					
13S	27E	19	39.0	39.0	39.0	39.0	39.0	46.0	47.0	39.0					39.0			37.0	403.0
								L 1	L 2										
13S	27E	20							40.0	40.0		31.0	38.0	39.0	39.0				227.0
13S	27E	29		39.0	37.0		40.0	40.0	38.0	38.0									232.0
13S	27E	30	38.0			38.0													76.0

Right Acre Limit: 236.0

POU Total Acres: 2010.0

CONDITIONS OF APPROVAL

1. This right is limited to the irrigation of 236 acres within the authorized place of use in a single irrigation season.
2. Rights 43-31, 43-144B, 43-10554, 43-2281, 43-4209, 43-12946 and 43-4211 when combined shall not exceed the irrigation of 405 acres.
3. Rights 43-31, 43-144A, 43-144B, 43-145, 43-149, 43-150, 43-151A, 43-152, 43-221, 43-251A, 43-324, 43-2223A, 43-2224A, 43-10554 and 43-12946 when combined shall not exceed a total diversion rate of 21.49 cfs and the irrigation of 1368 acres.

Transfer No. 83746

WATER RIGHT NO. 43-12946

As Modified by Transfer No. 83746

CONDITIONS OF APPROVAL

4. Rights 43-31, 43-144A, 43-144B, 43-145, 43-149, 43-150, 43-151A, 43-152, 43-221, 43-251A, 43-324, 43-2223A, 43-2224A, 43-2281, 43-2300A, 43-2306A, 43-2322, 43-2337, 43-2373, 43-2424, 43-2535, 43-4119, 43-4120, 43-4121, 43-4122, 43-4169, 43-4209, 43-4211, 43-10064, 43-10554, 43-10636 and 43-12946 when combined shall not exceed a total diversion rate of 52.83 cfs and the irrigation of 2002 acres.
5. Rights 43-31, 43-144A, 43-144B, 43-145, 43-149, 43-150, 43-151A, 43-152, 43-221, 43-251A, 43-324, 43-2223A, 43-2224A, 43-2281, 43-2300A, 43-2306A, 43-2322, 43-2337, 43-2373, 43-2424, 43-2535, 43-4119, 43-4120, 43-4121, 43-4122, 43-4169, 43-4209, 43-4211, 43-10064, 43-10554, 43-10636, 43-12946, 43-13858, 43-13859, 43-13860, 43-13861, 43-13862 and 43-13863 when combined shall not exceed a total diversion rate of 52.96 cfs and the irrigation of 2010 acres.
6. Use of water under this right will be regulated by a watermaster with responsibility for the distribution of water among appropriators within a water district. At the time of this approval, this water right is within State Water District No. 43B.
7. The right holder shall maintain a measuring device and lockable controlling works of a type approved by the Department in a manner that will provide the watermaster suitable control of the diversion.
8. This right when combined with all other rights shall provide no more than 0.02 cfs per acre nor more than 4.0 afa per acre at the field headgate for irrigation of the place of use.
9. The right holder shall accomplish the change authorized by this transfer within one year of the date of this approval.
10. Failure of the right holder to comply with the conditions of this transfer is cause for the Director to rescind approval of the transfer.
11. Pursuant to Section 42-1412(6), Idaho Code, this water right is subject to such general provisions necessary for the definition of the rights or for the efficient administration of water rights as determined by the Snake River Basin Adjudication court in the final unified decree entered 08/26/2014.

WATER RIGHT NO. 43-2300A**As Modified by Transfer No. 83746**

In accordance with the approval of Transfer No. 83746, Water Right No. 43-2300A is now described as follows:

Right Holder: RED ROCK FARMS LLC
2038 S HIGHWAY 81
MALTA, ID 83342-8746

Priority Date: 2/24/1947

Source: GROUND WATER

<u>BENEFICIAL USE</u>	<u>From</u>	<u>To</u>	<u>Diversion Rate</u>	<u>Diversion Volume</u>
IRRIGATION	03/15	to 11/15	1.820 cfs	364.0 af
			1.820 cfs	364.0 af

LOCATION OF POINT(S) OF DIVERSION

GROUND WATER	NWSWSE	Sec 13 Twp 13S Rge 26E	CASSIA County
GROUND WATER	SWSWSE	Sec 13 Twp 13S Rge 26E	CASSIA County
GROUND WATER	SWNESW	Sec 13 Twp 13S Rge 26E	CASSIA County
GROUND WATER	SESWNE	Sec 18 Twp 13S Rge 27E	CASSIA County
GROUND WATER	NWSENW	Sec 18 Twp 13S Rge 27E	CASSIA County
GROUND WATER	SWSESE	Sec 18 Twp 13S Rge 27E	CASSIA County
GROUND WATER	L3 (SWNWSW)	Sec 18 Twp 13S Rge 27E	CASSIA County
GROUND WATER	L1 (SWNWNW)	Sec 19 Twp 13S Rge 27E	CASSIA County
GROUND WATER	L2 (SWSWNW)	Sec 19 Twp 13S Rge 27E	CASSIA County
GROUND WATER	SWNESE	Sec 19 Twp 13S Rge 27E	CASSIA County
GROUND WATER	SWSESE	Sec 19 Twp 13S Rge 27E	CASSIA County
GROUND WATER	SENWSW	Sec 20 Twp 13S Rge 27E	CASSIA County
GROUND WATER	NENWNE	Sec 29 Twp 13S Rge 27E	CASSIA County

PLACE OF USE: IRRIGATION

Twp	Rng	Sec	NE				NW				SW				SE				Totals
			NE	NW	SW	SE	NE	NW	SW	SE	NE	NW	SW	SE	NE	NW	SW	SE	
13S	26E	13			35.0	39.0				39.0	38.0				39.0	40.0	37.0	40.0	307.0
13S	26E	24	39.0			39.0													78.0
13S	27E	17							34.0			40.0	40.0						114.0
13S	27E	18	39.0	39.0	40.0	39.0			48.0	39.0	38.0	47.0	48.0	39.0	40.0	39.0	39.0	39.0	573.0
									L 2			L 3	L 4						
13S	27E	19	39.0	39.0	39.0	39.0	39.0	46.0	47.0	39.0					39.0			37.0	403.0
								L 1	L 2										
13S	27E	20						40.0	40.0		31.0	38.0	39.0	39.0					227.0
13S	27E	29		39.0	37.0		40.0	40.0	38.0	38.0									232.0
13S	27E	30	38.0			38.0													76.0

Right Acre Limit: 91.0

POU Total Acres: 2010.0

Transfer No. 83746

WATER RIGHT NO. 43-2300A

As Modified by Transfer No. 83746

CONDITIONS OF APPROVAL

1. This right is limited to the irrigation of 91 acres within the place of use described above in a single irrigation season.
2. Rights 43-2300A and 43-2223A when combined shall not exceed a total diversion rate of 1.82 cfs, a total annual maximum diversion volume of 364 af at the field headgate, and the irrigation of 91 acres.
3. Rights 43-2300A, 43-2322 and 43-4169 when combined shall not exceed a total diversion rate of 3.4 cfs, a total annual maximum diversion volume of 680 af.
4. Rights 43-2223A, 43-2224A, 43-2300A, 43-2322 and 43-4169 when combined shall not exceed the irrigation of 324 acres.
5. Rights 43-2281, 43-2300A, 43-2306A, 43-2322, 43-2337, 43-2373, 43-2424, 43-2535, 43-4119, 43-4120, 43-4121, 43-4122, 43-4169, 43-4209, 43-4211, 43-10064 and 43-10636 when combined shall not exceed a total diversion rate of 33.04 cfs, a total annual maximum diversion volume of 7060 af at the field headgate, and the irrigation of 1919 acres.
6. Rights 43-31, 43-144A, 43-144B, 43-145, 43-149, 43-150, 43-151A, 43-152, 43-221, 43-251A, 43-324, 43-2223A, 43-2224A, 43-2281, 43-2300A, 43-2306A, 43-2322, 43-2337, 43-2373, 43-2424, 43-2535, 43-4119, 43-4120, 43-4121, 43-4122, 43-4169, 43-4209, 43-4211, 43-10064, 43-10554, 43-10636 and 43-12946 when combined shall not exceed a total diversion rate of 52.83 cfs and the irrigation of 2002 acres.
7. Rights 43-31, 43-144A, 43-144B, 43-145, 43-149, 43-150, 43-151A, 43-152, 43-221, 43-251A, 43-324, 43-2223A, 43-2224A, 43-2281, 43-2300A, 43-2306A, 43-2322, 43-2337, 43-2373, 43-2424, 43-2535, 43-4119, 43-4120, 43-4121, 43-4122, 43-4169, 43-4209, 43-4211, 43-10064, 43-10554, 43-10636, 43-12946, 43-13858, 43-13859, 43-13860, 43-13861, 43-13862 and 43-13863 when combined shall not exceed a total diversion rate of 52.96 cfs and the irrigation of 2010 acres.
8. Use of water under this right will be regulated by a watermaster with responsibility for the distribution of water among appropriators within a water district. At the time of this approval, this water right is within State Water District No. 143.
9. The right holder shall maintain a measuring device and lockable controlling works of a type approved by the Department in a manner that will provide the watermaster suitable control of the diversions.
10. This right when combined with all other rights shall provide no more than 0.02 cfs per acre nor more than 4.0 afa per acre at the field headgate for irrigation of the lands above.

WATER RIGHT NO. 43-2300A
As Modified by Transfer No. 83746

CONDITIONS OF APPROVAL

11. The right holder shall make full beneficial use of all surface water available to the right holder for irrigation of lands within the authorized place of use for this right. The right holder may divert ground water under this right to irrigate land with appurtenant surface water rights when the surface water supply is not reasonably sufficient to irrigate the place of use for this water right or is not available due to drought, curtailment by priority, or the seasonal startup and shutoff or maintenance schedule for canal company deliveries. The right holder shall not divert ground water for irrigation purposes under this right if use of the surface water supply is intentionally discontinued or reduced (for example abandoned, forfeited, sold, disallowed by court decree, or leased to the Water Supply Bank), or is not deliverable due to non-payment of annual assessments, without an approved transfer pursuant to Idaho Code § 42-222 or other Department approval.
12. The right holder shall accomplish the change authorized by this transfer within one year of the date of this approval.
13. Failure of the right holder to comply with the conditions of this transfer is cause for the Director to rescind approval of the transfer.
14. Pursuant to Section 42-1412(6), Idaho Code, this water right is subject to such general provisions necessary for the definition of the rights or for the efficient administration of water rights as determined by the Snake River Basin Adjudication court in the final unified decree entered 08/26/2014.

WATER RIGHT NO. 43-2322**As Modified by Transfer No. 83746**

In accordance with the approval of Transfer No. 83746, Water Right No. 43-2322 is now described as follows:

Right Holder: RED ROCK FARMS LLC
2038 S HIGHWAY 81
MALTA, ID 83342-8746

Priority Date: 9/15/1948

Source: GROUND WATER

<u>BENEFICIAL USE</u>	<u>From</u>	<u>To</u>	<u>Diversion Rate</u>	<u>Diversion Volume</u>
IRRIGATION	03/15	to 11/15	1.580 cfs	316.0 af
			1.580 cfs	316.0 af

LOCATION OF POINT(S) OF DIVERSION

GROUND WATER	NWSWSE	Sec 13 Twp 13S Rge 26E	CASSIA County
GROUND WATER	SWSWSE	Sec 13 Twp 13S Rge 26E	CASSIA County
GROUND WATER	SWNESW	Sec 13 Twp 13S Rge 26E	CASSIA County
GROUND WATER	SESWNE	Sec 18 Twp 13S Rge 27E	CASSIA County
GROUND WATER	NWSENW	Sec 18 Twp 13S Rge 27E	CASSIA County
GROUND WATER	SWSESE	Sec 18 Twp 13S Rge 27E	CASSIA County
GROUND WATER	L3 (SWNWSW)	Sec 18 Twp 13S Rge 27E	CASSIA County
GROUND WATER	L1 (SWNWNW)	Sec 19 Twp 13S Rge 27E	CASSIA County
GROUND WATER	L2 (SWSWNW)	Sec 19 Twp 13S Rge 27E	CASSIA County
GROUND WATER	SWNESE	Sec 19 Twp 13S Rge 27E	CASSIA County
GROUND WATER	SWSESE	Sec 19 Twp 13S Rge 27E	CASSIA County
GROUND WATER	SENWSW	Sec 20 Twp 13S Rge 27E	CASSIA County
GROUND WATER	NENWNE	Sec 29 Twp 13S Rge 27E	CASSIA County

PLACE OF USE: IRRIGATION

Twp	Rng	Sec	NE				NW				SW				SE				Totals
			NE	NW	SW	SE	NE	NW	SW	SE	NE	NW	SW	SE	NE	NW	SW	SE	
13S	26E	13			35.0	39.0				39.0	38.0				39.0	40.0	37.0	40.0	307.0
13S	26E	24	39.0			39.0													78.0
13S	27E	17							34.0			40.0	40.0						114.0
13S	27E	18	39.0	39.0	40.0	39.0			48.0	39.0	38.0	47.0	48.0	39.0	40.0	39.0	39.0	39.0	573.0
									L 2			L 3	L 4						
13S	27E	19	39.0	39.0	39.0	39.0	39.0	46.0	47.0	39.0					39.0			37.0	403.0
								L 1	L 2										
13S	27E	20						40.0	40.0		31.0	38.0	39.0	39.0					227.0
13S	27E	29		39.0	37.0		40.0	40.0	38.0	38.0									232.0
13S	27E	30	38.0			38.0													76.0

Right Acre Limit: 79.0

POU Total Acres: 2010.0

Transfer No. 83746

WATER RIGHT NO. 43-2322

As Modified by Transfer No. 83746

CONDITIONS OF APPROVAL

1. This right is limited to the irrigation of 79 acres within the place of use described above in a single irrigation season.
2. Rights 43-2322 and 43-2224A when combined shall not exceed the irrigation of 79 acres.
3. Rights 43-2300A, 43-2322 and 43-4169 when combined shall not exceed a total diversion rate of 3.4 cfs and a total annual maximum diversion volume of 680 af.
4. Rights 43-2322, 43-4169 and 43-2224A when combined shall not exceed a total diversion rate of 1.58 cfs, a total annual maximum diversion volume of 316 af and the irrigation of 233 acres.
5. Rights 43-2223A, 43-2224A, 43-2300A, 43-2322 and 43-4169 when combined shall not exceed the irrigation of 324 acres.
6. Rights 43-2281, 43-2300A, 43-2306A, 43-2322, 43-2337, 43-2373, 43-2424, 43-2535, 43-4119, 43-4120, 43-4121, 43-4122, 43-4169, 43-4209, 43-4211, 43-10064 and 43-10636 when combined shall not exceed a total diversion rate of 33.04 cfs, a total annual maximum diversion volume of 7060 af at the field headgate, and the irrigation of 1919 acres.
7. Rights 43-31, 43-144A, 43-144B, 43-145, 43-149, 43-150, 43-151A, 43-152, 43-221, 43-251A, 43-324, 43-2223A, 43-2224A, 43-2281, 43-2300A, 43-2306A, 43-2322, 43-2337, 43-2373, 43-2424, 43-2535, 43-4119, 43-4120, 43-4121, 43-4122, 43-4169, 43-4209, 43-4211, 43-10064, 43-10554, 43-10636 and 43-12946 when combined shall not exceed a total diversion rate of 52.83 cfs and the irrigation of 2002 acres.
8. Rights 43-31, 43-144A, 43-144B, 43-145, 43-149, 43-150, 43-151A, 43-152, 43-221, 43-251A, 43-324, 43-2223A, 43-2224A, 43-2281, 43-2300A, 43-2306A, 43-2322, 43-2337, 43-2373, 43-2424, 43-2535, 43-4119, 43-4120, 43-4121, 43-4122, 43-4169, 43-4209, 43-4211, 43-10064, 43-10554, 43-10636, 43-12946, 43-13858, 43-13859, 43-13860, 43-13861, 43-13862 and 43-13863 when combined shall not exceed a total diversion rate of 52.96 cfs and the irrigation of 2010 acres.
9. Use of water under this right will be regulated by a watermaster with responsibility for the distribution of water among appropriators within a water district. At the time of this approval, this water right is within State Water District No. 143.
10. The right holder shall maintain a measuring device and lockable controlling works of a type approved by the Department in a manner that will provide the watermaster suitable control of the diversions.
11. This right when combined with all other rights shall provide no more than 0.02 cfs per acre nor more than 4.0 afa per acre at the field headgate for irrigation of the place of use.

WATER RIGHT NO. 43-2322

As Modified by Transfer No. 83746

CONDITIONS OF APPROVAL

12. The right holder shall make full beneficial use of all surface water available to the right holder for irrigation of lands within the authorized place of use for this right. The right holder may divert ground water under this right to irrigate land with appurtenant surface water rights when the surface water supply is not reasonably sufficient to irrigate the place of use for this water right or is not available due to drought, curtailment by priority, or the seasonal startup and shutoff or maintenance schedule for canal company deliveries. The right holder shall not divert ground water for irrigation purposes under this right if use of the surface water supply is intentionally discontinued or reduced (for example abandoned, forfeited, sold, disallowed by court decree, or leased to the Water Supply Bank), or is not deliverable due to non-payment of annual assessments, without an approved transfer pursuant to Idaho Code § 42-222 or other Department approval.
13. The right holder shall accomplish the change authorized by this transfer within one year of the date of this approval.
14. Failure of the right holder to comply with the conditions of this transfer is cause for the Director to rescind approval of the transfer.
15. Pursuant to Section 42-1412(6), Idaho Code, this water right is subject to such general provisions necessary for the definition of the rights or for the efficient administration of water rights as determined by the Snake River Basin Adjudication court in the final unified decree entered 08/26/2014.

WATER RIGHT NO. 43-144B**As Modified by Transfer No. 83746**

In accordance with the approval of Transfer No. 83746, Water Right No. 43-144B is now described as follows:

Right Holder: RED ROCK FARMS LLC
2038 S HIGHWAY 81
MALTA, ID 83342-8746

Priority Date: 3/31/1886

Source: CASSIA CREEK

Tributary: RAFT RIVER

BENEFICIAL USE

IRRIGATION

From

03/15

to

To

11/15

Diversion Rate

0.900 cfs

0.900 cfs

LOCATION OF POINT(S) OF DIVERSION

CASSIA CREEK
CASSIA CREEK

SESW
SESW

Sec 13 Twp 13S Rge 26E CASSIA County
Sec 13 Twp 13S Rge 26E CASSIA County

PLACE OF USE: IRRIGATION

Twp	Rng	Sec	NE				NW				SW				SE				Totals
			NE	NW	SW	SE	NE	NW	SW	SE	NE	NW	SW	SE	NE	NW	SW	SE	
13S	26E	13			35.0	39.0				39.0	38.0				39.0	40.0	37.0	40.0	307.0
13S	26E	24	39.0			39.0													78.0
13S	27E	17							34.0			40.0	40.0						114.0
13S	27E	18	39.0	39.0	40.0	39.0			48.0	39.0	38.0	47.0	48.0	39.0	40.0	39.0	39.0	39.0	573.0
									L 2			L 3	L 4						
13S	27E	19	39.0	39.0	39.0	39.0	39.0	46.0	47.0	39.0					39.0			37.0	403.0
								L 1	L 2										
13S	27E	20						40.0	40.0		31.0	38.0	39.0	39.0					227.0
13S	27E	29		39.0	37.0		40.0	40.0	38.0	38.0									232.0
13S	27E	30	38.0			38.0													76.0

Right Acre Limit: 77.0

POU Total Acres: 2010.0

CONDITIONS OF APPROVAL

1. This right is limited to the irrigation of 77 acres within the authorized place of use in a single irrigation season.
2. Rights 43-31, 43-144B, 43-2281, 43-4209, 43-4211, 43-10554 and 43-12946 when combined shall not exceed the irrigation of 405 acres.
3. Rights 43-31, 43-144A, 43-144B, 43-145, 43-149, 43-150, 43-151A, 43-152, 43-221, 43-251A, 43-324, 43-2223A, 43-2224A, 43-10554 and 43-12946 when combined shall not exceed a total diversion rate of 21.49 cfs and the irrigation of 1368 acres.

Transfer No. 83746

WATER RIGHT NO. 43-144B
As Modified by Transfer No. 83746

CONDITIONS OF APPROVAL

4. Rights 43-31, 43-144A, 43-144B, 43-145, 43-149, 43-150, 43-151A, 43-152, 43-221, 43-251A, 43-324, 43-2223A, 43-2224A, 43-2281, 43-2300A, 43-2306A, 43-2322, 43-2337, 43-2373, 43-2424, 43-2535, 43-4119, 43-4120, 43-4121, 43-4122, 43-4169, 43-4209, 43-4211, 43-10064, 43-10554, 43-10636 and 43-12946 when combined shall not exceed a total diversion rate of 52.83 cfs and the irrigation of 2002 acres.
5. Rights 43-31, 43-144A, 43-144B, 43-145, 43-149, 43-150, 43-151A, 43-152, 43-221, 43-251A, 43-324, 43-2223A, 43-2224A, 43-2281, 43-2300A, 43-2306A, 43-2322, 43-2337, 43-2373, 43-2424, 43-2535, 43-4119, 43-4120, 43-4121, 43-4122, 43-4169, 43-4209, 43-4211, 43-10064, 43-10554, 43-10636, 43-12946, 43-13858, 43-13859, 43-13860, 43-13861, 43-13862 and 43-13863 when combined shall not exceed a total diversion rate of 52.96 cfs and the irrigation of 2010 acres.
6. Use of water under this right will be regulated by a watermaster with responsibility for the distribution of water among appropriators within a water district. At the time of this approval, this water right is within State Water District No. 43C.
7. The right holder shall maintain a measuring device and lockable controlling works of a type approved by the Department in a manner that will provide the watermaster suitable control of the diversion.
8. This right when combined with all other rights shall provide no more than 0.02 cfs per acre nor more than 4.0 afa per acre at the field headgate for irrigation of the place of use.
9. The right holder shall accomplish the change authorized by this transfer within one year of the date of this approval.
10. Failure of the right holder to comply with the conditions of this transfer is cause for the Director to rescind approval of the transfer.
11. Pursuant to Section 42-1412(6), Idaho Code, this water right is subject to such general provisions necessary for the definition of the rights or for the efficient administration of water rights as determined by the Snake River Basin Adjudication court in the final unified decree entered 08/26/2014.

WATER RIGHT NO. 43-4169**As Modified by Transfer No. 83746**

In accordance with the approval of Transfer No. 83746, Water Right No. 43-4169 is now described as follows:

Right Holder: RED ROCK FARMS LLC
2038 S HIGHWAY 81
MALTA, ID 83342-8746

Priority Date: 6/30/1985

Source: GROUND WATER

BENEFICIAL USE

IRRIGATION

From

03/15

To

to 10/15

Diversion Rate

1,040 cfs

1,040 cfs

LOCATION OF POINT(S) OF DIVERSION

GROUND WATER	NWSWSE	Sec 13 Twp 13S Rge 26E	CASSIA County
GROUND WATER	SWSWSE	Sec 13 Twp 13S Rge 26E	CASSIA County
GROUND WATER	SWNESW	Sec 13 Twp 13S Rge 26E	CASSIA County
GROUND WATER	SESWNE	Sec 18 Twp 13S Rge 27E	CASSIA County
GROUND WATER	NWSENW	Sec 18 Twp 13S Rge 27E	CASSIA County
GROUND WATER	SWSESE	Sec 18 Twp 13S Rge 27E	CASSIA County
GROUND WATER	L3 (SWNWSW)	Sec 18 Twp 13S Rge 27E	CASSIA County
GROUND WATER	L1 (SWNWNW)	Sec 19 Twp 13S Rge 27E	CASSIA County
GROUND WATER	L2 (SWSWNW)	Sec 19 Twp 13S Rge 27E	CASSIA County
GROUND WATER	SWNESE	Sec 19 Twp 13S Rge 27E	CASSIA County
GROUND WATER	SWSESE	Sec 19 Twp 13S Rge 27E	CASSIA County
GROUND WATER	SENWSW	Sec 20 Twp 13S Rge 27E	CASSIA County
GROUND WATER	NENWNE	Sec 29 Twp 13S Rge 27E	CASSIA County

PLACE OF USE: IRRIGATION

Twp	Rng	Sec	NE				NW				SW				SE				Totals
			NE	NW	SW	SE	NE	NW	SW	SE	NE	NW	SW	SE	NE	NW	SW	SE	
13S	26E	13			35.0	39.0				39.0	38.0				39.0	40.0	37.0	40.0	307.0
13S	26E	24	39.0			39.0													78.0
13S	27E	17							34.0			40.0	40.0						114.0
13S	27E	18	39.0	39.0	40.0	39.0			48.0	39.0	38.0	47.0	48.0	39.0	40.0	39.0	39.0	39.0	573.0
									L 2			L 3	L 4						
13S	27E	19	39.0	39.0	39.0	39.0	39.0	46.0	47.0	39.0					39.0			37.0	403.0
								L 1	L 2										
13S	27E	20						40.0	40.0			31.0	38.0	39.0	39.0				227.0
13S	27E	29		39.0	37.0		40.0	40.0	38.0	38.0									232.0
13S	27E	30	38.0			38.0													76.0

Right Acre Limit: 154.0

POU Total Acres: 2010.0

Transfer No. 83746

WATER RIGHT NO. 43-4169
As Modified by Transfer No. 83746

CONDITIONS OF APPROVAL

1. This right is limited to the irrigation of 154 acres within the place of use described above in a single irrigation season.
2. Rights 43-2322, 43-4169 and 43-2224A when combined shall not exceed a total diversion rate of 1.58 cfs, a total annual maximum diversion volume of 316 af at the field headgate, and the irrigation of 233 acres.
3. Rights 43-2300A, 43-2322 and 43-4169 when combined shall not exceed a total diversion rate of 3.4 cfs and a total annual maximum diversion volume of 680 af.
4. Rights 43-2223A, 43-2224A, 43-2300A, 43-2322 and 43-4169 when combined shall not exceed the irrigation of 324 acres.
5. Rights 43-2281, 43-2300A, 43-2306A, 43-2322, 43-2337, 43-2373, 43-2424, 43-2535, 43-4119, 43-4120, 43-4121, 43-4122, 43-4169, 43-4209, 43-4211, 43-10064 and 43-10636 when combined shall not exceed a total diversion rate of 33.04 cfs, a total annual maximum diversion volume of 7060 af at the field headgate, and the irrigation of 1919 acres.
6. Rights 43-31, 43-144A, 43-144B, 43-145, 43-149, 43-150, 43-151A, 43-152, 43-221, 43-251A, 43-324, 43-2223A, 43-2224A, 43-2281, 43-2300A, 43-2306A, 43-2322, 43-2337, 43-2373, 43-2424, 43-2535, 43-4119, 43-4120, 43-4121, 43-4122, 43-4169, 43-4209, 43-4211, 43-10064, 43-10554, 43-10636 and 43-12946 when combined shall not exceed a total diversion rate of 52.83 cfs and the irrigation of 2002 acres.
7. Rights 43-31, 43-144A, 43-144B, 43-145, 43-149, 43-150, 43-151A, 43-152, 43-221, 43-251A, 43-324, 43-2223A, 43-2224A, 43-2281, 43-2300A, 43-2306A, 43-2322, 43-2337, 43-2373, 43-2424, 43-2535, 43-4119, 43-4120, 43-4121, 43-4122, 43-4169, 43-4209, 43-4211, 43-10064, 43-10554, 43-10636, 43-12946, 43-13858, 43-13859, 43-13860, 43-13861, 43-13862 and 43-13863 when combined shall not exceed a total diversion rate of 52.96 cfs and the irrigation of 2010 acres.
8. Use of water under this right will be regulated by a watermaster with responsibility for the distribution of water among appropriators within a water district. At the time of this approval, this water right is within State Water District No. 143.
9. The right holder shall maintain a measuring device and lockable controlling works of a type approved by the Department in a manner that will provide the watermaster suitable control of the diversions.
10. This right when combined with all other rights shall provide no more than 0.02 cfs per acre nor more than 4.0 afa per acre at the field headgate for irrigation of the place of use.

WATER RIGHT NO. 43-4169

As Modified by Transfer No. 83746

CONDITIONS OF APPROVAL

11. The right holder shall make full beneficial use of all surface water available to the right holder for irrigation of lands within the authorized place of use for this right. The right holder may divert ground water under this right to irrigate land with appurtenant surface water rights when the surface water supply is not reasonably sufficient to irrigate the place of use for this water right or is not available due to drought, curtailment by priority, or the seasonal startup and shutoff or maintenance schedule for canal company deliveries. The right holder shall not divert ground water for irrigation purposes under this right if use of the surface water supply is intentionally discontinued or reduced (for example abandoned, forfeited, sold, disallowed by court decree, or leased to the Water Supply Bank), or is not deliverable due to non-payment of annual assessments, without an approved transfer pursuant to Idaho Code § 42-222 or other Department approval.
12. This right is an expansion of right No. 43-2322 pursuant to Section 42-1416B, Idaho Code.
13. The right holder shall accomplish the change authorized by this transfer within one year of the date of this approval.
14. Failure of the right holder to comply with the conditions of this transfer is cause for the Director to rescind approval of the transfer.
15. Pursuant to Section 42-1412(6), Idaho Code, this water right is subject to such general provisions necessary for the definition of the rights or for the efficient administration of water rights as determined by the Snake River Basin Adjudication court in the final unified decree entered 08/26/2014.

WATER RIGHT NO. 43-10064**As Modified by Transfer No. 83746**

In accordance with the approval of Transfer No. 83746, Water Right No. 43-10064 is now described as follows:

Right Holder: 7 SPRINGS RANCH LLC
2038 S HIGHWAY 81
MALTA, ID 83342-8746

Priority Date: 5/25/1955

Source: GROUND WATER

<u>BENEFICIAL USE</u>	<u>From</u>	<u>To</u>	<u>Diversion Rate</u>	<u>Diversion Volume</u>
IRRIGATION	03/15	to 11/15	5,700 cfs	1232.0 af
			5,700 cfs	1232.0 af

LOCATION OF POINT(S) OF DIVERSION

GROUND WATER	NWSWSE	Sec 13 Twp 13S Rge 26E	CASSIA County
GROUND WATER	SWSWSE	Sec 13 Twp 13S Rge 26E	CASSIA County
GROUND WATER	SWNESW	Sec 13 Twp 13S Rge 26E	CASSIA County
GROUND WATER	SESWNE	Sec 18 Twp 13S Rge 27E	CASSIA County
GROUND WATER	NWSENW	Sec 18 Twp 13S Rge 27E	CASSIA County
GROUND WATER	SWSESE	Sec 18 Twp 13S Rge 27E	CASSIA County
GROUND WATER	L3 (SWNW/SW)	Sec 18 Twp 13S Rge 27E	CASSIA County
GROUND WATER	L1 (SWNW/NW)	Sec 19 Twp 13S Rge 27E	CASSIA County
GROUND WATER	L2 (SWSW/NW)	Sec 19 Twp 13S Rge 27E	CASSIA County
GROUND WATER	SWNESE	Sec 19 Twp 13S Rge 27E	CASSIA County
GROUND WATER	SWSESE	Sec 19 Twp 13S Rge 27E	CASSIA County
GROUND WATER	SENWSW	Sec 20 Twp 13S Rge 27E	CASSIA County
GROUND WATER	NENWNE	Sec 29 Twp 13S Rge 27E	CASSIA County

PLACE OF USE: IRRIGATION

Twp	Rng	Sec	NE				NW				SW				SE				Totals
			NE	NW	SW	SE	NE	NW	SW	SE	NE	NW	SW	SE	NE	NW	SW	SE	
13S	26E	13			35.0	39.0				39.0	38.0				39.0	40.0	37.0	40.0	307.0
13S	26E	24	39.0			39.0													78.0
13S	27E	17							34.0			40.0	40.0						114.0
13S	27E	18	39.0	39.0	40.0	39.0			48.0	39.0	38.0	47.0	48.0	39.0	40.0	39.0	39.0	39.0	573.0
									L 2			L 3	L 4						
13S	27E	19	39.0	39.0	39.0	39.0	39.0	46.0	47.0	39.0					39.0			37.0	403.0
								L 1	L 2										
13S	27E	20						40.0	40.0		31.0	38.0	39.0	39.0					227.0
13S	27E	29		39.0	37.0		40.0	40.0	38.0	38.0									232.0
13S	27E	30	38.0			38.0													76.0

Right Acre Limit: 308.0
POU Total Acres: 2010.0

Transfer No. 83746

WATER RIGHT NO. 43-10064

As Modified by Transfer No. 83746

CONDITIONS OF APPROVAL

1. This right is limited to the irrigation of 308 acres within the authorized place of use in a single irrigation season.
2. Rights 43-144A, 43-221, 43-251A and 43-10064 when combined shall not exceed the irrigation of 308 acres.
3. Rights 43-2281, 43-2300A, 43-2306A, 43-2322, 43-2337, 43-2373, 43-2424, 43-2535, 43-4119, 43-4120, 43-4121, 43-4122, 43-4169, 43-4209, 43-4211, 43-10064 and 43-10636 when combined shall not exceed a total diversion rate of 33.04 cfs, a total annual maximum diversion volume of 7060 af at the field headgate, and the irrigation of 1919 acres.
4. Rights 43-31, 43-144A, 43-144B, 43-145, 43-149, 43-150, 43-151A, 43-152, 43-221, 43-251A, 43-324, 43-2223A, 43-2224A, 43-2281, 43-2300A, 43-2306A, 43-2322, 43-2337, 43-2373, 43-2424, 43-2535, 43-4119, 43-4120, 43-4121, 43-4122, 43-4169, 43-4209, 43-4211, 43-10064, 43-10554, 43-10636 and 43-12946 when combined shall not exceed a total diversion rate of 52.83 cfs and the irrigation of 2002 acres.
5. Rights 43-31, 43-144A, 43-144B, 43-145, 43-149, 43-150, 43-151A, 43-152, 43-221, 43-251A, 43-324, 43-2223A, 43-2224A, 43-2281, 43-2300A, 43-2306A, 43-2322, 43-2337, 43-2373, 43-2424, 43-2535, 43-4119, 43-4120, 43-4121, 43-4122, 43-4169, 43-4209, 43-4211, 43-10064, 43-10554, 43-10636, 43-12946, 43-13858, 43-13859, 43-13860, 43-13861, 43-13862 and 43-13863 when combined shall not exceed a total diversion rate of 52.96 cfs and the irrigation of 2010 acres.
6. Use of water under this right will be regulated by a watermaster with responsibility for the distribution of water among appropriators within a water district. At the time of this approval, this water right is within State Water District No. 143.
7. The right holder shall maintain a measuring device and lockable controlling works of a type approved by the Department in a manner that will provide the watermaster suitable control of the diversions.
8. This right when combined with all other rights shall provide no more than 0.02 cfs per acre nor more than 4.0 afa per acre at the field headgate for irrigation of the place of use.
9. The right holder shall make full beneficial use of all surface water available to the right holder for irrigation of lands within the authorized place of use for this right. The right holder may divert ground water under this right to irrigate land with appurtenant surface water rights when the surface water supply is not reasonably sufficient to irrigate the place of use for this water right or is not available due to drought, curtailment by priority, or the seasonal startup and shutoff or maintenance schedule for canal company deliveries. The right holder shall not divert ground water for irrigation purposes under this right if use of the surface water supply is intentionally discontinued or reduced (for example abandoned, forfeited, sold, disallowed by court decree, or leased to the Water Supply Bank), or is not deliverable due to non-payment of annual assessments, without an approved transfer pursuant to Idaho Code § 42-222 or other Department approval.
10. The right holder shall accomplish the change authorized by this transfer within one year of the date of this approval.

WATER RIGHT NO. 43-10064
As Modified by Transfer No. 83746

CONDITIONS OF APPROVAL

11. Failure of the right holder to comply with the conditions of this transfer is cause for the Director to rescind approval of the transfer.
12. Pursuant to Section 42-1412(6), Idaho Code, this water right is subject to such general provisions necessary for the definition of the rights or for the efficient administration of water rights as determined by the Snake River Basin Adjudication court in the final unified decree entered 08/26/2014.



WATER RIGHT NO. 43-13858**As Modified by Transfer No. 83746**

In accordance with the approval of Transfer No. 83746, Water Right No. 43-13858 is now described as follows:

Right Holder: RED ROCK FARMS LLC
2038 S HIGHWAY 81
MALTA, ID 83342-8746

Priority Date: 3/27/1941

Source: GROUND WATER

<u>BENEFICIAL USE</u>	<u>From</u>	<u>To</u>	<u>Diversion Rate</u>	<u>Diversion Volume</u>
IRRIGATION	03/15	to 11/15	0.060 cfs	26.3 af
			0.060 cfs	26.3 af

LOCATION OF POINT(S) OF DIVERSION

GROUND WATER	NWSWSE	Sec 13 Twp 13S Rge 26E	CASSIA County
GROUND WATER	SWSWSE	Sec 13 Twp 13S Rge 26E	CASSIA County
GROUND WATER	SWNESW	Sec 13 Twp 13S Rge 26E	CASSIA County
GROUND WATER	SESWNE	Sec 18 Twp 13S Rge 27E	CASSIA County
GROUND WATER	NWSENW	Sec 18 Twp 13S Rge 27E	CASSIA County
GROUND WATER	SWSESE	Sec 18 Twp 13S Rge 27E	CASSIA County
GROUND WATER	L3 (SWNWSW)	Sec 18 Twp 13S Rge 27E	CASSIA County
GROUND WATER	L1 (SWNWNW)	Sec 19 Twp 13S Rge 27E	CASSIA County
GROUND WATER	L2 (SWSWNW)	Sec 19 Twp 13S Rge 27E	CASSIA County
GROUND WATER	SWNESE	Sec 19 Twp 13S Rge 27E	CASSIA County
GROUND WATER	SWSESE	Sec 19 Twp 13S Rge 27E	CASSIA County
GROUND WATER	SENWSW	Sec 20 Twp 13S Rge 27E	CASSIA County
GROUND WATER	NENWNE	Sec 29 Twp 13S Rge 27E	CASSIA County

PLACE OF USE: IRRIGATION

Twp	Rng	Sec	NE				NW				SW				SE				Totals
			NE	NW	SW	SE	NE	NW	SW	SE	NE	NW	SW	SE	NE	NW	SW	SE	
13S	26E	13			35.0	39.0				39.0	38.0				39.0	40.0	37.0	40.0	307.0
13S	26E	24	39.0			39.0													78.0
13S	27E	17							34.0			40.0	40.0						114.0
13S	27E	18	39.0	39.0	40.0	39.0			48.0	39.0	38.0	47.0	48.0	39.0	40.0	39.0	39.0	39.0	573.0
									L 2			L 3	L 4						
13S	27E	19	39.0	39.0	39.0	39.0	39.0	46.0	47.0	39.0					39.0			37.0	403.0
								L 1	L 2										
13S	27E	20						40.0	40.0			31.0	38.0	39.0	39.0				227.0
13S	27E	29		39.0	37.0		40.0	40.0	38.0	38.0									232.0
13S	27E	30	38.0			38.0													76.0

Right Acre Limit: 8.0

POU Total Acres: 2010.0

Transfer No. 83746

WATER RIGHT NO. 43-13858

As Modified by Transfer No. 83746

CONDITIONS OF APPROVAL

1. This right is limited to the irrigation of 8 acres within the authorized place of use in a single irrigation season.
2. Rights 43-13858, 43-13859, 43-13860, 43-13861, 43-13862 and 43-13863 when combined shall not exceed a total diversion rate of 0.13 cfs, a total annual maximum diversion volume of 26.3 af, and the irrigation of 8 acres.
3. Rights 43-31, 43-144A, 43-144B, 43-145, 43-149, 43-150, 43-151A, 43-152, 43-221, 43-251A, 43-324, 43-2223A, 43-2224A, 43-2281, 43-2300A, 43-2306A, 43-2322, 43-2337, 43-2373, 43-2424, 43-2535, 43-4119, 43-4120, 43-4121, 43-4122, 43-4169, 43-4209, 43-4211, 43-10064, 43-10554, 43-10636, 43-12946, 43-13858, 43-13859, 43-13860, 43-13861, 43-13862 and 43-13863 when combined shall not exceed a total diversion rate of 52.96 cfs and the irrigation of 2010 acres.
4. Use of water under this right may be regulated by a watermaster with responsibility for the distribution of water among appropriators within a water district. At the time of this approval, this water right is within State Water District No. 143.
5. The right holder shall maintain a measuring device and lockable controlling works of a type approved by the Department in a manner that will provide the watermaster suitable control of the diversions.
6. This right when combined with all other rights shall provide no more than 0.02 cfs per acre nor more than 4.0 afa per acre at the field headgate for irrigation of the lands above.
7. The right holder shall accomplish the change authorized by this transfer within one year of the date of this approval.
8. Failure of the right holder to comply with the conditions of this transfer is cause for the Director to rescind approval of the transfer.
9. Pursuant to Idaho Code § 42-1412(6), this water right is subject to such general provisions necessary for the definition of the rights or for the efficient administration of water rights as determined by the Snake River Basin Adjudication court in the final unified decree entered 08/26/2014.

WATER RIGHT NO. 43-13859**As Modified by Transfer No. 83746**

In accordance with the approval of Transfer No. 83746, Water Right No. 43-13859 is now described as follows:

Right Holder: RED ROCK FARMS LLC
2038 S HIGHWAY 81
MALTA, ID 83342-8746

Priority Date: 1/30/1948

Source: GROUND WATER

<u>BENEFICIAL USE</u>	<u>From</u>	<u>To</u>	<u>Diversion Rate</u>	<u>Diversion Volume</u>
IRRIGATION	03/15	to 11/15	0.140 cfs	26.3 af
			0.140 cfs	26.3 af

LOCATION OF POINT(S) OF DIVERSION

GROUND WATER	NWSWSE	Sec 13 Twp 13S Rge 26E	CASSIA County
GROUND WATER	SWSWSE	Sec 13 Twp 13S Rge 26E	CASSIA County
GROUND WATER	SWNESW	Sec 13 Twp 13S Rge 26E	CASSIA County
GROUND WATER	SESWNE	Sec 18 Twp 13S Rge 27E	CASSIA County
GROUND WATER	NWSENW	Sec 18 Twp 13S Rge 27E	CASSIA County
GROUND WATER	SWSESE	Sec 18 Twp 13S Rge 27E	CASSIA County
GROUND WATER	L3 (SWNWSW)	Sec 18 Twp 13S Rge 27E	CASSIA County
GROUND WATER	L1 (SWNWNW)	Sec 19 Twp 13S Rge 27E	CASSIA County
GROUND WATER	L2 (SWSWNW)	Sec 19 Twp 13S Rge 27E	CASSIA County
GROUND WATER	SWNESE	Sec 19 Twp 13S Rge 27E	CASSIA County
GROUND WATER	SWSESE	Sec 19 Twp 13S Rge 27E	CASSIA County
GROUND WATER	SENWSW	Sec 20 Twp 13S Rge 27E	CASSIA County
GROUND WATER	NENWNE	Sec 29 Twp 13S Rge 27E	CASSIA County

PLACE OF USE: IRRIGATION

			NE				NW				SW				SE				Totals
Twp	Rng	Sec	NE	NW	SW	SE	NE	NW	SW	SE	NE	NW	SW	SE	NE	NW	SW	SE	
13S	26E	13			35.0	39.0				39.0	38.0				39.0	40.0	37.0	40.0	307.0
13S	26E	24	39.0			39.0													78.0
13S	27E	17							34.0			40.0	40.0						114.0
13S	27E	18	39.0	39.0	40.0	39.0			48.0	39.0	38.0	47.0	48.0	39.0	40.0	39.0	39.0	39.0	573.0
13S	27E	19	39.0	39.0	39.0	39.0	39.0	46.0	47.0	39.0			L 3	L 4		39.0			403.0
								L 1	L 2										
13S	27E	20						40.0	40.0			31.0	38.0	39.0	39.0				227.0
13S	27E	29		39.0	37.0		40.0	40.0	38.0	38.0									232.0
13S	27E	30	38.0			38.0													76.0

Right Acre Limit: 8.0

POU Total Acres: 2010.0

Transfer No. 83746

WATER RIGHT NO. 43-13859

As Modified by Transfer No. 83746

CONDITIONS OF APPROVAL

1. This right is limited to the irrigation of 8 acres within the authorized place of use in a single irrigation season.
2. Rights 43-13858, 43-13859, 43-13860, 43-13861, 43-13862 and 43-13863 when combined shall not exceed a total diversion rate of 0.13 cfs, a total annual maximum diversion volume of 26.3 af, and the irrigation of 8 acres.
3. Rights 43-31, 43-144A, 43-144B, 43-145, 43-149, 43-150, 43-151A, 43-152, 43-221, 43-251A, 43-324, 43-2223A, 43-2224A, 43-2281, 43-2300A, 43-2306A, 43-2322, 43-2337, 43-2373, 43-2424, 43-2535, 43-4119, 43-4120, 43-4121, 43-4122, 43-4169, 43-4209, 43-4211, 43-10064, 43-10554, 43-10636, 43-12946, 43-13858, 43-13859, 43-13860, 43-13861, 43-13862 and 43-13863 when combined shall not exceed a total diversion rate of 52.96 cfs and the irrigation of 2010 acres.
4. Use of water under this right may be regulated by a watermaster with responsibility for the distribution of water among appropriators within a water district. At the time of this approval, this water right is within State Water District No. 143.
5. The right holder shall maintain a measuring device and lockable controlling works of a type approved by the Department in a manner that will provide the watermaster suitable control of the diversions.
6. This right when combined with all other rights shall provide no more than 0.02 cfs per acre nor more than 4.0 afa per acre at the field headgate for irrigation of the lands above.
7. The right holder shall accomplish the change authorized by this transfer within one year of the date of this approval.
8. Failure of the right holder to comply with the conditions of this transfer is cause for the Director to rescind approval of the transfer.
9. Pursuant to Idaho Code § 42-1412(6), this water right is subject to such general provisions necessary for the definition of the rights or for the efficient administration of water rights as determined by the Snake River Basin Adjudication court in the final unified decree entered 08/26/2014.

WATER RIGHT NO. 43-13860**As Modified by Transfer No. 83746**

In accordance with the approval of Transfer No. 83746, Water Right No. 43-13860 is now described as follows:

Right Holder: RED ROCK FARMS LLC
2038 S HIGHWAY 81
MALTA, ID 83342-8746

Priority Date: 1/31/1948

Source: GROUND WATER

<u>BENEFICIAL USE</u>	<u>From</u>	<u>To</u>	<u>Diversion Rate</u>	<u>Diversion Volume</u>
IRRIGATION	03/15	to 11/15	0.150 cfs	26.3 af
			0.150 cfs	26.3 af

LOCATION OF POINT(S) OF DIVERSION

GROUND WATER	NWSWSE	Sec 13 Twp 13S Rge 26E	CASSIA County
GROUND WATER	SWSWSE	Sec 13 Twp 13S Rge 26E	CASSIA County
GROUND WATER	SWNESW	Sec 13 Twp 13S Rge 26E	CASSIA County
GROUND WATER	SESWNE	Sec 18 Twp 13S Rge 27E	CASSIA County
GROUND WATER	NWSENW	Sec 18 Twp 13S Rge 27E	CASSIA County
GROUND WATER	SWSESE	Sec 18 Twp 13S Rge 27E	CASSIA County
GROUND WATER	L3 (SWNWWSW)	Sec 18 Twp 13S Rge 27E	CASSIA County
GROUND WATER	L1 (SWNWNNW)	Sec 19 Twp 13S Rge 27E	CASSIA County
GROUND WATER	L2 (SWSWNNW)	Sec 19 Twp 13S Rge 27E	CASSIA County
GROUND WATER	SWNESE	Sec 19 Twp 13S Rge 27E	CASSIA County
GROUND WATER	SWSESE	Sec 19 Twp 13S Rge 27E	CASSIA County
GROUND WATER	SENWSW	Sec 20 Twp 13S Rge 27E	CASSIA County
GROUND WATER	NENWNE	Sec 29 Twp 13S Rge 27E	CASSIA County

PLACE OF USE: IRRIGATION

Twp	Rng	Sec	NE				NW				SW				SE				Totals
			NE	NW	SW	SE	NE	NW	SW	SE	NE	NW	SW	SE	NE	NW	SW	SE	
13S	26E	13			35.0	39.0				39.0	38.0				39.0	40.0	37.0	40.0	307.0
13S	26E	24	39.0			39.0													78.0
13S	27E	17							34.0			40.0	40.0						114.0
13S	27E	18	39.0	39.0	40.0	39.0			48.0	39.0	38.0	47.0	48.0	39.0	40.0	39.0	39.0	39.0	573.0
									L 2			L 3	L 4						
13S	27E	19	39.0	39.0	39.0	39.0	39.0	46.0	47.0	39.0					39.0			37.0	403.0
								L 1	L 2										
13S	27E	20						40.0	40.0		31.0	38.0	39.0	39.0					227.0
13S	27E	29		39.0	37.0		40.0	40.0	38.0	38.0									232.0
13S	27E	30	38.0			38.0													76.0

Right Acre Limit: 8.0
POU Total Acres: 2010.0

Transfer No. 83746

WATER RIGHT NO. 43-13860

As Modified by Transfer No. 83746

CONDITIONS OF APPROVAL

1. This right is limited to the irrigation of 8 acres within the authorized place of use in a single irrigation season.
2. Rights 43-13858, 43-13859, 43-13860, 43-13861, 43-13862 and 43-13863 when combined shall not exceed a total diversion rate of 0.13 cfs, a total annual maximum diversion volume of 26.3 af, and the irrigation of 8 acres.
3. Rights 43-31, 43-144A, 43-144B, 43-145, 43-149, 43-150, 43-151A, 43-152, 43-221, 43-251A, 43-324, 43-2223A, 43-2224A, 43-2281, 43-2300A, 43-2306A, 43-2322, 43-2337, 43-2373, 43-2424, 43-2535, 43-4119, 43-4120, 43-4121, 43-4122, 43-4169, 43-4209, 43-4211, 43-10064, 43-10554, 43-10636, 43-12946, 43-13858, 43-13859, 43-13860, 43-13861, 43-13862 and 43-13863 when combined shall not exceed a total diversion rate of 52.96 cfs and the irrigation of 2010 acres.
4. Use of water under this right may be regulated by a watermaster with responsibility for the distribution of water among appropriators within a water district. At the time of this approval, this water right is within State Water District No. 143.
5. The right holder shall maintain a measuring device and lockable controlling works of a type approved by the Department in a manner that will provide the watermaster suitable control of the diversions.
6. This right when combined with all other rights shall provide no more than 0.02 cfs per acre nor more than 4.0 afa per acre at the field headgate for irrigation of the lands above.
7. The right holder shall accomplish the change authorized by this transfer within one year of the date of this approval.
8. Failure of the right holder to comply with the conditions of this transfer is cause for the Director to rescind approval of the transfer.
9. Pursuant to Idaho Code § 42-1412(6), this water right is subject to such general provisions necessary for the definition of the rights or for the efficient administration of water rights as determined by the Snake River Basin Adjudication court in the final unified decree entered 08/26/2014.

WATER RIGHT NO. 43-13861**As Modified by Transfer No. 83746**

In accordance with the approval of Transfer No. 83746, Water Right No. 43-13861 is now described as follows:

Right Holder: RED ROCK FARMS LLC
2038 S HIGHWAY 81
MALTA, ID 83342-8746

Priority Date: 2/8/1957

Source: GROUND WATER

<u>BENEFICIAL USE</u>	<u>From</u>	<u>To</u>	<u>Diversion Rate</u>	<u>Diversion Volume</u>
IRRIGATION	03/15	to 11/15	0.090 cfs	26.3 af
			0.090 cfs	26.3 af

LOCATION OF POINT(S) OF DIVERSION

GROUND WATER	NWSWSE	Sec 13 Twp 13S Rge 26E	CASSIA County
GROUND WATER	SWSWSE	Sec 13 Twp 13S Rge 26E	CASSIA County
GROUND WATER	SWNESW	Sec 13 Twp 13S Rge 26E	CASSIA County
GROUND WATER	SESWNE	Sec 18 Twp 13S Rge 27E	CASSIA County
GROUND WATER	NWSENE	Sec 18 Twp 13S Rge 27E	CASSIA County
GROUND WATER	SWSESE	Sec 18 Twp 13S Rge 27E	CASSIA County
GROUND WATER	L3 (SWNWSW)	Sec 18 Twp 13S Rge 27E	CASSIA County
GROUND WATER	L1 (SWNWNW)	Sec 19 Twp 13S Rge 27E	CASSIA County
GROUND WATER	L2 (SWSWNW)	Sec 19 Twp 13S Rge 27E	CASSIA County
GROUND WATER	SWNESE	Sec 19 Twp 13S Rge 27E	CASSIA County
GROUND WATER	SWSESE	Sec 19 Twp 13S Rge 27E	CASSIA County
GROUND WATER	SENWSW	Sec 20 Twp 13S Rge 27E	CASSIA County
GROUND WATER	NENWNE	Sec 29 Twp 13S Rge 27E	CASSIA County

PLACE OF USE: IRRIGATION

Twp	Rng	Sec	NE				NW				SW				SE				Totals
			NE	NW	SW	SE	NE	NW	SW	SE	NE	NW	SW	SE	NE	NW	SW	SE	
13S	26E	13			35.0	39.0				39.0	38.0				39.0	40.0	37.0	40.0	307.0
13S	26E	24	39.0			39.0													78.0
13S	27E	17							34.0			40.0	40.0						114.0
13S	27E	18	39.0	39.0	40.0	39.0			48.0	39.0	38.0	47.0	48.0	39.0	40.0	39.0	39.0	39.0	573.0
									L 2			L 3	L 4						
13S	27E	19	39.0	39.0	39.0	39.0	39.0	46.0	47.0	39.0					39.0			37.0	403.0
								L 1	L 2										
13S	27E	20						40.0	40.0		31.0	38.0	39.0	39.0					227.0
13S	27E	29		39.0	37.0		40.0	40.0	38.0	38.0									232.0
13S	27E	30	38.0			38.0													76.0

Right Acre Limit: 8.0

POU Total Acres: 2010.0

Transfer No. 83746

WATER RIGHT NO. 43-13861

As Modified by Transfer No. 83746

CONDITIONS OF APPROVAL

1. This right is limited to the irrigation of 8 acres within the authorized place of use in a single irrigation season.
2. Rights 43-13858, 43-13859, 43-13860, 43-13861, 43-13862 and 43-13863 when combined shall not exceed a total diversion rate of 0.13 cfs, a total annual maximum diversion volume of 26.3 af, and the irrigation of 8 acres.
3. Rights 43-31, 43-144A, 43-144B, 43-145, 43-149, 43-150, 43-151A, 43-152, 43-221, 43-251A, 43-324, 43-2223A, 43-2224A, 43-2281, 43-2300A, 43-2306A, 43-2322, 43-2337, 43-2373, 43-2424, 43-2535, 43-4119, 43-4120, 43-4121, 43-4122, 43-4169, 43-4209, 43-4211, 43-10064, 43-10554, 43-10636, 43-12946, 43-13858, 43-13859, 43-13860, 43-13861, 43-13862 and 43-13863 when combined shall not exceed a total diversion rate of 52.96 cfs and the irrigation of 2010 acres.
4. Use of water under this right may be regulated by a watermaster with responsibility for the distribution of water among appropriators within a water district. At the time of this approval, this water right is within State Water District No. 143.
5. The right holder shall maintain a measuring device and lockable controlling works of a type approved by the Department in a manner that will provide the watermaster suitable control of the diversions.
6. This right when combined with all other rights shall provide no more than 0.02 cfs per acre nor more than 4.0 afa per acre at the field headgate for irrigation of the lands above.
7. The right holder shall accomplish the change authorized by this transfer within one year of the date of this approval.
8. Failure of the right holder to comply with the conditions of this transfer is cause for the Director to rescind approval of the transfer.
9. Pursuant to Idaho Code § 42-1412(6), this water right is subject to such general provisions necessary for the definition of the rights or for the efficient administration of water rights as determined by the Snake River Basin Adjudication court in the final unified decree entered 08/26/2014.

WATER RIGHT NO. 43-13862**As Modified by Transfer No. 83746**

In accordance with the approval of Transfer No. 83746, Water Right No. 43-13862 is now described as follows:

Right Holder: RED ROCK FARMS LLC
2038 S HIGHWAY 81
MALTA, ID 83342-8746

Priority Date: 3/15/1963

Source: GROUND WATER

<u>BENEFICIAL USE</u>	<u>From</u>	<u>To</u>	<u>Diversion Rate</u>	<u>Diversion Volume</u>
IRRIGATION	03/15	to 11/15	0.160 cfs	26.3 af
			0.160 cfs	26.3 af

LOCATION OF POINT(S) OF DIVERSION

GROUND WATER	NWSWSE	Sec 13 Twp 13S Rge 26E	CASSIA County
GROUND WATER	SWSWSE	Sec 13 Twp 13S Rge 26E	CASSIA County
GROUND WATER	SWNESW	Sec 13 Twp 13S Rge 26E	CASSIA County
GROUND WATER	SESWNE	Sec 18 Twp 13S Rge 27E	CASSIA County
GROUND WATER	NWSSENW	Sec 18 Twp 13S Rge 27E	CASSIA County
GROUND WATER	SWSSESE	Sec 18 Twp 13S Rge 27E	CASSIA County
GROUND WATER	L3 (SWNWSW)	Sec 18 Twp 13S Rge 27E	CASSIA County
GROUND WATER	L1 (SWNWNW)	Sec 19 Twp 13S Rge 27E	CASSIA County
GROUND WATER	L2 (SWSWNW)	Sec 19 Twp 13S Rge 27E	CASSIA County
GROUND WATER	SWNESE	Sec 19 Twp 13S Rge 27E	CASSIA County
GROUND WATER	SWSSESE	Sec 19 Twp 13S Rge 27E	CASSIA County
GROUND WATER	SENWSW	Sec 20 Twp 13S Rge 27E	CASSIA County
GROUND WATER	NENWNE	Sec 29 Twp 13S Rge 27E	CASSIA County

PLACE OF USE: IRRIGATION

Twp	Rng	Sec	NE				NW				SW				SE				Totals
			NE	NW	SW	SE	NE	NW	SW	SE	NE	NW	SW	SE	NE	NW	SW	SE	
13S	26E	13			35.0	39.0				39.0	38.0				39.0	40.0	37.0	40.0	307.0
13S	26E	24	39.0			39.0													78.0
13S	27E	17							34.0			40.0	40.0						114.0
13S	27E	18	39.0	39.0	40.0	39.0			48.0	39.0	38.0	47.0	48.0	39.0	40.0	39.0	39.0	39.0	573.0
									L 2			L 3	L 4						
13S	27E	19	39.0	39.0	39.0	39.0	39.0	46.0	47.0	39.0					39.0			37.0	403.0
								L 1	L 2										
13S	27E	20						40.0	40.0			31.0	38.0	39.0	39.0				227.0
13S	27E	29		39.0	37.0		40.0	40.0	38.0	38.0									232.0
13S	27E	30	38.0			38.0													76.0

Right Acre Limit: 8.0
POU Total Acres: 2010.0

Transfer No. 83746

WATER RIGHT NO. 43-13862

As Modified by Transfer No. 83746

CONDITIONS OF APPROVAL

1. This right is limited to the irrigation of 8 acres within the authorized place of use in a single irrigation season.
2. Rights 43-13858, 43-13859, 43-13860, 43-13861, 43-13862 and 43-13863 when combined shall not exceed a total diversion rate of 0.13 cfs, a total annual maximum diversion volume of 26.3 af, and the irrigation of 8 acres.
3. Rights 43-31, 43-144A, 43-144B, 43-145, 43-149, 43-150, 43-151A, 43-152, 43-221, 43-251A, 43-324, 43-2223A, 43-2224A, 43-2281, 43-2300A, 43-2306A, 43-2322, 43-2337, 43-2373, 43-2424, 43-2535, 43-4119, 43-4120, 43-4121, 43-4122, 43-4169, 43-4209, 43-4211, 43-10064, 43-10554, 43-10636, 43-12946, 43-13858, 43-13859, 43-13860, 43-13861, 43-13862 and 43-13863 when combined shall not exceed a total diversion rate of 52.96 cfs and the irrigation of 2010 acres.
4. Use of water under this right may be regulated by a watermaster with responsibility for the distribution of water among appropriators within a water district. At the time of this approval, this water right is within State Water District No. 143.
5. The right holder shall maintain a measuring device and lockable controlling works of a type approved by the Department in a manner that will provide the watermaster suitable control of the diversions.
6. This right when combined with all other rights shall provide no more than 0.02 cfs per acre nor more than 4.0 afa per acre at the field headgate for irrigation of the lands above.
7. The right holder shall accomplish the change authorized by this transfer within one year of the date of this approval.
8. Failure of the right holder to comply with the conditions of this transfer is cause for the Director to rescind approval of the transfer.
9. Pursuant to Idaho Code § 42-1412(6), this water right is subject to such general provisions necessary for the definition of the rights or for the efficient administration of water rights as determined by the Snake River Basin Adjudication court in the final unified decree entered 08/26/2014.

WATER RIGHT NO. 43-13863**As Modified by Transfer No. 83746**

In accordance with the approval of Transfer No. 83746, Water Right No. 43-13863 is now described as follows:

Right Holder: RED ROCK FARMS LLC
2038 S HIGHWAY 81
MALTA, ID 83342-8746

Priority Date: 4/17/1953

Source: GROUND WATER

<u>BENEFICIAL USE</u>	<u>From</u>	<u>To</u>	<u>Diversion Rate</u>	<u>Diversion Volume</u>
IRRIGATION	03/15	to 11/15	0.050 cfs	26.3 af
			0.050 cfs	26.3 af

LOCATION OF POINT(S) OF DIVERSION

GROUND WATER	NWSWSE	Sec 13 Twp 13S Rge 26E	CASSIA County
GROUND WATER	SWSWSE	Sec 13 Twp 13S Rge 26E	CASSIA County
GROUND WATER	SWNESW	Sec 13 Twp 13S Rge 26E	CASSIA County
GROUND WATER	SESWNE	Sec 18 Twp 13S Rge 27E	CASSIA County
GROUND WATER	NWSENW	Sec 18 Twp 13S Rge 27E	CASSIA County
GROUND WATER	SWSESE	Sec 18 Twp 13S Rge 27E	CASSIA County
GROUND WATER	L3 (SWNWSW)	Sec 18 Twp 13S Rge 27E	CASSIA County
GROUND WATER	L1 (SWNWNW)	Sec 19 Twp 13S Rge 27E	CASSIA County
GROUND WATER	L2 (SWSWNW)	Sec 19 Twp 13S Rge 27E	CASSIA County
GROUND WATER	SWNESE	Sec 19 Twp 13S Rge 27E	CASSIA County
GROUND WATER	SWSESE	Sec 19 Twp 13S Rge 27E	CASSIA County
GROUND WATER	SENWSW	Sec 20 Twp 13S Rge 27E	CASSIA County
GROUND WATER	NENWNE	Sec 29 Twp 13S Rge 27E	CASSIA County

PLACE OF USE: IRRIGATION

Twp	Rng	Sec	NE				NW				SW				SE				Totals
			NE	NW	SW	SE	NE	NW	SW	SE	NE	NW	SW	SE	NE	NW	SW	SE	
13S	26E	13			35.0	39.0				39.0	38.0				39.0	40.0	37.0	40.0	307.0
13S	26E	24	39.0			39.0													78.0
13S	27E	17							34.0			40.0	40.0						114.0
13S	27E	18	39.0	39.0	40.0	39.0			48.0	39.0	38.0	47.0	48.0	39.0	40.0	39.0	39.0	39.0	573.0
									L 2			L 3	L 4						
13S	27E	19	39.0	39.0	39.0	39.0	39.0	46.0	47.0	39.0					39.0			37.0	403.0
								L 1	L 2										
13S	27E	20						40.0	40.0		31.0	38.0	39.0	39.0					227.0
13S	27E	29		39.0	37.0		40.0	40.0	38.0	38.0									232.0
13S	27E	30	38.0			38.0													76.0

Right Acre Limit: 8.0
POU Total Acres: 2010.0

Transfer No. 83746

WATER RIGHT NO. 43-13863

As Modified by Transfer No. 83746

CONDITIONS OF APPROVAL

1. This right is limited to the irrigation of 8 acres within the authorized place of use in a single irrigation season.
2. Rights 43-13858, 43-13859, 43-13860, 43-13861, 43-13862 and 43-13863 when combined shall not exceed a total diversion rate of 0.13 cfs, a total annual maximum diversion volume of 26.3 af, and the irrigation of 8 acres.
3. Rights 43-31, 43-144A, 43-144B, 43-145, 43-149, 43-150, 43-151A, 43-152, 43-221, 43-251A, 43-324, 43-2223A, 43-2224A, 43-2281, 43-2300A, 43-2306A, 43-2322, 43-2337, 43-2373, 43-2424, 43-2535, 43-4119, 43-4120, 43-4121, 43-4122, 43-4169, 43-4209, 43-4211, 43-10064, 43-10554, 43-10636, 43-12946, 43-13858, 43-13859, 43-13860, 43-13861, 43-13862 and 43-13863 when combined shall not exceed a total diversion rate of 52.96 cfs and the irrigation of 2010 acres.
4. Use of water under this right may be regulated by a watermaster with responsibility for the distribution of water among appropriators within a water district. At the time of this approval, this water right is within State Water District No. 143.
5. The right holder shall maintain a measuring device and lockable controlling works of a type approved by the Department in a manner that will provide the watermaster suitable control of the diversions.
6. This right when combined with all other rights shall provide no more than 0.02 cfs per acre nor more than 4.0 afa per acre at the field headgate for irrigation of the lands above.
7. The right holder shall accomplish the change authorized by this transfer within one year of the date of this approval.
8. Failure of the right holder to comply with the conditions of this transfer is cause for the Director to rescind approval of the transfer.
9. Pursuant to Idaho Code § 42-1412(6), this water right is subject to such general provisions necessary for the definition of the rights or for the efficient administration of water rights as determined by the Snake River Basin Adjudication court in the final unified decree entered 08/26/2014.

WATER RIGHT NO. 43-2535**As Modified by Transfer No. 83746**

In accordance with the approval of Transfer No. 83746, Water Right No. 43-2535 is now described as follows:

Right Holder: 7 SPRINGS RANCH LLC
2038 S HIGHWAY 81
MALTA, ID 83342-8746

Priority Date: 8/31/1961

Source: GROUND WATER

BENEFICIAL USE

IRRIGATION

From

03/15

To

to 11/15

Diversion Rate

2.040 cfs

2.040 cfs

Diversion Volume

520.0 af

520.0 af

LOCATION OF POINT(S) OF DIVERSION

GROUND WATER	NWSWSE	Sec 13 Twp 13S Rge 26E	CASSIA County
GROUND WATER	SWSWSE	Sec 13 Twp 13S Rge 26E	CASSIA County
GROUND WATER	SWNESW	Sec 13 Twp 13S Rge 26E	CASSIA County
GROUND WATER	SESWNE	Sec 18 Twp 13S Rge 27E	CASSIA County
GROUND WATER	NWSENW	Sec 18 Twp 13S Rge 27E	CASSIA County
GROUND WATER	SWSESE	Sec 18 Twp 13S Rge 27E	CASSIA County
GROUND WATER	L3 (SWNWSW)	Sec 18 Twp 13S Rge 27E	CASSIA County
GROUND WATER	L1 (SWNWNW)	Sec 19 Twp 13S Rge 27E	CASSIA County
GROUND WATER	L2 (SWSWNW)	Sec 19 Twp 13S Rge 27E	CASSIA County
GROUND WATER	SWNESE	Sec 19 Twp 13S Rge 27E	CASSIA County
GROUND WATER	SWSESE	Sec 19 Twp 13S Rge 27E	CASSIA County
GROUND WATER	SENWSW	Sec 20 Twp 13S Rge 27E	CASSIA County
GROUND WATER	NENWNE	Sec 29 Twp 13S Rge 27E	CASSIA County

PLACE OF USE: IRRIGATION

Twp	Rng	Sec	NE				NW				SW				SE				Totals
			NE	NW	SW	SE	NE	NW	SW	SE	NE	NW	SW	SE	NE	NW	SW	SE	
13S	26E	13			35.0	39.0				39.0	38.0				39.0	40.0	37.0	40.0	307.0
13S	26E	24	39.0			39.0													78.0
13S	27E	17							34.0			40.0	40.0						114.0
13S	27E	18	39.0	39.0	40.0	39.0			48.0	39.0	38.0	47.0	48.0	39.0	40.0	39.0	39.0	39.0	573.0
									L 2			L 3	L 4						
13S	27E	19	39.0	39.0	39.0	39.0	39.0	46.0	47.0	39.0					39.0			37.0	403.0
								L 1	L 2										
13S	27E	20						40.0	40.0		31.0	38.0	39.0	39.0					227.0
13S	27E	29		39.0	37.0		40.0	40.0	38.0	38.0									232.0
13S	27E	30	38.0			38.0													76.0

Right Acre Limit: 130.0

POU Total Acres: 2010.0

Transfer No. 83746

WATER RIGHT NO. 43-2535
As Modified by Transfer No. 83746

CONDITIONS OF APPROVAL

1. This right is limited to the irrigation of 130 acres within the authorized place of use in a single irrigation season.
2. Rights 43-149, 43-150, 43-151A, 43-152 and 43-2535 when combined shall not exceed the irrigation of 172 acres.
3. Rights 43-2281, 43-2300A, 43-2306A, 43-2322, 43-2337, 43-2373, 43-2424, 43-2535, 43-4119, 43-4120, 43-4121, 43-4122, 43-4169, 43-4209, 43-4211, 43-10064 and 43-10636 when combined shall not exceed a total diversion rate of 33.04 cfs, a total annual maximum diversion volume of 7060 af at the field headgate, and the irrigation of 1919 acres.
4. Rights 43-31, 43-144A, 43-144B, 43-145, 43-149, 43-150, 43-151A, 43-152, 43-221, 43-251A, 43-324, 43-2223A, 43-2224A, 43-2281, 43-2300A, 43-2306A, 43-2322, 43-2337, 43-2373, 43-2424, 43-2535, 43-4119, 43-4120, 43-4121, 43-4122, 43-4169, 43-4209, 43-4211, 43-10064, 43-10554, 43-10636 and 43-12946 when combined shall not exceed a total diversion rate of 52.83 cfs and the irrigation of 2002 acres.
5. Rights 43-31, 43-144A, 43-144B, 43-145, 43-149, 43-150, 43-151A, 43-152, 43-221, 43-251A, 43-324, 43-2223A, 43-2224A, 43-2281, 43-2300A, 43-2306A, 43-2322, 43-2337, 43-2373, 43-2424, 43-2535, 43-4119, 43-4120, 43-4121, 43-4122, 43-4169, 43-4209, 43-4211, 43-10064, 43-10554, 43-10636, 43-12946, 43-13858, 43-13859, 43-13860, 43-13861, 43-13862 and 43-13863 when combined shall not exceed a total diversion rate of 52.96 cfs and the irrigation of 2010 acres.
6. Use of water under this right will be regulated by a watermaster with responsibility for the distribution of water among appropriators within a water district. At the time of this approval, this water right is within State Water District No. 143.
7. The right holder shall maintain a measuring device and lockable controlling works of a type approved by the Department in a manner that will provide the watermaster suitable control of the diversions.
8. This right when combined with all other rights shall provide no more than 0.02 cfs per acre nor more than 4.0 afa per acre at the field headgate for irrigation of the place of use.
9. The right holder shall make full beneficial use of all surface water available to the right holder for irrigation of lands within the authorized place of use for this right. The right holder may divert ground water under this right to irrigate land with appurtenant surface water rights when the surface water supply is not reasonably sufficient to irrigate the place of use for this water right or is not available due to drought, curtailment by priority, or the seasonal startup and shutoff or maintenance schedule for canal company deliveries. The right holder shall not divert ground water for irrigation purposes under this right if use of the surface water supply is intentionally discontinued or reduced (for example abandoned, forfeited, sold, disallowed by court decree, or leased to the Water Supply Bank), or is not deliverable due to non-payment of annual assessments, without an approved transfer pursuant to Idaho Code § 42-222 or other Department approval.
10. The right holder shall accomplish the change authorized by this transfer within one year of the date of this approval.

WATER RIGHT NO. 43-2535

As Modified by Transfer No. 83746

CONDITIONS OF APPROVAL

11. Failure of the right holder to comply with the conditions of this transfer is cause for the Director to rescind approval of the transfer.
12. Pursuant to Section 42-1412(6), Idaho Code, this water right is subject to such general provisions necessary for the definition of the rights or for the efficient administration of water rights as determined by the Snake River Basin Adjudication court in the final unified decree entered 08/26/2014.



WATER RIGHT NO. 43-145**As Modified by Transfer No. 83746**

In accordance with the approval of Transfer No. 83746, Water Right No. 43-145 is now described as follows:

Right Holder: RED ROCK FARMS LLC
2038 S HIGHWAY 81
MALTA, ID 83342-8746

Priority Date: 4/1/1894

Source: CASSIA CREEK

Tributary: RAFT RIVER

BENEFICIAL USE

IRRIGATION

From
3/15

To
to 11/15

Diversion Rate

1.200 cfs
1.200 cfs

LOCATION OF POINT(S) OF DIVERSION

CASSIA CREEK SESW
CASSIA CREEK SESW

Sec 13 Twp 13S Rge 26E CASSIA County
Sec 13 Twp 13S Rge 26E CASSIA County

PLACE OF USE: IRRIGATION

Twp	Rng	Sec	NE				NW				SW				SE				Totals
			NE	NW	SW	SE	NE	NW	SW	SE	NE	NW	SW	SE	NE	NW	SW	SE	
13S	26E	13			35.0	39.0				39.0	38.0				39.0	40.0	37.0	40.0	307.0
13S	26E	24	39.0			39.0													78.0
13S	27E	17							34.0			40.0	40.0						114.0
13S	27E	18	39.0	39.0	40.0	39.0			48.0	39.0	38.0	47.0	48.0	39.0	40.0	39.0	39.0	39.0	573.0
									L 2			L 3	L 4						
13S	27E	19	39.0	39.0	39.0	39.0	39.0	46.0	47.0	39.0					39.0			37.0	403.0
								L 1	L 2										
13S	27E	20						40.0	40.0		31.0	38.0	39.0	39.0					227.0
13S	27E	29		39.0	37.0		40.0	40.0	38.0	38.0									232.0
13S	27E	30	38.0			38.0													76.0

Right Acre Limit: 160.0

POU Total Acres: 2010.0

CONDITIONS OF APPROVAL

1. This right is limited to the irrigation of 160 acres within the authorized place of use in a single irrigation season.
2. Rights 43-145, 43-324, 43-2373, 43-2424, 43-4119, 43-4120, 43-4121, 43-4122 and 43-10636 when combined shall not exceed the irrigation of 633 acres.
3. Rights 43-31, 43-144A, 43-144B, 43-145, 43-149, 43-150, 43-151A, 43-152, 43-221, 43-251A, 43-324, 43-2223A, 43-2224A, 43-10554 and 43-12946 when combined shall not exceed a total diversion rate of 21.49 cfs and the irrigation of 1368 acres.

Transfer No. 83746

WATER RIGHT NO. 43-145

As Modified by Transfer No. 83746

CONDITIONS OF APPROVAL

4. Rights 43-31, 43-144A, 43-144B, 43-145, 43-149, 43-150, 43-151A, 43-152, 43-221, 43-251A, 43-324, 43-2223A, 43-2224A, 43-2281, 43-2300A, 43-2306A, 43-2322, 43-2337, 43-2373, 43-2424, 43-2535, 43-4119, 43-4120, 43-4121, 43-4122, 43-4169, 43-4209, 43-4211, 43-10064, 43-10554, 43-10636 and 43-12946 when combined shall not exceed a total diversion rate of 52.83 cfs and the irrigation of 2002 acres.
5. Rights 43-31, 43-144A, 43-144B, 43-145, 43-149, 43-150, 43-151A, 43-152, 43-221, 43-251A, 43-324, 43-2223A, 43-2224A, 43-2281, 43-2300A, 43-2306A, 43-2322, 43-2337, 43-2373, 43-2424, 43-2535, 43-4119, 43-4120, 43-4121, 43-4122, 43-4169, 43-4209, 43-4211, 43-10064, 43-10554, 43-10636, 43-12946, 43-13858, 43-13859, 43-13860, 43-13861, 43-13862 and 43-13863 when combined shall not exceed a total diversion rate of 52.96 cfs and the irrigation of 2010 acres.
6. Use of water under this right will be regulated by a watermaster with responsibility for the distribution of water among appropriators within a water district. At the time of this approval, this water right is within State Water District No. 43C.
7. The right holder shall maintain a measuring device and lockable controlling works of a type approved by the Department in a manner that will provide the watermaster suitable control of the diversions.
8. This right when combined with all other rights shall provide no more than 0.02 cfs per acre nor more than 4.0 afa per acre at the field headgate for irrigation of the place of use.
9. The right holder shall accomplish the change authorized by this transfer within one year of the date of this approval.
10. Failure of the right holder to comply with the conditions of this transfer is cause for the Director to rescind approval of the transfer.
11. Pursuant to Section 42-1412(6), Idaho Code, this water right is subject to such general provisions necessary for the definition of the rights or for the efficient administration of water rights as determined by the Snake River Basin Adjudication court in the final unified decree entered 08/26/2014.

WATER RIGHT NO. 43-149**As Modified by Transfer No. 83746**

In accordance with the approval of Transfer No. 83746, Water Right No. 43-149 is now described as follows:

Right Holder: 7 SPRINGS RANCH LLC
2038 S HIGHWAY 81
MALTA, ID 83342-8746

Priority Date: 4/30/1880

Source: CASSIA CREEK

Tributary: RAFT RIVER

BENEFICIAL USE

IRRIGATION

From

03/15

To

to 11/15

Diversion Rate

1.200 cfs

1.200 cfs

LOCATION OF POINT(S) OF DIVERSION

CASSIA CREEK
CASSIA CREEK

SESW
SESW

Sec 13 Twp 13S Rge 26E CASSIA County
Sec 13 Twp 13S Rge 26E CASSIA County

PLACE OF USE: IRRIGATION

Twp	Rng	Sec	NE				NW				SW				SE				Totals
			NE	NW	SW	SE	NE	NW	SW	SE	NE	NW	SW	SE	NE	NW	SW	SE	
13S	26E	13			35.0	39.0					39.0	38.0			39.0	40.0	37.0	40.0	307.0
13S	26E	24	39.0			39.0													78.0
13S	27E	17							34.0			40.0	40.0						114.0
13S	27E	18	39.0	39.0	40.0	39.0			48.0	39.0	38.0	47.0	48.0	39.0	40.0	39.0	39.0	39.0	573.0
									L 2			L 3	L 4						
13S	27E	19	39.0	39.0	39.0	39.0	39.0	46.0	47.0	39.0					39.0			37.0	403.0
								L 1	L 2										
13S	27E	20						40.0	40.0		31.0	38.0	39.0	39.0					227.0
13S	27E	29		39.0	37.0		40.0	40.0	38.0	38.0									232.0
13S	27E	30	38.0			38.0													76.0

Right Acre Limit: 172.0

POU Total Acres: 2010.0

CONDITIONS OF APPROVAL

1. This right is limited to the irrigation of 172 acres within the authorized place of use in a single irrigation season.
2. Rights 43-149, 43-150, 43-151A, 43-152 and 43-2535 when combined shall not exceed the irrigation of 172 acres.
3. Rights 43-31, 43-144A, 43-144B, 43-145, 43-149, 43-150, 43-151A, 43-152, 43-221, 43-251A, 43-324, 43-2223A, 43-2224A, 43-10554 and 43-12946 when combined shall not exceed a total diversion rate of 21.49 cfs and the irrigation of 1368 acres.

Transfer No. 83746

WATER RIGHT NO. 43-149

As Modified by Transfer No. 83746

CONDITIONS OF APPROVAL

4. Rights 43-31, 43-144A, 43-144B, 43-145, 43-149, 43-150, 43-151A, 43-152, 43-221, 43-251A, 43-324, 43-2223A, 43-2224A, 43-2281, 43-2300A, 43-2306A, 43-2322, 43-2337, 43-2373, 43-2424, 43-2535, 43-4119, 43-4120, 43-4121, 43-4122, 43-4169, 43-4209, 43-4211, 43-10064, 43-10554, 43-10636 and 43-12946 when combined shall not exceed a total diversion rate of 52.83 cfs and the irrigation of 2002 acres.
5. Rights 43-31, 43-144A, 43-144B, 43-145, 43-149, 43-150, 43-151A, 43-152, 43-221, 43-251A, 43-324, 43-2223A, 43-2224A, 43-2281, 43-2300A, 43-2306A, 43-2322, 43-2337, 43-2373, 43-2424, 43-2535, 43-4119, 43-4120, 43-4121, 43-4122, 43-4169, 43-4209, 43-4211, 43-10064, 43-10554, 43-10636, 43-12946, 43-13858, 43-13859, 43-13860, 43-13861, 43-13862 and 43-13863 when combined shall not exceed a total diversion rate of 52.96 cfs and the irrigation of 2010 acres.
6. Use of water under this right will be regulated by a watermaster with responsibility for the distribution of water among appropriators within a water district. At the time of this approval, this water right is within State Water District No. 43C.
7. The right holder shall maintain a measuring device and lockable controlling works of a type approved by the Department in a manner that will provide the watermaster suitable control of the diversions.
8. This right when combined with all other rights shall provide no more than 0.02 cfs per acre nor more than 4.0 afa per acre at the field headgate for irrigation of the place of use.
9. The right holder shall accomplish the change authorized by this transfer within one year of the date of this approval.
10. Failure of the right holder to comply with the conditions of this transfer is cause for the Director to rescind approval of the transfer.
11. Pursuant to Section 42-1412(6), Idaho Code, this water right is subject to such general provisions necessary for the definition of the rights or for the efficient administration of water rights as determined by the Snake River Basin Adjudication court in the final unified decree entered 08/26/2014.

WATER RIGHT NO. 43-150**As Modified by Transfer No. 83746**

In accordance with the approval of Transfer No. 83746, Water Right No. 43-150 is now described as follows:

Right Holder: 7 SPRINGS RANCH LLC
2038 S HIGHWAY 81
MALTA, ID 83342-8746

Priority Date: 4/30/1881

Source: CASSIA CREEK

Tributary: RAFT RIVER

BENEFICIAL USE
IRRIGATION

From 03/15 **to** 11/15

Diversion Rate
0.400 cfs
0.400 cfs

LOCATION OF POINT(S) OF DIVERSION

CASSIA CREEK SESW
CASSIA CREEK SESW

Sec 13 Twp 13S Rge 26E CASSIA County
Sec 13 Twp 13S Rge 26E CASSIA County

PLACE OF USE: IRRIGATION

			NE				NW				SW				SE				Totals
Twp	Rng	Sec	NE	NW	SW	SE	NE	NW	SW	SE	NE	NW	SW	SE	NE	NW	SW	SE	
13S	26E	13			35.0	39.0				39.0	38.0				39.0	40.0	37.0	40.0	307.0
13S	26E	24	39.0			39.0													78.0
13S	27E	17							34.0			40.0	40.0						114.0
13S	27E	18	39.0	39.0	40.0	39.0			48.0	39.0	38.0	47.0	48.0	39.0	40.0	39.0	39.0	39.0	573.0
									L 2			L 3	L 4						
13S	27E	19	39.0	39.0	39.0	39.0	39.0	46.0	47.0	39.0					39.0			37.0	403.0
								L 1	L 2										
13S	27E	20						40.0	40.0		31.0	38.0	39.0	39.0					227.0
13S	27E	29		39.0	37.0		40.0	40.0	38.0	38.0									232.0
13S	27E	30	38.0			38.0													76.0

Right Acre Limit: 172.0

POU Total Acres: 2010.0

CONDITIONS OF APPROVAL

1. This right is limited to the irrigation of 172 acres within the authorized place of use in a single irrigation season.
2. Rights 43-149, 43-150, 43-151A, 43-152 and 43-2535 when combined shall not exceed the irrigation of 172 acres.
3. Rights 43-31, 43-144A, 43-144B, 43-145, 43-149, 43-150, 43-151A, 43-152, 43-221, 43-251A, 43-324, 43-2223A, 43-2224A, 43-10554 and 43-12946 when combined shall not exceed a total diversion rate of 21.49 cfs and the irrigation of 1368 acres.

Transfer No. 83746

WATER RIGHT NO. 43-150

As Modified by Transfer No. 83746

CONDITIONS OF APPROVAL

4. Rights 43-31, 43-144A, 43-144B, 43-145, 43-149, 43-150, 43-151A, 43-152, 43-221, 43-251A, 43-324, 43-2223A, 43-2224A, 43-2281, 43-2300A, 43-2306A, 43-2322, 43-2337, 43-2373, 43-2424, 43-2535, 43-4119, 43-4120, 43-4121, 43-4122, 43-4169, 43-4209, 43-4211, 43-10064, 43-10554, 43-10636 and 43-12946 when combined shall not exceed a total diversion rate of 52.83 cfs and the irrigation of 2002 acres.
5. Rights 43-31, 43-144A, 43-144B, 43-145, 43-149, 43-150, 43-151A, 43-152, 43-221, 43-251A, 43-324, 43-2223A, 43-2224A, 43-2281, 43-2300A, 43-2306A, 43-2322, 43-2337, 43-2373, 43-2424, 43-2535, 43-4119, 43-4120, 43-4121, 43-4122, 43-4169, 43-4209, 43-4211, 43-10064, 43-10554, 43-10636, 43-12946, 43-13858, 43-13859, 43-13860, 43-13861, 43-13862 and 43-13863 when combined shall not exceed a total diversion rate of 52.96 cfs and the irrigation of 2010 acres.
6. Use of water under this right will be regulated by a watermaster with responsibility for the distribution of water among appropriators within a water district. At the time of this approval, this water right is within State Water District No. 43C.
7. The right holder shall maintain a measuring device and lockable controlling works of a type approved by the Department in a manner that will provide the watermaster suitable control of the diversions.
8. This right when combined with all other rights shall provide no more than 0.02 cfs per acre nor more than 4.0 afa per acre at the field headgate for irrigation of the place of use.
9. The right holder shall accomplish the change authorized by this transfer within one year of the date of this approval.
10. Failure of the right holder to comply with the conditions of this transfer is cause for the Director to rescind approval of the transfer.
11. Pursuant to Section 42-1412(6), Idaho Code, this water right is subject to such general provisions necessary for the definition of the rights or for the efficient administration of water rights as determined by the Snake River Basin Adjudication court in the final unified decree entered 08/26/2014.

WATER RIGHT NO. 43-151A
As Modified by Transfer No. 83746

In accordance with the approval of Transfer No. 83746, Water Right No. 43-151A is now described as follows:

Right Holder: 7 SPRINGS RANCH LLC
 2038 S HIGHWAY 81
 MALTA, ID 83342-8746

Priority Date: 4/1/1894

Source: CASSIA CREEK

Tributary: RAFT RIVER

BENEFICIAL USE

IRRIGATION

From

03/15

To

to 11/15

Diversion Rate

0.800 cfs

0.800 cfs

LOCATION OF POINT(S) OF DIVERSION

CASSIA CREEK SESW
 CASSIA CREEK SESW

Sec 13 Twp 13S Rge 26E CASSIA County
 Sec 13 Twp 13S Rge 26E CASSIA County

PLACE OF USE: IRRIGATION

Twp	Rng	Sec	NE				NW				SW				SE				Totals
			NE	NW	SW	SE	NE	NW	SW	SE	NE	NW	SW	SE	NE	NW	SW	SE	
13S	26E	13			35.0	39.0				39.0	38.0				39.0	40.0	37.0	40.0	307.0
13S	26E	24	39.0			39.0													78.0
13S	27E	17							34.0			40.0	40.0						114.0
13S	27E	18	39.0	39.0	40.0	39.0			48.0	39.0	38.0	47.0	48.0	39.0	40.0	39.0	39.0	39.0	573.0
									L 2			L 3	L 4						
13S	27E	19	39.0	39.0	39.0	39.0	39.0	46.0	47.0	39.0					39.0			37.0	403.0
								L 1	L 2										
13S	27E	20						40.0	40.0		31.0	38.0	39.0	39.0					227.0
13S	27E	29		39.0	37.0		40.0	40.0	38.0	38.0									232.0
13S	27E	30	38.0			38.0													76.0

Right Acre Limit: 128.0

POU Total Acres: 2010.0

CONDITIONS OF APPROVAL

1. This right is limited to the irrigation of 128 acres within the authorized place of use in a single irrigation season.
2. Rights 43-149, 43-150, 43-151A, 43-152 and 43-2535 when combined shall not exceed the irrigation of 172 acres.
3. Rights 43-31, 43-144A, 43-144B, 43-145, 43-149, 43-150, 43-151A, 43-152, 43-221, 43-251A, 43-324, 43-2223A, 43-2224A, 43-10554 and 43-12946 when combined shall not exceed a total diversion rate of 21.49 cfs and the irrigation of 1368 acres.

Transfer No. 83746

WATER RIGHT NO. 43-151A

As Modified by Transfer No. 83746

CONDITIONS OF APPROVAL

4. Rights 43-31, 43-144A, 43-144B, 43-145, 43-149, 43-150, 43-151A, 43-152, 43-221, 43-251A, 43-324, 43-2223A, 43-2224A, 43-2281, 43-2300A, 43-2306A, 43-2322, 43-2337, 43-2373, 43-2424, 43-2535, 43-4119, 43-4120, 43-4121, 43-4122, 43-4169, 43-4209, 43-4211, 43-10064, 43-10554, 43-10636 and 43-12946 when combined shall not exceed a total diversion rate of 52.83 cfs and the irrigation of 2002 acres.
5. Rights 43-31, 43-144A, 43-144B, 43-145, 43-149, 43-150, 43-151A, 43-152, 43-221, 43-251A, 43-324, 43-2223A, 43-2224A, 43-2281, 43-2300A, 43-2306A, 43-2322, 43-2337, 43-2373, 43-2424, 43-2535, 43-4119, 43-4120, 43-4121, 43-4122, 43-4169, 43-4209, 43-4211, 43-10064, 43-10554, 43-10636, 43-12946, 43-13858, 43-13859, 43-13860, 43-13861, 43-13862 and 43-13863 when combined shall not exceed a total diversion rate of 52.96 cfs and the irrigation of 2010 acres.
6. Use of water under this right will be regulated by a watermaster with responsibility for the distribution of water among appropriators within a water district. At the time of this approval, this water right is within State Water District No.43C.
7. The right holder shall maintain a measuring device and lockable controlling works of a type approved by the Department in a manner that will provide the watermaster suitable control of the diversions.
8. This right when combined with all other rights shall provide no more than 0.02 cfs per acre nor more than 4.0 afa per acre at the field headgate for irrigation of the place of use.
9. The right holder shall accomplish the change authorized by this transfer within one year of the date of this approval.
10. Failure of the right holder to comply with the conditions of this transfer is cause for the Director to rescind approval of the transfer.
11. Pursuant to Section 42-1412(6), Idaho Code, this water right is subject to such general provisions necessary for the definition of the rights or for the efficient administration of water rights as determined by the Snake River Basin Adjudication court in the final unified decree entered 08/26/2014.

WATER RIGHT NO. 43-152**As Modified by Transfer No. 83746**

In accordance with the approval of Transfer No. 83746, Water Right No. 43-152 is now described as follows:

Right Holder: 7 SPRINGS RANCH LLC
2038 S HIGHWAY 81
MALTA, ID 83342-8746

Priority Date: 4/1/1905

Source: CASSIA CREEK

Tributary: RAFT RIVER

BENEFICIAL USE

IRRIGATION

From
03/15

To
to 11/15

Diversion Rate

0.800 cfs
0.800 cfs

LOCATION OF POINT(S) OF DIVERSION

CASSIA CREEK SESW
CASSIA CREEK SESW

Sec 13 Twp 13S Rge 26E CASSIA County
Sec 13 Twp 13S Rge 26E CASSIA County

PLACE OF USE: IRRIGATION

Twp	Rng	Sec	NE				NW				SW				SE				Totals
			NE	NW	SW	SE	NE	NW	SW	SE	NE	NW	SW	SE	NE	NW	SW	SE	
13S	26E	13			35.0	39.0				39.0	38.0				39.0	40.0	37.0	40.0	307.0
13S	26E	24	39.0			39.0													78.0
13S	27E	17							34.0			40.0	40.0						114.0
13S	27E	18	39.0	39.0	40.0	39.0			48.0	39.0	38.0	47.0	48.0	39.0	40.0	39.0	39.0	39.0	573.0
									L 2			L 3	L 4						
13S	27E	19	39.0	39.0	39.0	39.0	39.0	46.0	47.0	39.0					39.0			37.0	403.0
								L 1	L 2										
13S	27E	20						40.0	40.0		31.0	38.0	39.0	39.0					227.0
13S	27E	29		39.0	37.0		40.0	40.0	38.0	38.0									232.0
13S	27E	30	38.0			38.0													76.0

Right Acre Limit: 172.0

POU Total Acres: 2010.0

CONDITIONS OF APPROVAL

1. This right is limited to the irrigation of 172 acres within the authorized place of use in a single irrigation season.
2. Rights 43-149, 43-150, 43-151A, 43-152 and 43-2535 when combined shall not exceed the irrigation of 172 acres.
3. Rights 43-31, 43-144A, 43-144B, 43-145, 43-149, 43-150, 43-151A, 43-152, 43-221, 43-251A, 43-324, 43-2223A, 43-2224A, 43-10554 and 43-12946 when combined shall not exceed a total diversion rate of 21.49 cfs and the irrigation of 1368 acres.

Transfer No. 83746

WATER RIGHT NO. 43-152

As Modified by Transfer No. 83746

CONDITIONS OF APPROVAL

4. Rights 43-31, 43-144A, 43-144B, 43-145, 43-149, 43-150, 43-151A, 43-152, 43-221, 43-251A, 43-324, 43-2223A, 43-2224A, 43-2281, 43-2300A, 43-2306A, 43-2322, 43-2337, 43-2373, 43-2424, 43-2535, 43-4119, 43-4120, 43-4121, 43-4122, 43-4169, 43-4209, 43-4211, 43-10064, 43-10554, 43-10636 and 43-12946 when combined shall not exceed a total diversion rate of 52.83 cfs and the irrigation of 2002 acres.
5. Rights 43-31, 43-144A, 43-144B, 43-145, 43-149, 43-150, 43-151A, 43-152, 43-221, 43-251A, 43-324, 43-2223A, 43-2224A, 43-2281, 43-2300A, 43-2306A, 43-2322, 43-2337, 43-2373, 43-2424, 43-2535, 43-4119, 43-4120, 43-4121, 43-4122, 43-4169, 43-4209, 43-4211, 43-10064, 43-10554, 43-10636, 43-12946, 43-13858, 43-13859, 43-13860, 43-13861, 43-13862 and 43-13863 when combined shall not exceed a total diversion rate of 52.96 cfs and the irrigation of 2010 acres.
6. Use of water under this right will be regulated by a watermaster with responsibility for the distribution of water among appropriators within a water district. At the time of this approval, this water right is within State Water District No. 43C.
7. The right holder shall maintain a measuring device and lockable controlling works of a type approved by the Department in a manner that will provide the watermaster suitable control of the diversions.
8. This right when combined with all other rights shall provide no more than 0.02 cfs per acre nor more than 4.0 afa per acre at the field headgate for irrigation of the place of use.
9. The right holder shall accomplish the change authorized by this transfer within one year of the date of this approval.
10. Failure of the right holder to comply with the conditions of this transfer is cause for the Director to rescind approval of the transfer.
11. Pursuant to Section 42-1412(6), Idaho Code, this water right is subject to such general provisions necessary for the definition of the rights or for the efficient administration of water rights as determined by the Snake River Basin Adjudication court in the final unified decree entered 08/26/2014.

WATER RIGHT NO. 43-221**As Modified by Transfer No. 83746**

In accordance with the approval of Transfer No. 83746, Water Right No. 43-221 is now described as follows:

Right Holder: 7 SPRINGS RANCH LLC
2038 S HIGHWAY 81
MALTA, ID 83342-8746

Priority Date: 10/1/1905

Source: CASSIA CREEK

Tributary: RAFT RIVER

BENEFICIAL USE

IRRIGATION

From
03/15

To
to 11/15

Diversion Rate

3.060 cfs

3.060 cfs

LOCATION OF POINT(S) OF DIVERSION

CASSIA CREEK
CASSIA CREEK

SESW
SESW

Sec 13 Twp 13S Rge 26E CASSIA County
Sec 13 Twp 13S Rge 26E CASSIA County

PLACE OF USE: IRRIGATION

Twp	Rng	Sec	NE				NW				SW				SE				Totals
			NE	NW	SW	SE	NE	NW	SW	SE	NE	NW	SW	SE	NE	NW	SW	SE	
13S	26E	13			35.0	39.0				39.0	38.0				39.0	40.0	37.0	40.0	307.0
13S	26E	24	39.0			39.0													78.0
13S	27E	17							34.0			40.0	40.0						114.0
13S	27E	18	39.0	39.0	40.0	39.0			48.0	39.0	38.0	47.0	48.0	39.0	40.0	39.0	39.0	39.0	573.0
									L 2			L 3	L 4						
13S	27E	19	39.0	39.0	39.0	39.0	39.0	46.0	47.0	39.0					39.0			37.0	403.0
								L 1	L 2										
13S	27E	20						40.0	40.0		31.0	38.0	39.0	39.0					227.0
13S	27E	29		39.0	37.0		40.0	40.0	38.0	38.0									232.0
13S	27E	30	38.0			38.0													76.0

Right Acre Limit: 153.0

POU Total Acres: 2010.0

CONDITIONS OF APPROVAL

1. This right is limited to the irrigation of 153 acres within the authorized place of use in a single irrigation season.
2. Rights 43-144A, 43-221, 43-251A and 43-10064 when combined shall not exceed the irrigation of 308 acres.
3. Rights 43-31, 43-144A, 43-144B, 43-145, 43-149, 43-150, 43-151A, 43-152, 43-221, 43-251A, 43-324, 43-2223A, 43-2224A, 43-10554 and 43-12946 when combined shall not exceed a total diversion rate of 21.49 cfs and the irrigation of 1368 acres.

Transfer No. 83746

WATER RIGHT NO. 43-221

As Modified by Transfer No. 83746

CONDITIONS OF APPROVAL

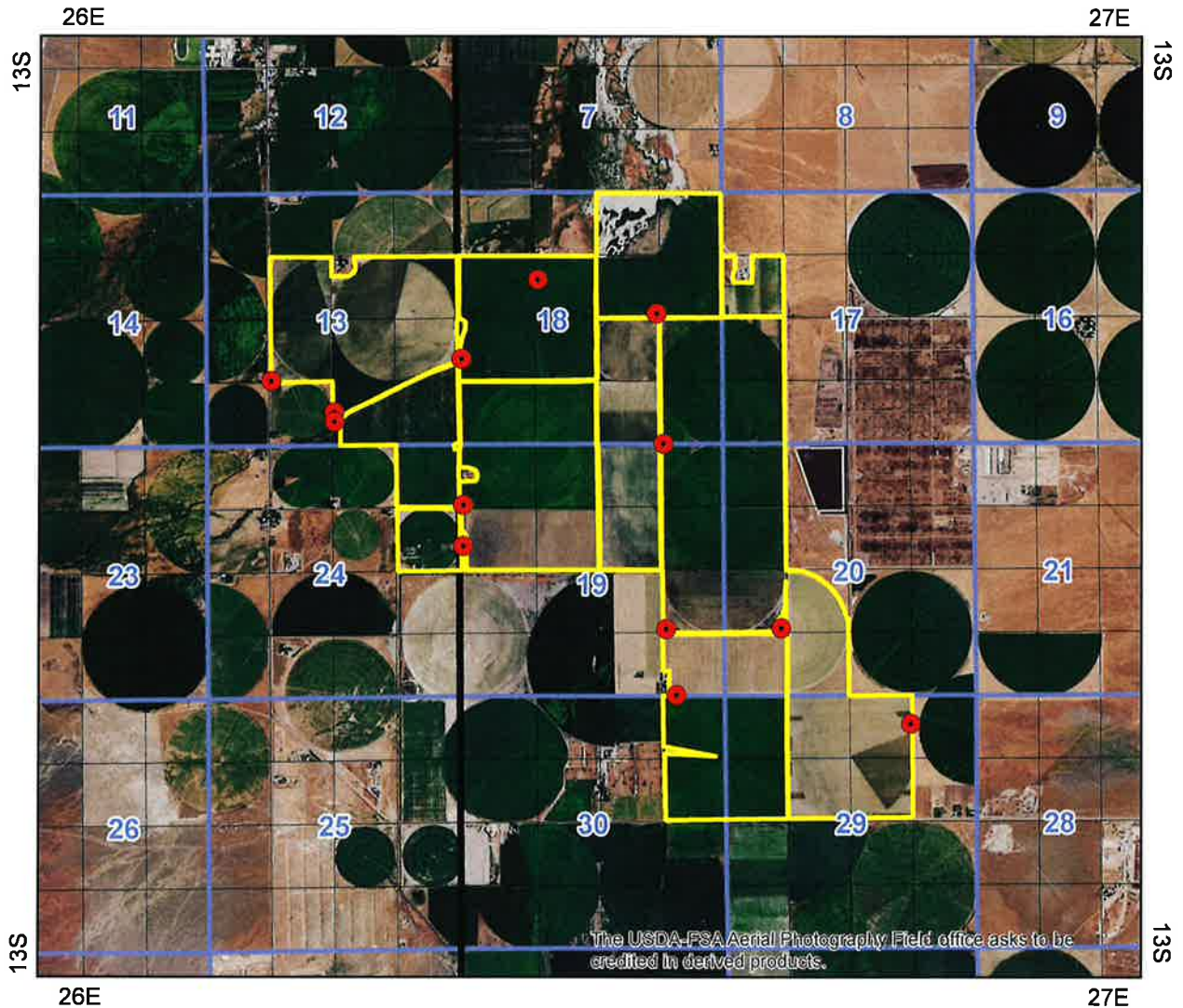
4. Rights 43-31, 43-144A, 43-144B, 43-145, 43-149, 43-150, 43-151A, 43-152, 43-221, 43-251A, 43-324, 43-2223A, 43-2224A, 43-2281, 43-2300A, 43-2306A, 43-2322, 43-2337, 43-2373, 43-2424, 43-2535, 43-4119, 43-4120, 43-4121, 43-4122, 43-4169, 43-4209, 43-4211, 43-10064, 43-10554, 43-10636 and 43-12946 when combined shall not exceed a total diversion rate of 52.83 cfs and the irrigation of 2002 acres.
5. Rights 43-31, 43-144A, 43-144B, 43-145, 43-149, 43-150, 43-151A, 43-152, 43-221, 43-251A, 43-324, 43-2223A, 43-2224A, 43-2281, 43-2300A, 43-2306A, 43-2322, 43-2337, 43-2373, 43-2424, 43-2535, 43-4119, 43-4120, 43-4121, 43-4122, 43-4169, 43-4209, 43-4211, 43-10064, 43-10554, 43-10636, 43-12946, 43-13858, 43-13859, 43-13860, 43-13861, 43-13862 and 43-13863 when combined shall not exceed a total diversion rate of 52.96 cfs and the irrigation of 2010 acres.
6. Use of water under this right will be regulated by a watermaster with responsibility for the distribution of water among appropriators within a water district. At the time of this approval, this water right is within State Water District No. 43C.
7. The right holder shall maintain a measuring device and lockable controlling works of a type approved by the Department in a manner that will provide the watermaster suitable control of the diversions.
8. This right when combined with all other rights shall provide no more than 0.02 cfs per acre nor more than 4.0 afa per acre at the field headgate for irrigation of the place of use.
9. The right holder shall accomplish the change authorized by this transfer within one year of the date of this approval.
10. Failure of the right holder to comply with the conditions of this transfer is cause for the Director to rescind approval of the transfer.
11. Pursuant to Section 42-1412(6), Idaho Code, this water right is subject to such general provisions necessary for the definition of the rights or for the efficient administration of water rights as determined by the Snake River Basin Adjudication court in the final unified decree entered 08/26/2014.

State of Idaho
Department of Water Resources

Attachment to Transfer # 83746

43-2281, 43-2300A, 43-2306A, 43-2322, 43-2337, 43-2373, 43-2424, 43-2535,
43-4119, 43-4120, 43-4121, 43-4122, 43-4169, 43-4209, 43-4211, 43-10064,
43-10636, 43-13858, 43-13859, 43-13860, 43-13861, 43-13862 and 43-13863

This map depicts the IRRIGATION place of use boundary for these water rights at the time of this approval and is attached to the approval document solely for illustrative purposes.



- Point of Diversion
- Place Of Use Boundary
- Townships
- PLS Sections
- Quarter Quarters

0 0.45 0.9 1.8 Miles

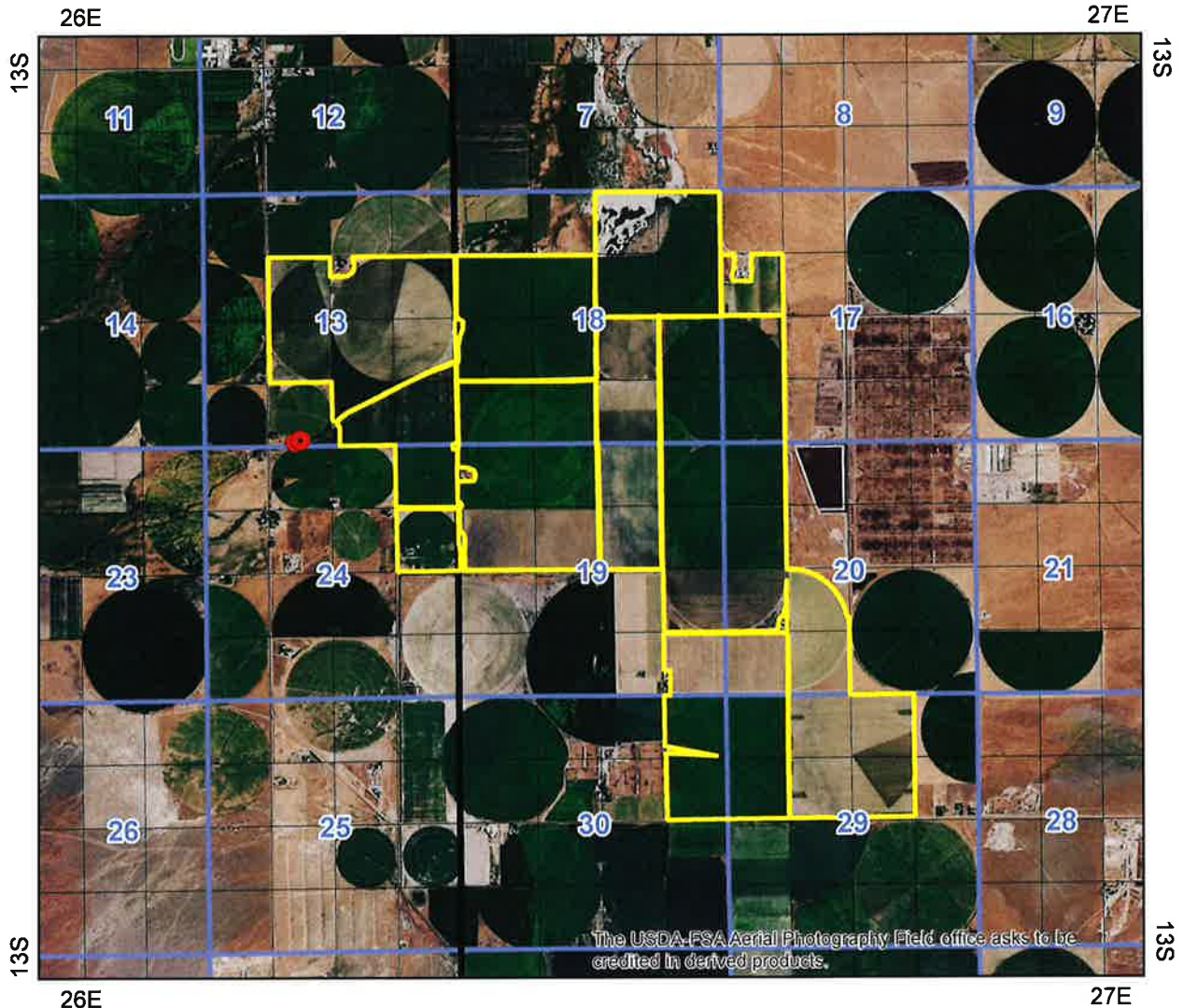


State of Idaho
Department of Water Resources

Attachment to Transfer # 83746

43-31, 43-144A, 43-144B, 43-145, 43-149, 43-150, 43-151A, 43-152, 43-221, and 43-251A

This map depicts the IRRIGATION place of use boundary for these water rights at the time of this approval and is attached to the approval document solely for illustrative purposes.



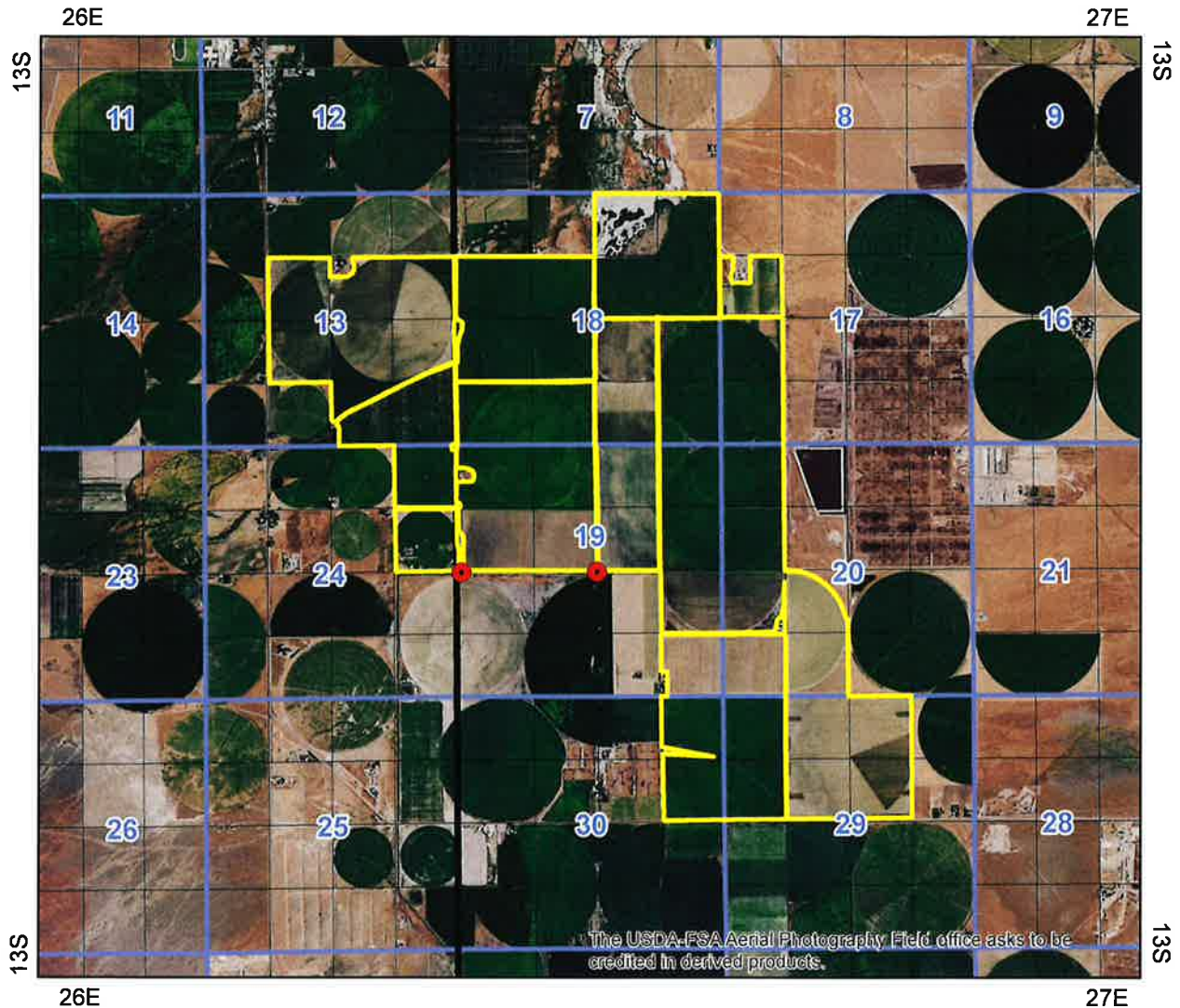
- Point of Diversion
- Place Of Use Boundary
- Townships
- PLS Sections
- Quarter Quarters

0 0.45 0.9 1.8 Miles



State of Idaho
Department of Water Resources
Attachment to Transfer # 83746
43-324, 43-2223A, 43-2224A, 43-10554, and 43-12946

This map depicts the IRRIGATION place of use boundary for these water rights at the time of this approval and is attached to the approval document solely for illustrative purposes.



- Point of Diversion
- Place Of Use Boundary
- Townships
- PLS Sections
- Quarter Quarters

0 0.45 0.9 1.8 Miles





State of Idaho

DEPARTMENT OF WATER RESOURCES

SOUTHERN REGION • 650 ADDISON AVE W STE 500 • TWIN FALLS ID 83301-5858

Phone: (208) 736-3033 • Fax: (208) 736-3037

Website: www.idwr.idaho.gov • Email: southerninfo@idwr.idaho.gov

BRAD LITTLE
Governor

GARY SPACKMAN
Director

May 19, 2020

7 SPRINGS RANCH LLC
RED ROCK FARMS LLC
2038 S HIGHWAY 81
MALTA ID 83342-8746

Re: Transfer No: 83746

Water Right No(s): 43-31, 43-144A, 43-144B, 43-145, 43-149, 43-150, 43-151A, 43-152, 43-221, 43-251A, 43-324, 43-2223A, 43-2224A, 43-2281, 43-2300A, 43-2306A, 43-2322, 43-2337, 43-2373, 43-2424, 43-2535, 43-4119, 43-4120, 43-4121, 43-4122, 43-4169, 43-4209, 43-4211, 43-10064, 43-10554, 43-10636, 43-12946, 43-13858, 43-13859, 43-13860, 43-13861, 43-13862, 43-13863

Transfer Approval Notice

Dear Water Right Holder and other Interested Persons:

The Department of Water Resources has issued the enclosed approved Transfer of Water Right(s). Please be sure to thoroughly review the conditions of approval and remarks listed on the approval document.

The Transfer of Water Right(s) is a PRELIMINARY ORDER issued by the Department pursuant to section 67-5243, Idaho Code. It can and will become a final order without further action by the Department unless the APPLICANT petitions for reconsideration or files an exception and/or brief within fourteen (14) days of the service date as described in the enclosed information sheet.

ANY PERSON aggrieved by any decision, determination, order or action of the Department and who has not previously been afforded an opportunity for a hearing on the matter may request a hearing pursuant to section 42-1701A(3), Idaho Code. A written petition contesting the action of the Department and requesting a hearing shall be filed within fifteen (15) days after receipt of the denial or conditional approval.

If the transfer approval includes a condition requiring measuring and recording devices, such devices shall comply with specifications established by the Department. Detailed specifications are available on the Department's home page on the Internet, or you can request a copy by contacting any office of the Department. Please be sure to thoroughly review the specifications to avoid unnecessary costs for reinstallation or modification due to non-conforming or improperly installed devices.

Please note that water right owners are required to report any change of water right ownership and/or mailing address to the Department within 120 days of the change. Failure to report these changes could result in a \$100 late filing fee. Contact any office of the Department or visit the Department's homepage on the Internet to obtain the proper forms and instructions.

If you have any questions, please contact me at (208) 736-3033.

Sincerely,

A handwritten signature in blue ink, appearing to read "Corey Skinner".

Corey Skinner
Southern Regional Manager

Enclosure

c:

WATER DISTRICT 143
NATHAN ERICKSON
650 ADDISON AVE W STE 500
TWIN FALLS ID 83301-5858

WATER DISTRICT 43B
RICK NEFF
PO BOX 55
MALTA ID 83342-0055

WATER DISTRICT 43C
ROGER MUSSER
917 PARK LN
POCATELLO ID 83201

CERTIFICATE OF SERVICE

I hereby certify that on May 19, 2020 I mailed a true and correct copy, postage prepaid, of the foregoing PRELIMINARY ORDER (Approved Transfer) to the person(s) listed below:

Re: Transfer No: 83746

Water Right No(s): 43-31, 43-144A, 43-144B, 43-145, 43-149, 43-150, 43-151A, 43-152, 43-221, 43-251A, 43-324, 43-2223A, 43-2224A, 43-2281, 43-2300A, 43-2306A, 43-2322, 43-2337, 43-2373, 43-2424, 43-2535, 43-4119, 43-4120, 43-4121, 43-4122, 43-4169, 43-4209, 43-4211, 43-10064, 43-10554, 43-10636, 43-12946, 43-13858, 43-13859, 43-13860, 43-13861, 43-13862, 43-13863

7 SPRINGS RANCH LLC
RED ROCK FARMS LLC
2038 S HIGHWAY 81
MALTA ID 83342-8746

WATER DISTRICT 143
NATHAN ERICKSON
650 ADDISON AVE W STE 500
TWIN FALLS ID 83301-5858

WATER DISTRICT 43B
RICK NEFF
PO BOX 55
MALTA ID 83342-0055

WATER DISTRICT 43C
ROGER MUSSER
917 PARK LN
POCATELLO ID 83201



Denise Maline
Administrative Assistant

EXPLANATORY INFORMATION TO ACCOMPANY A PRELIMINARY ORDER

(To be used in connection with actions when a hearing was **not** held)

(Required by Rule of Procedure 730.02)

The accompanying order or approved document is a "**Preliminary Order**" issued by the department pursuant to section 67-5243, Idaho Code. **It can and will become a final order without further action of the Department of Water Resources ("department") unless a party petitions for reconsideration, files an exception and brief, or requests a hearing as further described below:**

PETITION FOR RECONSIDERATION

Any party may file a petition for reconsideration of a preliminary order with the department within fourteen (14) days of the service date of this order. **Note: the petition must be received by the department within this fourteen (14) day period.** The department will act on a petition for reconsideration within twenty-one (21) days of its receipt, or the petition will be considered denied by operation of law. See Section 67-5243(3) Idaho Code.

EXCEPTIONS AND BRIEFS

Within fourteen (14) days after: (a) the service date of a preliminary order, (b) the service date of a denial of a petition for reconsideration from this preliminary order, or (c) the failure within twenty-one (21) days to grant or deny a petition for reconsideration from this preliminary order, any party may in writing support or take exceptions to any part of a preliminary order and may file briefs in support of the party's position on any issue in the proceeding with the Director. Otherwise, this preliminary order will become a final order of the agency.

REQUEST FOR HEARING

Unless a right to a hearing before the Department or the Water Resource Board is otherwise provided by statute, any person aggrieved by any final decision, determination, order or action of the Director of the Department and who has not previously been afforded an opportunity for a hearing on the matter may request a hearing pursuant to section 42-1701A(3), Idaho Code. A written petition contesting the action of the Director and requesting a hearing shall be filed within fifteen (15) days after receipt of the denial or conditional approval.

ORAL ARGUMENT

If the Director grants a petition to review the preliminary order, the Director shall allow all parties an opportunity to file briefs in support of or taking exceptions to the preliminary order and may schedule oral argument in the matter before issuing a final order. If oral arguments are to be heard, the Director will within a reasonable time period notify each party of the place, date and hour for the argument of the case. Unless the Director orders otherwise, all oral arguments will be heard in Boise, Idaho.

CERTIFICATE OF SERVICE

All exceptions, briefs, requests for oral argument and any other matters filed with the Director in connection with the preliminary order shall be served on all other parties to the proceedings in accordance with IDAPA Rules 37.01.01302 and 37.01.01303 (Rules of Procedure 302 and 303).

FINAL ORDER

The Director will issue a final order within fifty-six (56) days of receipt of the written briefs, oral argument or response to briefs, whichever is later, unless waived by the parties or for good cause shown. The Director may remand the matter for further evidentiary hearings if further factual development of the record is necessary before issuing a final order. The department will serve a copy of the final order on all parties of record.

Section 67-5246(5), Idaho Code, provides as follows:

Unless a different date is stated in a final order, the order is effective fourteen (14) days after its service date if a party has not filed a petition for reconsideration. If a party has filed a petition for reconsideration with the agency head, the final order becomes effective when:

- (a) The petition for reconsideration is disposed of; or
- (b) The petition is deemed denied because the agency head did not dispose of the petition within twenty-one (21) days.

APPEAL OF FINAL ORDER TO DISTRICT COURT

Pursuant to sections 67-5270 and 67-5272, Idaho Code, if this preliminary order becomes final, any party aggrieved by the final order or orders previously issued in this case may appeal the final order and all previously issued orders in this case to district court by filing a petition in the district court of the county in which:

- i. A hearing was held,
- ii. The final agency action was taken,
- iii. The party seeking review of the order resides, or
- iv. The real property or personal property that was the subject of the agency action is located.

The appeal must be filed within twenty-eight (28) days of this preliminary order becoming final. See section 67-5273, Idaho Code. The filing of an appeal to district court does not itself stay the effectiveness or enforcement of the order under appeal.

MEMORANDUM

Date: April 14, 2020
To: Transfer 83746 File
From: Bill Mills
Re: Evaluation of Sufficiency of Information Submitted

Application for transfer proposes rearranging and adding 8 acres into an existing 2002 acre place of use for 5 Raft River water rights, 10 Cassia Creek water rights and 23 ground water rights to create a contiguous 2010 acre place of use (POU). The application also proposes adding all of the wells listed as existing points of diversion (PODs) on the 23 groundwater rights (13 wells total) as authorized points of diversion on all 23 ground water rights. The 23 ground water rights, 10 Cassia Creek rights and 5 Raft River rights allow for a combined total diversion of 52.96 cfs. No changes are proposed for the surface water PODs. All PODs and the POU are located approximately 0.75 to 3.0 miles south and 0.0 miles to 2.6 miles east of Malta.

There is a companion transfer (transfer #83764) to this application that requires concurrent processing. Both applicants "swapped" approximately 150 acres of irrigated lands and the wells associated with the swapped parcels, while retaining ownership of the water rights appurtenant to the swapped acres to create contiguous POUs. These transfers seek to authorize the contiguous POUs and move the retained water rights to the swapped acres in each proposed POU.

Overlap analysis indicates there is no overlap with other irrigation water rights at the current and proposed POUs. All ground water PODs are located in Water District 143, all Raft River PODs are located in Water District 43B and all Cassia Creek PODs are located in Water District 43C. Watermaster comments were solicited and The Watermaster's for Water Districts 43C and 143 did not oppose approval of this application. No response was received from the Watermaster for Water District 43B.

- **Authority to File:** IDWR records indicate the applicants currently owns all water rights and properties involved in the transfer.
- **Water Right Validity:** Water rights 43-2223A, 43-2224A, 43-2300A, 43-2322 and 43-4169 were decreed in the SRBA on 3/26/2003. The remainder of the water rights in the transfer were decreed in the SRBA on 6/28/2002. Recent aerial photography indicates that the properties associated with this transfer appear irrigated.
- **Injury to Other Water Rights:**
None anticipated.

- **Enlargement of Use:**
None anticipated.
- **Local Public Interest:**
No issues anticipated.
- **Beneficial Use/Conservation of Water Resources:**
Proposed use is recognized as a beneficial use of water.
- **Effect on the Economy of the Local Area:**
None Anticipated.
- **Effect on Agricultural Base of the Local Economy:**
None Anticipated.

Review of the application finds there is no clear inconsistency with criteria set forth in Section 42-222 Idaho Code preventing processing

*** Proof of Publication ***

Twin Falls Times-News
132 Fairfield St W, Twin Falls, Idaho 83301

RUBY AUFDERHEIDE, being duly sworn, deposes and says: That she is the Principal Clerk of the Times-News, a daily newspaper printed and published at Twin Falls, Twin Falls County, State of Idaho, and having a general circulation therein, and which said newspaper has been continuously and uninterruptedly published in said County during a period of twelve consecutive months prior to the first publication of the notice, a copy of which is attached hereto: that said notice was published in the Times-News, in conformity with Section 60-108, Idaho Code, as amended, for:

2 Insertions

ID DEPARTMENT OF WATER RESOURCES

650 ADDISON AVE W, STE 500
TWIN FALLS ID 83301

ORDER NUMBER 99750

Ruby Aufderheide
(Legals Clerk)

STATE OF IDAHO)
SS

COUNTY OF TWIN FALLS)

On this 26th day of March in the year of 2020 before me, a Notary Public, personally appeared before me Ruby Aufderheide known or identified to me to be the person whose name subscribed to the within instrument, and being by first duly sworn, declared that the statements therein are true, and acknowledged to me that she executed the same.

Reba M. Davis
Notary Public FOR Idaho
Residing at: Twin Falls, Idaho
My Commission expires: 5/8/2020

Section: Legals

Category: 50 Legal

PUBLISHED ON: 03/19/2020, 03/26/2020

TOTAL AD COST: 369.84

FILED ON: 3/26/2020

RECEIVED

MAR 30 2020

DEPT. OF WATER RESOURCES
SOUTHERN REGION

The following application(s) have been filed to appropriate the public waters of the State of Idaho:

37-23018

SOUTH VALLEY GROUND WATER DISTRICT
C/O KRISTY MOLYNEUX
PO BOX 223
BELLEVUE, ID 83313-0223

Point of Diversion L3(NESWNW) S36 T02N R18E BLAINE County Source BIG WOOD RIVER Tributary SNAKE RIVER
Point of Diversion NWSESW S12 T01N R18E BLAINE County Source BIG WOOD RIVER Tributary SNAKE RIVER
Point of Diversion NWSESW S25 T01N R18E BLAINE County Source BIG WOOD RIVER Tributary SNAKE RIVER
Use: GROUND WATER RECHARGE 01/01 to 12/31 82 CFS
Total Diversion: 82 CFS
Date Filed: 11-14-2016

Place Of Use: GROUND WATER RECHARGE

Place of Use located within portions of:

T01N R19E S19, S20, S32

T01S R19E S3, S4, S5, S8, S9, S10, S15, S16, S17, S20, S21

Application for permit proposes diversion of up to 82.0 cfs for ground water recharge from two points of diversion (POD) on the Big Wood River and a point of re-diversion located on the Bypass Canal. One POD (District 45 Canal) is located approximately 0.6 mile north and 0.3 mile west of Bellevue, at the intersection of Highway 75 and the Gannett Picabo Road in Bellevue. The second POD (Bypass Canal) is located approximately 1.8 miles south and 0.2 mile west of Bellevue, with a point of re-diversion (Baseline Canal) located approximately 4.3 miles south and 0.2 mile west of Bellevue. The proposed place of use (POU) is located approximately 3.0 to 9.3 miles south and 1.0 to 4.0 miles east of Bellevue, where ground water recharge will be accomplished by diverting water into recharge sites.

This application proposes to appropriate trust water and will be evaluated in compliance with Section 42-203C, Idaho Code, and IDWR's Water Appropriation Rules, IDAPA 37.03.08.

43-13881

ADTD FARMS LLC
2500 OVERLAND AVE
BURLEY, ID 83318-2941

Point of Diversion SWSE S18 T11S R27E CASSIA County Source RAFT RIVER Tributary SNAKE RIVER

Use: GROUND WATER RECHARGE 01/01 to 12/31 25 CFS

Total Diversion: 25 CFS

Date Filed: 02-20-2020

Place Of Use: GROUND WATER RECHARGE

T11S R27E S18 NWSE, SWNE, SWSE

Application for permit proposes diversion of up to 25.0 cfs for Ground Water Recharge from Raft River at a point approximately 10.5 miles north and 1.5 miles east of Malta. Recharge is proposed in an area located adjacent to the point of diversion.



✓ dm
4/1/2020



**NOTICE OF PROPOSED CHANGE OF WATER RIGHT
TRANSFER NO. 83746**

✓
7 SPRINGS RANCH LLC and RED ROCK FARMS LLC, 2038 S HIGHWAY 81, MALTA, ID 83342-8746 has filed Application No. 83746 for changes to the following water rights within CASSIA County(s): Right No(s). 43-10064, 43-10554, 43-10636, 43-12946, 43-13858, 43-13859, 43-13860, 43-13861, 43-13862, 43-13863, 43-144A, 43-144B, 43-145, 43-149, 43-150, 43-151A, 43-152, 43-221, 43-2223A, 43-2224A, 43-2281, 43-2300A, 43-2306A, 43-2322, 43-2337, 43-2373, 43-2424, 43-251A, 43-2535, 43-31, 43-324, 43-4119, 43-4120, 43-4121, 43-4122, 43-4169, 43-4209, 43-4211. The purpose of the transfer is to change a portion of the above rights as follows: Application for transfer proposes rearranging and adding 8 acres into an existing 2002 acre place of use for 5 Raft River water rights, 10 Cassia Creek water rights and 23 ground water rights to create a contiguous 2010 acre place of use (POU). The application also proposes adding all of the wells listed as existing points of diversion (PODs) on the 23 groundwater rights (13 wells total) as authorized points of diversion on all 23 ground water rights. The 23 ground water rights, 10 Cassia Creek rights and 5 Raft River rights allow for a combined total diversion of 52.96 cfs. No changes are proposed for the surface water PODs. All PODs and the POU are located approximately 0.75 to 3.0 miles south and 0.0 miles to 2.6 miles east of Malta.

**NOTICE OF PROPOSED CHANGE OF WATER RIGHT
TRANSFER NO. 83764**

✓
BRANCH FARMS LLC, and NOLAN K BRANCH and LUANN S BRANCH, PO BOX 24, MALTA, ID 83342-0024 has filed Application No. 83764 for changes to the following water rights within CASSIA County(s): Right No(s). 43-11249, 43-12926, 43-12927, 43-12928, 43-12929, 43-12930, 43-12931, 43-13075, 43-171C, 43-178G, 43-2284A, 43-2284B, 43-2304A, 43-2304B, 43-2305, 43-2308A, 43-2393, 43-2394A, 43-2394B, 43-2455A, 43-2455B, 43-2468, 43-254A, 43-254B, 43-2553, 43-287, 43-4237. The purpose of the transfer is to change a portion of the above rights as follows: Application for transfer proposes combining multiple places of use for 15 ground water rights and 12 Raft River rights to create a contiguous 1289 acre place of use (POU). The application also proposes adding all of the wells listed as points of diversion (PODs) on the 15 ground water rights plus 2 additional existing wells (10 wells total) as authorized points of diversion on all 15 ground water rights. The application also proposes adding an additional proposed POD to 8 of the Raft River rights. The 15 ground water rights and 12 Raft River rights allow for a combined total diversion of 24.23 cfs. The groundwater PODs, the Raft River PODs for 8 of the Raft River rights and the POU are located approximately 2.0 to 3.7 miles south and 0.5 to 2.8 miles east of Malta. The 4 remaining Raft River rights will continue to be diverted at a location approximately 8.0 miles south and 1.7 miles east of Malta.

Permits will be subject to all prior water rights. For additional information concerning the property locations, contact Southern Region office at (208) 736-3033; or for a full description of the rights &/or proposed transfer, please see <https://research.idwr.idaho.gov>. Protests may be submitted based on the criteria of Sec 42-222 and 42-203A, Idaho Code. Any protest against the approval of this application(s) must be filed with the Director, Dept. of Water Resources, Southern Region, 650 ADDISON AVE W, STE 500, TWIN FALLS, ID 83301-5858 together with a protest fee of \$25.00 for each application on or before April 6, 2020. The protestant must also send a copy of the protest to the applicant.

GARY SPACKMAN, Director
PUBLISH: March 19 and 26, 2020

✓ DM 4/1/2020

State of Idaho
Department of Water Resources
Transfer of Water Right(s)
RECOMMENDATION FORM

RECEIVED
MAR 23 2020
DEPT OF WATER RESOURCES
SOUTHERN REGION

Transfer Application No.: 83746

Water Right No(s): 43-31, etc.

Transfer Applicant's Name: 7 SPRINGS RANCH LLC
RED ROCK FARMS LLC
2038 S HIGHWAY 81
MALTA, ID 83342-8746

Water master's Recommendation:

- a) X I do not oppose approval of this application.
- b) _____ I do not oppose approval of this application if it is conditioned as follows:
- c) _____ I oppose approval of this application for the following reasons:
- d) _____ Additional comments:

Dated this 18 day of March, 2020

Water District No. 43C



Water master's Signature

Roger D. Musser

Printed Name

Maline, Denise

From: Conley,Keats <keats.conley@idfg.idaho.gov>
Sent: Wednesday, March 18, 2020 3:42 PM
To: Maline, Denise
Subject: RE: Comment Letter for Transfer Application No. 83746

Dear Denise,

Thank you for the opportunity to review the Application for Transfer of Water Right No. 83746 for changes to water rights from Raft River, Cassia Creek, and groundwater in Cassia County.

The Application for Transfer is to change places of use for irrigation, with no changes to surface water points of diversions.

IDFG therefore has no comments or recommendations at this time.

Sincerely,

Keats

Keats Conley
Environmental Staff Biologist
Idaho Department of Fish and Game – Magic Valley Region
324 South 417 East, Suite 1
Jerome, ID 83338
(208) 644-6310



<https://idfg.idaho.gov>

From: Maline, Denise <Denise.Maline@idwr.idaho.gov>
Sent: Monday, March 16, 2020 3:38 PM
To: Conley,Keats <keats.conley@idfg.idaho.gov>
Subject: Comment Letter for (4) applications

Good afternoon Keats,

Attached is information regarding (4) applications currently being processed by Dept of Water Resources. Please review the information, complete the attached recommendation form(s), and submit it to this office within 21 days. In addition, detailed information regarding this application(s) can also be found on our website.

Please feel free to contact this office if you have any questions.

Thank you in advance,

Denise Maline, IDWR Twin Falls

State of Idaho
Department of Water Resources

RECOMMENDATION OF WATERMASTER

Transfer No: 83746
Water Right No: 43-31, etc.
Applicant Name: 7 Springs Ranch LLC; Red Rock Farms LLC

Watermaster's Recommendation:

- a) ☒ I do not oppose approval of this application
- b) ☐ I do not oppose approval of this application under the following terms:
- c) ☐ I oppose approval of this application(s) for the following reasons:
- d) ☐ Additional comment:

Dated: March 18, 2020

Water District 143



Nathan Erickson, Watermaster