

**STATE OF IDAHO
DEPARTMENT OF WATER RESOURCES**

**TRANSFER OF WATER RIGHT
TRANSFER NO. 83764**

This is to certify that: **BRANCH FARMS LLC
LUANN S BRANCH
NOLAN K BRANCH
PO BOX 24
MALTA, ID 83342-0024**

has requested a change to the water right(s) listed below. This change in water right(s) is authorized pursuant to the provisions of Section 42-222, Idaho Code. A summary of the changes is also listed below. The authorized change for each affected water right, including conditions of approval, is shown on the following pages of this document.

Summary of Water Rights Before the Proposed Changes

<u>Water Right</u>	<u>Origin/Basis</u>	<u>Priority Date</u>	<u>Diversion Rate</u>	<u>Diversion Volume</u>	<u>Acre Limit</u>	<u>Total Acres</u>	<u>Source</u>
43-11249	WR/DECREED	6/30/1985	0.190 cfs	N/A	16.0	344.0	GROUND WATER
43-12926	WR/DECREED	4/1/1871	5.470 cfs	N/A	360.0	964.0	RAFT RIVER
43-12927	WR/DECREED	4/1/1871	2.520 cfs	N/A	360.0	964.0	RAFT RIVER
43-12928	WR/DECREED	4/1/1871	1.060 cfs	N/A	360.0	964.0	RAFT RIVER
43-12929	WR/DECREED	4/1/1871	0.230 cfs	N/A	19.0	31.0	RAFT RIVER
43-12930	WR/DECREED	4/1/1871	0.110 cfs	N/A	19.0	31.0	RAFT RIVER
43-12931	WR/DECREED	4/1/1871	0.040 cfs	N/A	19.0	31.0	RAFT RIVER
43-13075	WR/DECREED	3/15/1976	1.750 cfs	N/A	88.0	964.0	RAFT RIVER
43-171C	WR/DECREED	3/1/1883	2.000 cfs	N/A	100.0	964.0	RAFT RIVER
43-178G	WR/DECREED	12/12/1911	2.000 cfs	N/A	100.0	964.0	RAFT RIVER
43-2284A	WR/DECREED	3/27/1941	2.420 cfs	1268.0 af	317.0	956.0	GROUND WATER
43-2284B	WR/DECREED	3/27/1941	0.140 cfs	67.7 af	19.0	31.0	GROUND WATER
43-2304A	WR/DECREED	1/30/1948	2.630 cfs	596.0 af	149.0	956.0	GROUND WATER
43-2304B	WR/DECREED	1/30/1948	0.230 cfs	48.0 af	12.0	31.0	GROUND WATER
43-2305	WR/DECREED	1/31/1948	2.850 cfs	608.0 af	152.0	956.0	GROUND WATER
43-2308A	WR/DECREED	4/11/1948	0.520 cfs	100.0 af	N/A	25.0	GROUND WATER
43-2393	WR/DECREED	4/29/1953	1.780 cfs	520.0 af	130.0	344.0	GROUND WATER
43-2394A	WR/DECREED	4/17/1953	1.850 cfs	1324.0 af	331.0	956.0	GROUND WATER
43-2394B	WR/DECREED	4/17/1953	0.100 cfs	48.0 af	19.0	31.0	GROUND WATER
43-2455A	WR/DECREED	2/8/1957	4.610 cfs	1584.0 af	396.0	956.0	GROUND WATER
43-2455B	WR/DECREED	2/8/1957	0.350 cfs	124.0 af	N/A	31.0	GROUND WATER
43-2468	WR/DECREED	12/30/1958	1.600 cfs	320.0 af	80.0	344.0	GROUND WATER
43-254A	WR/DECREED	4/1/1898	1.620 cfs	N/A	27.0	964.0	RAFT RIVER
43-254B	WR/DECREED	4/1/1898	0.780 cfs	N/A	12.0	31.0	RAFT RIVER
43-2553	WR/DECREED	11/29/1962	0.930 cfs	453.0 af	118.0	344.0	GROUND WATER
43-287	WR/DECREED	4/1/1893	1.600 cfs	N/A	160.0	964.0	RAFT RIVER
43-4237	WR/DECREED	3/15/1963	1.840 cfs	368.0 af	92.0	956.0	GROUND WATER

SUPPORT DATA

Transfer No. 83764

IN FILE # 43-171C

**STATE OF IDAHO
DEPARTMENT OF WATER RESOURCES**

**TRANSFER OF WATER RIGHT
TRANSFER NO. 83764**

Purpose of Transfer (Changes Proposed)

<u>Current Number</u>	<u>Split</u>	<u>POD</u>	<u>POU</u>	<u>Add POD</u>	<u>Period of Use</u>	<u>Nature of Use</u>
43-11249	NO	NO	YES	YES	NO	NO
43-12926	NO	NO	YES	YES	NO	NO
43-12927	NO	NO	YES	YES	NO	NO
43-12928	NO	NO	YES	YES	NO	NO
43-12929	NO	NO	YES	NO	NO	NO
43-12930	NO	NO	YES	NO	NO	NO
43-12931	NO	NO	YES	NO	NO	NO
43-13075	NO	NO	YES	YES	NO	NO
43-171C	NO	NO	YES	YES	NO	NO
43-178G	NO	NO	YES	YES	NO	NO
43-2284A	NO	NO	YES	YES	NO	NO
43-2284B	NO	NO	YES	YES	NO	NO
43-2304A	NO	NO	YES	YES	NO	NO
43-2304B	NO	NO	YES	YES	NO	NO
43-2305	NO	NO	YES	YES	NO	NO
43-2308A	NO	NO	YES	YES	NO	NO
43-2393	NO	NO	YES	YES	NO	NO
43-2394A	NO	NO	YES	YES	NO	NO
43-2394B	NO	NO	YES	YES	NO	NO
43-2455A	NO	NO	YES	YES	NO	NO
43-2455B	NO	NO	YES	YES	NO	NO
43-2468	NO	NO	YES	YES	NO	NO
43-254A	NO	NO	YES	YES	NO	NO
43-254B	NO	NO	YES	NO	NO	NO
43-2553	NO	NO	YES	YES	NO	NO
43-287	NO	NO	YES	YES	NO	NO
43-4237	NO	NO	YES	YES	NO	NO

Summary Of Water Rights After the Approved Change

<u>Existing Right</u>	<u>New No. (Changed Portion)</u>	<u>Transfer Rate</u>	<u>Transfer Volume</u>	<u>Acre Limit</u>	<u>Total Acres</u>	<u>New No. (remaining portion)</u>	<u>Remaining Rate</u>	<u>Remaining Volume</u>	<u>Remaining Acre Limit</u>	<u>Remaining Total Acres</u>
43-11249	43-11249	0.190 cfs	N/A	16.0	1289.0	N/A	N/A	N/A	N/A	N/A
43-12926	43-12926	5.470 cfs	N/A	360.0	1289.0	N/A	N/A	N/A	N/A	N/A
43-12927	43-12927	2.520 cfs	N/A	360.0	1289.0	N/A	N/A	N/A	N/A	N/A
43-12928	43-12928	1.060 cfs	N/A	360.0	1289.0	N/A	N/A	N/A	N/A	N/A
43-12929	43-12929	0.230 cfs	N/A	19.0	1289.0	N/A	N/A	N/A	N/A	N/A
43-12930	43-12930	0.110 cfs	N/A	19.0	1289.0	N/A	N/A	N/A	N/A	N/A
43-12931	43-12931	0.040 cfs	N/A	19.0	1289.0	N/A	N/A	N/A	N/A	N/A
43-13075	43-13075	1.750 cfs	N/A	88.0	1289.0	N/A	N/A	N/A	N/A	N/A
43-171C	43-171C	2.000 cfs	N/A	100.0	1289.0	N/A	N/A	N/A	N/A	N/A
43-178G	43-178G	2.000 cfs	N/A	100.0	1289.0	N/A	N/A	N/A	N/A	N/A
43-2284A	43-2284A	2.420 cfs	1268.0 af	317.0	1289.0	N/A	N/A	N/A	N/A	N/A
43-2284B	43-2284B	0.140 cfs	67.7 af	19.0	1289.0	N/A	N/A	N/A	N/A	N/A
43-2304A	43-2304A	2.630 cfs	596.0 af	149.0	1289.0	N/A	N/A	N/A	N/A	N/A
43-2304B	43-2304B	0.230 cfs	48.0 af	12.0	1289.0	N/A	N/A	N/A	N/A	N/A
43-2305	43-2305	2.850 cfs	608.0 af	152.0	1289.0	N/A	N/A	N/A	N/A	N/A
43-2308A	43-2308A	0.520 cfs	100.0 af	25.0	1289.0	N/A	N/A	N/A	N/A	N/A
43-2393	43-2393	1.780 cfs	520.0 af	130.0	1289.0	N/A	N/A	N/A	N/A	N/A

Transfer No. 83764

**STATE OF IDAHO
DEPARTMENT OF WATER RESOURCES**

**TRANSFER OF WATER RIGHT
TRANSFER NO. 83764**

Summary Of Water Rights After the Approved Change

Existing Right	New No. (Changed Portion)	Transfer Rate	Transfer Volume	Acre Limit	Total Acres	New No. (remaining portion)	Remaining Rate	Remaining Volume	Remaining Acre Limit	Remaining Total Acres
43-2394A	43-2394A	1.850 cfs	1324.0 af	331.0	1289.0	N/A	N/A	N/A	N/A	N/A
43-2394B	43-2394B	0.100 cfs	48.0 af	19.0	1289.0	N/A	N/A	N/A	N/A	N/A
43-2455A	43-2455A	4.610 cfs	1584.0 af	396.0	1289.0	N/A	N/A	N/A	N/A	N/A
43-2455B	43-2455B	0.350 cfs	124.0 af	31.0	1289.0	N/A	N/A	N/A	N/A	N/A
43-2468	43-2468	1.600 cfs	320.0 af	80.0	1289.0	N/A	N/A	N/A	N/A	N/A
43-254A	43-254A	1.620 cfs	N/A	27.0	1289.0	N/A	N/A	N/A	N/A	N/A
43-254B	43-254B	0.780 cfs	N/A	12.0	1289.0	N/A	N/A	N/A	N/A	N/A
43-2553	43-2553	0.930 cfs	453.0 af	118.0	1289.0	N/A	N/A	N/A	N/A	N/A
43-287	43-287	1.600 cfs	N/A	160.0	1289.0	N/A	N/A	N/A	N/A	N/A
43-4237	43-4237	1.840 cfs	368.0 af	92.0	1289.0	N/A	N/A	N/A	N/A	N/A
COMBINED TOTALS		24.240 cfs	N/A	1289.0	1289.0		N/A	N/A	N/A	N/A

This water right(s) is subject to all prior water rights and shall be administered in accordance with Idaho law and applicable rules of the Department of Water Resources. Detailed Water Right Description(s) attached.

Dated this 15th day of May, 2020.



Southern Region Manager

WATER RIGHT NO. 43-12929**As Modified by Transfer No. 83764**

In accordance with the approval of Transfer No. 83764, Water Right No. 43-12929 is now described as follows:

Right Holder: NOLAN K BRANCH
PO BOX 24
MALTA, ID 83342-0024

Priority Date: 4/1/1871

Source: RAFT RIVER

Tributary: SNAKE RIVER

BENEFICIAL USE

IRRIGATION

From

04/01

To

to 07/01

Diversion Rate

0.230 cfs

0.230 cfs

LOCATION OF POINT(S) OF DIVERSION

RAFT RIVER

NWNWSW

Sec 20 Twp 14S Rge 27E CASSIA County

PLACE OF USE: IRRIGATION

Twp	Rng	Sec	NE				NW				SW				SE				Totals
			NE	NW	SW	SE	NE	NW	SW	SE	NE	NW	SW	SE	NE	NW	SW	SE	
13S	26E	24													25.0			31.0	56.0
13S	26E	25	34.0			33.0												17.0	84.0
13S	27E	19									34.0	41.0	46.0	40.0		9.5	9.5		180.0
												L 3	L 4						
13S	27E	29									40.0	40.0	40.0	40.0	34.0	40.0	40.0	37.0	311.0
13S	27E	30		29.0	17.0		33.0	49.0	47.0	29.0	40.0	22.0	43.0	38.0	40.0	40.0	39.0	40.0	506.0
								L 1	L 2			L 3	L 4						
13S	27E	32	37.0	38.0			39.0	38.0											152.0

Right Acre Limit: 19.0

POU Total Acres: 1289.0

CONDITIONS OF APPROVAL

1. This right is limited to the irrigation of 19 acres within the authorized place of use in a single irrigation season.
2. Rights 43-12929 and 43-12930 when combined shall not exceed a total diversion rate of 0.23 cfs.
3. Rights 43-254B, 43-2284B, 43-2304B, 43-2394B, 43-2455B, 43-12929, 43-12930 and 43-12931 when combined shall not exceed the irrigation of 31 acres.
4. Rights 43-171C, 43-178G, 43-254A, 43-254B, 43-287, 43-12926, 43-12927, 43-12928, 43-12929, 43-12930, 43-12931 and 43-13075 when combined shall not exceed a total diversion rate of 14.80 cfs and the irrigation of 709 acres.

Transfer No. 83764

WATER RIGHT NO. 43-12929
As Modified by Transfer No. 83764

CONDITIONS OF APPROVAL

5. Rights 43-171C, 43-178G, 43-254A, 43-254B, 43-287, 43-2284A, 43-2284B, 43-2304A, 43-2304B, 43-2305, 43-2308A, 43-2393, 43-2394A, 43-2394B, 43-2455A, 43-2455B, 43-2468, 43-2553, 43-4237, 43-11249, 43-12926, 43-12927, 43-12928, 43-12929, 43-12930, 43-12931 and 43-13075 when combined shall not exceed a total diversion rate of 24.24 cfs and the irrigation of 1289 acres.
6. Use of water under this right may be regulated by a watermaster with responsibility for the distribution of water among appropriators within a water district. At the time of this approval, this water right is within State Water District No.43B.
7. The right holder shall maintain a measuring device and lockable controlling works of a type approved by the Department in a manner that will provide the watermaster suitable control of the diversion.
8. This right when combined with all other rights shall provide no more than 0.02 cfs per acre nor more than 4.0 afa per acre at the field headgate for irrigation of the place of use.
9. The right holder shall accomplish the change authorized by this transfer within one year of the date of this approval.
10. Failure of the right holder to comply with the conditions of this transfer is cause for the Director to rescind approval of the transfer.
11. Pursuant to Idaho Code § 42-1412(6), this water right is subject to such general provisions necessary for the definition of the rights or for the efficient administration of water rights as determined by the Snake River Basin Adjudication court in the final unified decree entered 08/26/2014.

WATER RIGHT NO. 43-178G
As Modified by Transfer No. 83764

In accordance with the approval of Transfer No. 83764, Water Right No. 43-178G is now described as follows:

Right Holder: NOLAN K BRANCH AND/OR
 LUANN S BRANCH
 PO BOX 24
 MALTA, ID 83342-0024

Priority Date: 12/12/1911

Source: RAFT RIVER

Tributary: SNAKE RIVER

BENEFICIAL USE
 IRRIGATION

From 04/01 **To** 10/01

Diversion Rate
 2.000 cfs
 2.000 cfs

LOCATION OF POINT(S) OF DIVERSION

RAFT RIVER	SWSESE	Sec 24 Twp 13S Rge 26E	CASSIA County
RAFT RIVER	NWSESE	Sec 25 Twp 13S Rge 26E	CASSIA County
RAFT RIVER	SWSESW	Sec 30 Twp 13S Rge 27E	CASSIA County

PLACE OF USE: IRRIGATION

			NE				NW				SW				SE				Totals
Twp	Rng	Sec	NE	NW	SW	SE	NE	NW	SW	SE	NE	NW	SW	SE	NE	NW	SW	SE	
13S	26E	24													25.0			31.0	56.0
13S	26E	25	34.0			33.0												17.0	84.0
13S	27E	19									34.0	41.0	46.0	40.0		9.5	9.5		180.0
												L 3	L 4						
13S	27E	29									40.0	40.0	40.0	40.0	34.0	40.0	40.0	37.0	311.0
13S	27E	30		29.0	17.0		33.0	49.0	47.0	29.0	40.0	22.0	43.0	38.0	40.0	40.0	39.0	40.0	506.0
								L 1	L 2			L 3	L 4						
13S	27E	32	37.0	38.0			39.0	38.0											152.0

Right Acre Limit: 100.0

POU Total Acres: 1289.0

CONDITIONS OF APPROVAL

1. This right is limited to the irrigation of 100 acres within the authorized place of use in a single irrigation season.
2. Rights 43-171C and 43-178G when combined shall not exceed the irrigation of 100 acres.
3. Rights 43-171C, 43-178G, 43-254A, 43-287, 43-12926, 43-12927, 43-12928 and 43-13075 when combined shall not exceed a total diversion rate of 13.75 cfs for the irrigation of 678 acres.

Transfer No. 83764

WATER RIGHT NO. 43-178G
As Modified by Transfer No. 83764

CONDITIONS OF APPROVAL

4. Rights 43-171C, 43-178G, 43-254A, 43-254B, 43-287, 43-12926, 43-12927, 43-12928, 43-12929, 43-12930, 43-12931 and 43-13075 when combined shall not exceed a total diversion rate of 14.80 cfs and the irrigation of 709 acres.
5. Rights 43-171C, 43-178G, 43-254A, 43-287, 43-2284A, 43-2304A, 43-2305, 43-2394A, 43-2455A, 43-4237, 43-12926, 43-12927, 43-12928, and 43-13075 when combined shall not exceed a total diversion rate of 17.75 cfs, a total annual maximum diversion volume of 3523.7 af and the irrigation of 889 acres.
6. Rights 43-171C, 43-178G, 43-254A, 43-254B, 43-287, 43-2284A, 43-2284B, 43-2304A, 43-2304B, 43-2305, 43-2308A, 43-2393, 43-2394A, 43-2394B, 43-2455A, 43-2455B, 43-2468, 43-2553, 43-4237, 43-11249, 43-12926, 43-12927, 43-12928, 43-12929, 43-12930, 43-12931 and 43-13075 when combined shall not exceed a total diversion rate of 24.24 cfs and the irrigation of 1289 acres.
7. Use of water under this right will be regulated by a watermaster with responsibility for the distribution of water among appropriators within a water district. At the time of this approval, this water right is within State Water District No. 43B.
8. The right holder shall maintain a measuring device and lockable controlling works of a type approved by the Department in a manner that will provide the watermaster suitable control of the diversions.
9. This right when combined with all other rights shall provide no more than 0.02 cfs per acre nor more than 4.0 afa per acre at the field headgate for irrigation of the lands above.
10. Right No. 43-13075 is an enlargement of rights 43-171C, 43-178G, 43-254A, 43-287, 43-12926, 43-12927 and 43-12928 pursuant to Idaho Code § 42-1426.
11. The right holder shall accomplish the change authorized by this transfer within one year of the date of this approval.
12. Failure of the right holder to comply with the conditions of this transfer is cause for the Director to rescind approval of the transfer.
13. Pursuant to Idaho Code § 42-1412(6), this water right is subject to such general provisions necessary for the definition of the rights or for the efficient administration of water rights as determined by the Snake River Basin Adjudication court in the final unified decree entered 08/26/2014.

WATER RIGHT NO. 43-254A
As Modified by Transfer No. 83764

In accordance with the approval of Transfer No. 83764, Water Right No. 43-254A is now described as follows:

Right Holder: NOLAN K BRANCH AND/OR
 LUANN S BRANCH
 PO BOX 24
 MALTA, ID 83342-0024

Priority Date: 4/1/1898

Source: RAFT RIVER

Tributary: SNAKE RIVER

BENEFICIAL USE
 IRRIGATION

From 03/15 **to** 11/15

Diversion Rate
 1.620 cfs
 1.620 cfs

LOCATION OF POINT(S) OF DIVERSION

RAFT RIVER	SWSESE	Sec 24 Twp 13S Rge 26E	CASSIA County
RAFT RIVER	NWSESE	Sec 25 Twp 13S Rge 26E	CASSIA County
RAFT RIVER	SWSESW	Sec 30 Twp 13S Rge 27E	CASSIA County

PLACE OF USE: IRRIGATION

Twp	Rng	Sec	NE				NW				SW				SE				Totals
			NE	NW	SW	SE	NE	NW	SW	SE	NE	NW	SW	SE	NE	NW	SW	SE	
13S	26E	24													25.0			31.0	56.0
13S	26E	25	34.0			33.0												17.0	84.0
13S	27E	19									34.0	41.0	46.0	40.0		9.5	9.5		180.0
											L 3	L 4							
13S	27E	29									40.0	40.0	40.0	40.0	34.0	40.0	40.0	37.0	311.0
13S	27E	30		29.0	17.0		33.0	49.0	47.0	29.0	40.0	22.0	43.0	38.0	40.0	40.0	39.0	40.0	506.0
								L 1	L 2			L 3	L 4						
13S	27E	32	37.0	38.0			39.0	38.0											152.0

Right Acre Limit: 27.0

POU Total Acres: 1289.0

CONDITIONS OF APPROVAL

1. This right is limited to the irrigation of 27 acres within the authorized place of use in a single irrigation season.
2. Rights 43-171C, 43-178G, 43-254A, 43-287, 43-12926, 43-12927, 43-12928 and 43-13075 when combined shall not exceed a total diversion rate of 13.75 cfs for the irrigation of 678 acres.
3. Rights 43-171C, 43-178G, 43-254A, 43-254B, 43-287, 43-12926, 43-12927, 43-12928, 43-12929, 43-12930, 43-12931 and 43-13075 when combined shall not exceed a total diversion rate of 14.80 cfs and the irrigation of 709 acres.

Transfer No. 83764

WATER RIGHT NO. 43-254A
As Modified by Transfer No. 83764

CONDITIONS OF APPROVAL

4. Rights 43-171C, 43-178G, 43-254A, 43-287, 43-2284A, 43-2304A, 43-2305, 43-2394A, 43-2455A, 43-4237, 43-12926, 43-12927, 43-12928, and 43-13075 when combined shall not exceed a total diversion rate of 17.75 cfs, a total annual maximum diversion volume of 3523.7 af and the irrigation of 889 acres.
5. Rights 43-171C, 43-178G, 43-254A, 43-254B, 43-287, 43-2284A, 43-2284B, 43-2304A, 43-2304B, 43-2305, 43-2308A, 43-2393, 43-2394A, 43-2394B, 43-2455A, 43-2455B, 43-2468, 43-2553, 43-4237, 43-11249, 43-12926, 43-12927, 43-12928, 43-12929, 43-12930, 43-12931 and 43-13075 when combined shall not exceed a total diversion rate of 24.24 cfs and the irrigation of 1289 acres.
6. Use of water under this right will be regulated by a watermaster with responsibility for the distribution of water among appropriators within a water district. At the time of this approval, this water right is within State Water District No. 43B.
7. The right holder shall maintain a measuring device and lockable controlling works of a type approved by the Department in a manner that will provide the watermaster suitable control of the diversions.
8. This right when combined with all other rights shall provide no more than 0.02 cfs per acre nor more than 4.0 afa per acre at the field headgate for irrigation of the lands above.
9. Right No. 43-13075 is an enlargement of rights 43-171C, 43-178G, 43-254A, 43-287, 43-12926, 43-12927 and 43-12928 pursuant to Idaho Code § 42-1426.
10. The right holder shall accomplish the change authorized by this transfer within one year of the date of this approval.
11. Failure of the right holder to comply with the conditions of this transfer is cause for the Director to rescind approval of the transfer.
12. Pursuant to Idaho Code § 42-1412(6), this water right is subject to such general provisions necessary for the definition of the rights or for the efficient administration of water rights as determined by the Snake River Basin Adjudication court in the final unified decree entered 08/26/2014.

WATER RIGHT NO. 43-287**As Modified by Transfer No. 83764**

In accordance with the approval of Transfer No. 83764, Water Right No. 43-287 is now described as follows:

Right Holder: NOLAN K BRANCH AND/OR
LUANN S BRANCH
PO BOX 24
MALTA, ID 83342-0024

Priority Date: 4/1/1893

Source: RAFT RIVER

Tributary: SNAKE RIVER

BENEFICIAL USE

IRRIGATION

From

03/15

to

To

11/15

Diversion Rate

1.600 cfs

1.600 cfs

LOCATION OF POINT(S) OF DIVERSION

RAFT RIVER
RAFT RIVER
RAFT RIVER

SWSESE
NWSESE
SWSESW

Sec 24 Twp 13S Rge 26E CASSIA County
Sec 25 Twp 13S Rge 26E CASSIA County
Sec 30 Twp 13S Rge 27E CASSIA County

PLACE OF USE: IRRIGATION

Twp	Rng	Sec	NE				NW				SW				SE				Totals
			NE	NW	SW	SE	NE	NW	SW	SE	NE	NW	SW	SE	NE	NW	SW	SE	
13S	26E	24													25.0			31.0	56.0
13S	26E	25	34.0			33.0												17.0	84.0
13S	27E	19									34.0	41.0	46.0	40.0		9.5	9.5		180.0
											L 3	L 4							
13S	27E	29									40.0	40.0	40.0	40.0	34.0	40.0	40.0	37.0	311.0
13S	27E	30		29.0	17.0		33.0	49.0	47.0	29.0	40.0	22.0	43.0	38.0	40.0	40.0	39.0	40.0	506.0
								L 1	L 2			L 3	L 4						
13S	27E	32	37.0	38.0			39.0	38.0											152.0

Right Acre Limit: 160.0

POU Total Acres: 1289.0

CONDITIONS OF APPROVAL

1. This right is limited to the irrigation of 160 acres within the authorized place of use in a single irrigation season.
2. Rights 43-171C, 43-178G, 43-254A, 43-287, 43-12926, 43-12927, 43-12928 and 43-13075 when combined shall not exceed a total diversion rate of 13.75 cfs for the irrigation of 678 acres.
3. Rights 43-171C, 43-178G, 43-254A, 43-254B, 43-287, 43-12926, 43-12927, 43-12928, 43-12929, 43-12930, 43-12931 and 43-13075 when combined shall not exceed a total diversion rate of 14.80 cfs and the irrigation of 709 acres.

Transfer No. 83764

WATER RIGHT NO. 43-287

As Modified by Transfer No. 83764

CONDITIONS OF APPROVAL

4. Rights 43-171C, 43-178G, 43-254A, 43-287, 43-2284A, 43-2304A, 43-2305, 43-2394A, 43-2455A, 43-4237, 43-12926, 43-12927, 43-12928, and 43-13075 when combined shall not exceed a total diversion rate of 17.75 cfs, a total annual maximum diversion volume of 3523.7 af and the irrigation of 889 acres.
5. Rights 43-171C, 43-178G, 43-254A, 43-254B, 43-287, 43-2284A, 43-2284B, 43-2304A, 43-2304B, 43-2305, 43-2308A, 43-2393, 43-2394A, 43-2394B, 43-2455A, 43-2455B, 43-2468, 43-2553, 43-4237, 43-11249, 43-12926, 43-12927, 43-12928, 43-12929, 43-12930, 43-12931 and 43-13075 when combined shall not exceed a total diversion rate of 24.24 cfs and the irrigation of 1289 acres.
6. Use of water under this right will be regulated by a watermaster with responsibility for the distribution of water among appropriators within a water district. At the time of this approval, this water right is within State Water District No. 43B.
7. The right holder shall maintain a measuring device and lockable controlling works of a type approved by the Department in a manner that will provide the watermaster suitable control of the diversions.
8. This right when combined with all other rights shall provide no more than 0.02 cfs per acre nor more than 4.0 afa per acre at the field headgate for irrigation of the lands above.
9. Right No. 43-13075 is an enlargement of rights 43-171C, 43-178G, 43-254A, 43-287, 43-12926, 43-12927 and 43-12928 pursuant to Idaho Code § 42-1426.
10. The right holder shall accomplish the change authorized by this transfer within one year of the date of this approval.
11. Failure of the right holder to comply with the conditions of this transfer is cause for the Director to rescind approval of the transfer.
12. Pursuant to Idaho Code § 42-1412(6), this water right is subject to such general provisions necessary for the definition of the rights or for the efficient administration of water rights as determined by the Snake River Basin Adjudication court in the final unified decree entered 08/26/2014.

WATER RIGHT NO. 43-2284A**As Modified by Transfer No. 83764**

In accordance with the approval of Transfer No. 83764, Water Right No. 43-2284A is now described as follows:

Right Holder: NOLAN K BRANCH AND/OR
LUANN S BRANCH
PO BOX 24
MALTA, ID 83342-0024

Priority Date: 3/27/1941

Source: GROUND WATER

BENEFICIAL USE
IRRIGATION

From 03/15 **To** 11/15

Diversion Rate
2.420 cfs
2.420 cfs

Diversion Volume
1268.0 af
1268.0 af

LOCATION OF POINT(S) OF DIVERSION

GROUND WATER	SESE	Sec 29 Twp 13S Rge 27E	CASSIA County
GROUND WATER	SENE	Sec 30 Twp 13S Rge 27E	CASSIA County
GROUND WATER	L2 (SWNW)	Sec 30 Twp 13S Rge 27E	CASSIA County
GROUND WATER	NESE	Sec 30 Twp 13S Rge 27E	CASSIA County
GROUND WATER	SESE	Sec 30 Twp 13S Rge 27E	CASSIA County
GROUND WATER	SWSE	Sec 30 Twp 13S Rge 27E	CASSIA County
GROUND WATER	L3 (NWSW)	Sec 30 Twp 13S Rge 27E	CASSIA County
GROUND WATER	NENE	Sec 32 Twp 13S Rge 27E	CASSIA County
GROUND WATER	NENW	Sec 32 Twp 13S Rge 27E	CASSIA County
GROUND WATER	NWNW	Sec 32 Twp 13S Rge 27E	CASSIA County

PLACE OF USE: IRRIGATION

Twp	Rng	Sec	NE				NW				SW				SE				Totals
			NE	NW	SW	SE	NE	NW	SW	SE	NE	NW	SW	SE	NE	NW	SW	SE	
13S	26E	24													25.0			31.0	56.0
13S	26E	25	34.0			33.0												17.0	84.0
13S	27E	19									34.0	41.0	46.0	40.0		9.5	9.5		180.0
												L 3	L 4						
13S	27E	29									40.0	40.0	40.0	40.0	34.0	40.0	40.0	37.0	311.0
13S	27E	30		29.0	17.0		33.0	49.0	47.0	29.0	40.0	22.0	43.0	38.0	40.0	40.0	39.0	40.0	506.0
								L 1	L 2			L 3	L 4						
13S	27E	32	37.0	38.0			39.0	38.0											152.0

Right Acre Limit: 317.0

POU Total Acres: 1289.0

CONDITIONS OF APPROVAL

1. This right is limited to the irrigation of 317 acres within the place of use described above in a single irrigation season.

Transfer No. 83764

WATER RIGHT NO. 43-2284A

As Modified by Transfer No. 83764

CONDITIONS OF APPROVAL

2. Rights 43-4237, 43-2284A, 43-2304A, 43-2305, 43-2394A, and 43-2455A when combined shall not exceed a total diversion rate of 14.77 cfs nor a total annual maximum diversion volume of 2927.7 af at the field headgate.
3. Rights 43-171C, 43-178G, 43-254A, 43-287, 43-2284A, 43-2304A, 43-2305, 43-2394A, 43-2455A, 43-4237, 43-12926, 43-12927, 43-12928, and 43-13075 when combined shall not exceed a total diversion rate of 17.75 cfs, a total annual maximum diversion volume of 3523.7 af and the irrigation of 889 acres.
4. Rights 43-2284A, 43-2304A, 43-2305, 43-2394A, 43-2455A, 43-4237, 43-2553, 43-2468, 43-2393, 43-11249, 43-2284B, 43-2304B, 43-2394B, 43-2455B and 43-2308A when combined shall not exceed a total diversion rate of 20.21 cfs, a total annual maximum diversion volume of 4444.7 af and the irrigation of 1289 acres.
5. Rights 43-171C, 43-178G, 43-254A, 43-254B, 43-287, 43-2284A, 43-2284B, 43-2304A, 43-2304B, 43-2305, 43-2308A, 43-2393, 43-2394A, 43-2394B, 43-2455A, 43-2455B, 43-2468, 43-2553, 43-4237, 43-11249, 43-12926, 43-12927, 43-12928, 43-12929, 43-12930, 43-12931 and 43-13075 when combined shall not exceed a total diversion rate of 24.24 cfs and the irrigation of 1289 acres.
6. Use of water under this right may be regulated by a watermaster with responsibility for the distribution of water among appropriators within a water district. At the time of this approval, this water right is within State Water District No. 143.
7. The right holder shall maintain a measuring device and lockable controlling works of a type approved by the Department in a manner that will provide the watermaster suitable control of the diversions.
8. This right when combined with all other rights shall provide no more than 0.02 cfs per acre nor more than 4.0 afa per acre at the field headgate for irrigation of the lands above.
9. The right holder shall make full beneficial use of all surface water available to the right holder for irrigation of lands within the authorized place of use for this right. The right holder may divert ground water under this right to irrigate land with appurtenant surface water rights when the surface water supply is not reasonably sufficient to irrigate the place of use for this water right or is not available due to drought, curtailment by priority, or the seasonal startup and shutoff or maintenance schedule for canal company deliveries. The right holder shall not divert ground water for irrigation purposes under this right if use of the surface water supply is intentionally discontinued or reduced (for example abandoned, forfeited, sold, disallowed by court decree, or leased to the Water Supply Bank), or is not deliverable due to non-payment of annual assessments, without an approved transfer pursuant to Idaho Code § 42-222 or other Department approval.
10. The right holder shall accomplish the change authorized by this transfer within one year of the date of this approval.
11. Failure of the right holder to comply with the conditions of this transfer is cause for the Director to rescind approval of the transfer.

WATER RIGHT NO. 43-2284A
As Modified by Transfer No. 83764

CONDITIONS OF APPROVAL

12. Pursuant to Idaho Code § 42-1412(6), this water right is subject to such general provisions necessary for the definition of the rights or for the efficient administration of water rights as determined by the Snake River Basin Adjudication court in the final unified decree entered 08/26/2014.



WATER RIGHT NO. 43-2304A**As Modified by Transfer No. 83764**

In accordance with the approval of Transfer No. 83764, Water Right No. 43-2304A is now described as follows:

Right Holder: NOLAN K BRANCH AND/OR
LUANN S BRANCH
PO BOX 24
MALTA, ID 83342-0024

Priority Date: 1/30/1948

Source: GROUND WATER

BENEFICIAL USE

IRRIGATION

From

03/15

to

To

11/15

Diversion Rate

2.630 cfs

2.630 cfs

Diversion Volume

596.0 af

596.0 af

LOCATION OF POINT(S) OF DIVERSION

GROUND WATER	SESE	Sec 29 Twp 13S Rge 27E	CASSIA County
GROUND WATER	SESW	Sec 30 Twp 13S Rge 27E	CASSIA County
GROUND WATER	L2 (SWNW)	Sec 30 Twp 13S Rge 27E	CASSIA County
GROUND WATER	NESE	Sec 30 Twp 13S Rge 27E	CASSIA County
GROUND WATER	SESE	Sec 30 Twp 13S Rge 27E	CASSIA County
GROUND WATER	SWSE	Sec 30 Twp 13S Rge 27E	CASSIA County
GROUND WATER	L3 (NWSW)	Sec 30 Twp 13S Rge 27E	CASSIA County
GROUND WATER	NENE	Sec 32 Twp 13S Rge 27E	CASSIA County
GROUND WATER	NENW	Sec 32 Twp 13S Rge 27E	CASSIA County
GROUND WATER	NWNW	Sec 32 Twp 13S Rge 27E	CASSIA County

PLACE OF USE: IRRIGATION

Twp	Rng	Sec	NE				NW				SW				SE				Totals
			NE	NW	SW	SE	NE	NW	SW	SE	NE	NW	SW	SE	NE	NW	SW	SE	
13S	26E	24													25.0			31.0	56.0
13S	26E	25	34.0			33.0												17.0	84.0
13S	27E	19									34.0	41.0	46.0	40.0		9.5	9.5		180.0
												L 3	L 4						
13S	27E	29									40.0	40.0	40.0	40.0	34.0	40.0	40.0	37.0	311.0
13S	27E	30		29.0	17.0		33.0	49.0	47.0	29.0	40.0	22.0	43.0	38.0	40.0	40.0	39.0	40.0	506.0
								L 1	L 2			L 3	L 4						
13S	27E	32	37.0	38.0			39.0	38.0											152.0

Right Acre Limit: 149.0

POU Total Acres: 1289.0

CONDITIONS OF APPROVAL

1. This right is limited to the irrigation of 149 acres within the place of use described above in a single irrigation season.

Transfer No. 83764

WATER RIGHT NO. 43-2304A

As Modified by Transfer No. 83764

CONDITIONS OF APPROVAL

2. Rights 43-4237, 43-2284A, 43-2304A, 43-2305, 43-2394A, and 43-2455A when combined shall not exceed a total diversion rate of 14.77 cfs nor a total annual maximum diversion volume of 2927.7 af at the field headgate.
3. Rights 43-171C, 43-178G, 43-254A, 43-287, 43-2284A, 43-2304A, 43-2305, 43-2394A, 43-2455A, 43-4237, 43-12926, 43-12927, 43-12928, and 43-13075 when combined shall not exceed a total diversion rate of 17.75 cfs, a total annual maximum diversion volume of 3523.7 af and the irrigation of 889 acres.
4. Rights 43-2284A, 43-2304A, 43-2305, 43-2394A, 43-2455A, 43-4237, 43-2553, 43-2468, 43-2393, 43-11249, 43-2284B, 43-2304B, 43-2394B, 43-2455B and 43-2308A when combined shall not exceed a total diversion rate of 20.21 cfs, a total annual maximum diversion volume of 4444.7 af and the irrigation of 1289 acres.
5. Rights 43-171C, 43-178G, 43-254A, 43-254B, 43-287, 43-2284A, 43-2284B, 43-2304A, 43-2304B, 43-2305, 43-2308A, 43-2393, 43-2394A, 43-2394B, 43-2455A, 43-2455B, 43-2468, 43-2553, 43-4237, 43-11249, 43-12926, 43-12927, 43-12928, 43-12929, 43-12930, 43-12931 and 43-13075 when combined shall not exceed a total diversion rate of 24.24 cfs and the irrigation of 1289 acres.
6. Use of water under this right may be regulated by a watermaster with responsibility for the distribution of water among appropriators within a water district. At the time of this approval, this water right is within State Water District No. 143.
7. The right holder shall maintain a measuring device and lockable controlling works of a type approved by the Department in a manner that will provide the watermaster suitable control of the diversions.
8. This right when combined with all other rights shall provide no more than 0.02 cfs per acre nor more than 4.0 afa per acre at the field headgate for irrigation of the lands above.
9. The right holder shall make full beneficial use of all surface water available to the right holder for irrigation of lands within the authorized place of use for this right. The right holder may divert ground water under this right to irrigate land with appurtenant surface water rights when the surface water supply is not reasonably sufficient to irrigate the place of use for this water right or is not available due to drought, curtailment by priority, or the seasonal startup and shutoff or maintenance schedule for canal company deliveries. The right holder shall not divert ground water for irrigation purposes under this right if use of the surface water supply is intentionally discontinued or reduced (for example abandoned, forfeited, sold, disallowed by court decree, or leased to the Water Supply Bank), or is not deliverable due to non-payment of annual assessments, without an approved transfer pursuant to Idaho Code § 42-222 or other Department approval.
10. The right holder shall accomplish the change authorized by this transfer within one year of the date of this approval.
11. Failure of the right holder to comply with the conditions of this transfer is cause for the Director to rescind approval of the transfer.

WATER RIGHT NO. 43-2304A
As Modified by Transfer No. 83764

CONDITIONS OF APPROVAL

12. Pursuant to Idaho Code § 42-1412(6), this water right is subject to such general provisions necessary for the definition of the rights or for the efficient administration of water rights as determined by the Snake River Basin Adjudication court in the final unified decree entered 08/26/2014.



WATER RIGHT NO. 43-2305**As Modified by Transfer No. 83764**

In accordance with the approval of Transfer No. 83764, Water Right No. 43-2305 is now described as follows:

Right Holder: NOLAN K BRANCH AND/OR
LUANN S BRANCH
PO BOX 24
MALTA, ID 83342-0024

Priority Date: 1/31/1948

Source: GROUND WATER

BENEFICIAL USE
IRRIGATION

From 03/15 **To** 11/15

Diversion Rate
2.850 cfs
2.850 cfs

Diversion Volume
608.0 af
608.0 af

LOCATION OF POINT(S) OF DIVERSION

GROUND WATER	SESE	Sec 29 Twp 13S Rge 27E	CASSIA County
GROUND WATER	SENW	Sec 30 Twp 13S Rge 27E	CASSIA County
GROUND WATER	L2 (SWNW)	Sec 30 Twp 13S Rge 27E	CASSIA County
GROUND WATER	NESE	Sec 30 Twp 13S Rge 27E	CASSIA County
GROUND WATER	SESE	Sec 30 Twp 13S Rge 27E	CASSIA County
GROUND WATER	SWSE	Sec 30 Twp 13S Rge 27E	CASSIA County
GROUND WATER	L3 (NWSW)	Sec 30 Twp 13S Rge 27E	CASSIA County
GROUND WATER	NENE	Sec 32 Twp 13S Rge 27E	CASSIA County
GROUND WATER	NENW	Sec 32 Twp 13S Rge 27E	CASSIA County
GROUND WATER	NWNW	Sec 32 Twp 13S Rge 27E	CASSIA County

PLACE OF USE: IRRIGATION

			NE				NW				SW				SE				Totals
Twp	Rng	Sec	NE	NW	SW	SE	NE	NW	SW	SE	NE	NW	SW	SE	NE	NW	SW	SE	
13S	26E	24													25.0			31.0	56.0
13S	26E	25	34.0			33.0												17.0	84.0
13S	27E	19									34.0	41.0	46.0	40.0		9.5	9.5		180.0
												L 3	L 4						
13S	27E	29									40.0	40.0	40.0	40.0	34.0	40.0	40.0	37.0	311.0
13S	27E	30		29.0	17.0		33.0	49.0	47.0	29.0	40.0	22.0	43.0	38.0	40.0	40.0	39.0	40.0	506.0
								L 1	L 2			L 3	L 4						
13S	27E	32	37.0	38.0			39.0	38.0											152.0

Right Acre Limit: 152.0

POU Total Acres: 1289.0

CONDITIONS OF APPROVAL

1. This right is limited to the irrigation of 152 acres within the place of use described above in a single irrigation season.

Transfer No. 83764

WATER RIGHT NO. 43-2305

As Modified by Transfer No. 83764

CONDITIONS OF APPROVAL

2. Rights 43-4237, 43-2284A, 43-2304A, 43-2305, 43-2394A, and 43-2455A when combined shall not exceed a total diversion rate of 14.77 cfs nor a total annual maximum diversion volume of 2927.7 af at the field headgate.
3. Rights 43-171C, 43-178G, 43-254A, 43-287, 43-2284A, 43-2304A, 43-2305, 43-2394A, 43-2455A, 43-4237, 43-12926, 43-12927, 43-12928, and 43-13075 when combined shall not exceed a total diversion rate of 17.75 cfs, a total annual maximum diversion volume of 3523.7 af and the irrigation of 889 acres.
4. Rights 43-2284A, 43-2304A, 43-2305, 43-2394A, 43-2455A, 43-4237, 43-2553, 43-2468, 43-2393, 43-11249, 43-2284B, 43-2304B, 43-2394B, 43-2455B and 43-2308A when combined shall not exceed a total diversion rate of 20.21 cfs, a total annual maximum diversion volume of 4444.7 af and the irrigation of 1289 acres.
5. Rights 43-171C, 43-178G, 43-254A, 43-254B, 43-287, 43-2284A, 43-2284B, 43-2304A, 43-2304B, 43-2305, 43-2308A, 43-2393, 43-2394A, 43-2394B, 43-2455A, 43-2455B, 43-2468, 43-2553, 43-4237, 43-11249, 43-12926, 43-12927, 43-12928, 43-12929, 43-12930, 43-12931 and 43-13075 when combined shall not exceed a total diversion rate of 24.24 cfs and the irrigation of 1289 acres.
6. Use of water under this right may be regulated by a watermaster with responsibility for the distribution of water among appropriators within a water district. At the time of this approval, this water right is within State Water District No. 143.
7. The right holder shall maintain a measuring device and lockable controlling works of a type approved by the Department in a manner that will provide the watermaster suitable control of the diversions.
8. This right when combined with all other rights shall provide no more than 0.02 cfs per acre nor more than 4.0 afa per acre at the field headgate for irrigation of the lands above.
9. The right holder shall make full beneficial use of all surface water available to the right holder for irrigation of lands within the authorized place of use for this right. The right holder may divert ground water under this right to irrigate land with appurtenant surface water rights when the surface water supply is not reasonably sufficient to irrigate the place of use for this water right or is not available due to drought, curtailment by priority, or the seasonal startup and shutoff or maintenance schedule for canal company deliveries. The right holder shall not divert ground water for irrigation purposes under this right if use of the surface water supply is intentionally discontinued or reduced (for example abandoned, forfeited, sold, disallowed by court decree, or leased to the Water Supply Bank), or is not deliverable due to non-payment of annual assessments, without an approved transfer pursuant to Idaho Code § 42-222 or other Department approval.
10. The right holder shall accomplish the change authorized by this transfer within one year of the date of this approval.
11. Failure of the right holder to comply with the conditions of this transfer is cause for the Director to rescind approval of the transfer.

WATER RIGHT NO. 43-2305
As Modified by Transfer No. 83764

CONDITIONS OF APPROVAL

12. Pursuant to Idaho Code § 42-1412(6), this water right is subject to such general provisions necessary for the definition of the rights or for the efficient administration of water rights as determined by the Snake River Basin Adjudication court in the final unified decree entered 08/26/2014.



WATER RIGHT NO. 43-2455A**As Modified by Transfer No. 83764**

In accordance with the approval of Transfer No. 83764, Water Right No. 43-2455A is now described as follows:

Right Holder: NOLAN K BRANCH AND
LUANN S BRANCH
PO BOX 24
MALTA, ID 83342-0024

Priority Date: 2/8/1957

Source: GROUND WATER

BENEFICIAL USE
IRRIGATION

From 03/15 **To** 11/15

Diversion Rate
4.610 cfs
4.610 cfs

Diversion Volume
1584.0 af
1584.0 af

LOCATION OF POINT(S) OF DIVERSION

GROUND WATER	SESE	Sec 29 Twp 13S Rge 27E	CASSIA County
GROUND WATER	SENW	Sec 30 Twp 13S Rge 27E	CASSIA County
GROUND WATER	L2 (SWNW)	Sec 30 Twp 13S Rge 27E	CASSIA County
GROUND WATER	NESE	Sec 30 Twp 13S Rge 27E	CASSIA County
GROUND WATER	SESE	Sec 30 Twp 13S Rge 27E	CASSIA County
GROUND WATER	SWSE	Sec 30 Twp 13S Rge 27E	CASSIA County
GROUND WATER	L3 (NWSW)	Sec 30 Twp 13S Rge 27E	CASSIA County
GROUND WATER	NENE	Sec 32 Twp 13S Rge 27E	CASSIA County
GROUND WATER	NENW	Sec 32 Twp 13S Rge 27E	CASSIA County
GROUND WATER	NWNW	Sec 32 Twp 13S Rge 27E	CASSIA County

PLACE OF USE: IRRIGATION

			NE				NW				SW				SE				Totals
Twp	Rng	Sec	NE	NW	SW	SE	NE	NW	SW	SE	NE	NW	SW	SE	NE	NW	SW	SE	
13S	26E	24													25.0			31.0	56.0
13S	26E	25	34.0			33.0												17.0	84.0
13S	27E	19									34.0	41.0	46.0	40.0		9.5	9.5		180.0
												L 3	L 4						
13S	27E	29									40.0	40.0	40.0	40.0	34.0	40.0	40.0	37.0	311.0
13S	27E	30		29.0	17.0		33.0	49.0	47.0	29.0	40.0	22.0	43.0	38.0	40.0	40.0	39.0	40.0	506.0
								L 1	L 2			L 3	L 4						
13S	27E	32	37.0	38.0			39.0	38.0											152.0

Right Acre Limit: 396.0
POU Total Acres: 1289.0

CONDITIONS OF APPROVAL

1. This right is limited to the irrigation of 396 acres within the place of use described above in a single irrigation season.

Transfer No. 83764

WATER RIGHT NO. 43-2455A
As Modified by Transfer No. 83764

CONDITIONS OF APPROVAL

2. Rights 43-4237, 43-2284A, 43-2304A, 43-2305, 43-2394A, and 43-2455A when combined shall not exceed a total diversion rate of 14.77 cfs nor a total annual maximum diversion volume of 2927.7 af at the field headgate.
3. Rights 43-171C, 43-178G, 43-254A, 43-287, 43-2284A, 43-2304A, 43-2305, 43-2394A, 43-2455A, 43-4237, 43-12926, 43-12927, 43-12928, and 43-13075 when combined shall not exceed a total diversion rate of 17.75 cfs, a total annual maximum diversion volume of 3523.7 af and the irrigation of 889 acres.
4. Rights 43-2284A, 43-2304A, 43-2305, 43-2394A, 43-2455A, 43-4237, 43-2553, 43-2468, 43-2393, 43-11249, 43-2284B, 43-2304B, 43-2394B, 43-2455B and 43-2308A when combined shall not exceed a total diversion rate of 20.21 cfs, a total annual maximum diversion volume of 4444.7 af and the irrigation of 1289 acres.
5. Rights 43-171C, 43-178G, 43-254A, 43-254B, 43-287, 43-2284A, 43-2284B, 43-2304A, 43-2304B, 43-2305, 43-2308A, 43-2393, 43-2394A, 43-2394B, 43-2455A, 43-2455B, 43-2468, 43-2553, 43-4237, 43-11249, 43-12926, 43-12927, 43-12928, 43-12929, 43-12930, 43-12931 and 43-13075 when combined shall not exceed a total diversion rate of 24.24 cfs and the irrigation of 1289 acres.
6. Use of water under this right may be regulated by a watermaster with responsibility for the distribution of water among appropriators within a water district. At the time of this approval, this water right is within State Water District No. 143.
7. The right holder shall maintain a measuring device and lockable controlling works of a type approved by the Department in a manner that will provide the watermaster suitable control of the diversions.
8. This right when combined with all other rights shall provide no more than 0.02 cfs per acre nor more than 4.0 afa per acre at the field headgate for irrigation of the lands above.
9. The right holder shall make full beneficial use of all surface water available to the right holder for irrigation of lands within the authorized place of use for this right. The right holder may divert ground water under this right to irrigate land with appurtenant surface water rights when the surface water supply is not reasonably sufficient to irrigate the place of use for this water right or is not available due to drought, curtailment by priority, or the seasonal startup and shutoff or maintenance schedule for canal company deliveries. The right holder shall not divert ground water for irrigation purposes under this right if use of the surface water supply is intentionally discontinued or reduced (for example abandoned, forfeited, sold, disallowed by court decree, or leased to the Water Supply Bank), or is not deliverable due to non-payment of annual assessments, without an approved transfer pursuant to Idaho Code § 42-222 or other Department approval.
10. The right holder shall accomplish the change authorized by this transfer within one year of the date of this approval.
11. Failure of the right holder to comply with the conditions of this transfer is cause for the Director to rescind approval of the transfer.

WATER RIGHT NO. 43-2455A
As Modified by Transfer No. 83764

CONDITIONS OF APPROVAL

12. Pursuant to Idaho Code § 42-1412(6), this water right is subject to such general provisions necessary for the definition of the rights or for the efficient administration of water rights as determined by the Snake River Basin Adjudication court in the final unified decree entered 08/26/2014.



WATER RIGHT NO. 43-4237**As Modified by Transfer No. 83764**

In accordance with the approval of Transfer No. 83764, Water Right No. 43-4237 is now described as follows:

Right Holder: NOLAN K BRANCH AND/OR
LUANN S BRANCH
PO BOX 24
MALTA, ID 83342-0024

Priority Date: 3/15/1963

Source: GROUND WATER

BENEFICIAL USE
IRRIGATION

From 03/15 **To** 11/15

Diversion Rate
1.840 cfs
1.840 cfs

Diversion Volume
368.0 af
368.0 af

LOCATION OF POINT(S) OF DIVERSION

GROUND WATER	SESE	Sec 29 Twp 13S Rge 27E	CASSIA County
GROUND WATER	SENW	Sec 30 Twp 13S Rge 27E	CASSIA County
GROUND WATER	L2 (SWNW)	Sec 30 Twp 13S Rge 27E	CASSIA County
GROUND WATER	NESE	Sec 30 Twp 13S Rge 27E	CASSIA County
GROUND WATER	SESE	Sec 30 Twp 13S Rge 27E	CASSIA County
GROUND WATER	SWSE	Sec 30 Twp 13S Rge 27E	CASSIA County
GROUND WATER	L3 (NWSW)	Sec 30 Twp 13S Rge 27E	CASSIA County
GROUND WATER	NENE	Sec 32 Twp 13S Rge 27E	CASSIA County
GROUND WATER	NENW	Sec 32 Twp 13S Rge 27E	CASSIA County
GROUND WATER	NWNW	Sec 32 Twp 13S Rge 27E	CASSIA County

PLACE OF USE: IRRIGATION

Twp	Rng	Sec	NE				NW				SW				SE				Totals
			NE	NW	SW	SE	NE	NW	SW	SE	NE	NW	SW	SE	NE	NW	SW	SE	
13S	26E	24													25.0			31.0	56.0
13S	26E	25	34.0			33.0												17.0	84.0
13S	27E	19									34.0	41.0	46.0	40.0		9.5	9.5		180.0
											L 3	L 4							
13S	27E	29									40.0	40.0	40.0	40.0	34.0	40.0	40.0	37.0	311.0
13S	27E	30		29.0	17.0		33.0	49.0	47.0	29.0	40.0	22.0	43.0	38.0	40.0	40.0	39.0	40.0	506.0
								L 1	L 2			L 3	L 4						
13S	27E	32	37.0	38.0			39.0	38.0											152.0

Right Acre Limit: 92.0

POU Total Acres: 1289.0

CONDITIONS OF APPROVAL

1. This right is limited to the irrigation of 92 acres within the place of use described above in a single irrigation season.

Transfer No. 83764

WATER RIGHT NO. 43-4237

As Modified by Transfer No. 83764

CONDITIONS OF APPROVAL

2. Rights 43-4237, 43-2284A, 43-2304A, 43-2305, 43-2394A, and 43-2455A when combined shall not exceed a total diversion rate of 14.77 cfs nor a total annual maximum diversion volume of 2927.7 af at the field headgate.
3. Rights 43-171C, 43-178G, 43-254A, 43-287, 43-2284A, 43-2304A, 43-2305, 43-2394A, 43-2455A, 43-4237, 43-12926, 43-12927, 43-12928, and 43-13075 when combined shall not exceed a total diversion rate of 17.75 cfs, a total annual maximum diversion volume of 3523.7 af and the irrigation of 889 acres.
4. Rights 43-2284A, 43-2304A, 43-2305, 43-2394A, 43-2455A, 43-4237, 43-2553, 43-2468, 43-2393, 43-11249, 43-2284B, 43-2304B, 43-2394B, 43-2455B and 43-2308A when combined shall not exceed a total diversion rate of 20.21 cfs, a total annual maximum diversion volume of 4444.7 af and the irrigation of 1289 acres.
5. Rights 43-171C, 43-178G, 43-254A, 43-254B, 43-287, 43-2284A, 43-2284B, 43-2304A, 43-2304B, 43-2305, 43-2308A, 43-2393, 43-2394A, 43-2394B, 43-2455A, 43-2455B, 43-2468, 43-2553, 43-4237, 43-11249, 43-12926, 43-12927, 43-12928, 43-12929, 43-12930, 43-12931 and 43-13075 when combined shall not exceed a total diversion rate of 24.24 cfs and the irrigation of 1289 acres.
6. Use of water under this right may be regulated by a watermaster with responsibility for the distribution of water among appropriators within a water district. At the time of this approval, this water right is within State Water District No. 143.
7. The right holder shall maintain a measuring device and lockable controlling works of a type approved by the Department in a manner that will provide the watermaster suitable control of the diversions.
8. This right when combined with all other rights shall provide no more than 0.02 cfs per acre nor more than 4.0 afa per acre at the field headgate for irrigation of the lands above.
9. The right holder shall make full beneficial use of all surface water available to the right holder for irrigation of lands within the authorized place of use for this right. The right holder may divert ground water under this right to irrigate land with appurtenant surface water rights when the surface water supply is not reasonably sufficient to irrigate the place of use for this water right or is not available due to drought, curtailment by priority, or the seasonal startup and shutoff or maintenance schedule for canal company deliveries. The right holder shall not divert ground water for irrigation purposes under this right if use of the surface water supply is intentionally discontinued or reduced (for example abandoned, forfeited, sold, disallowed by court decree, or leased to the Water Supply Bank), or is not deliverable due to non-payment of annual assessments, without an approved transfer pursuant to Idaho Code § 42-222 or other Department approval.
10. The right holder shall accomplish the change authorized by this transfer within one year of the date of this approval.
11. Failure of the right holder to comply with the conditions of this transfer is cause for the Director to rescind approval of the transfer.

WATER RIGHT NO. 43-4237

As Modified by Transfer No. 83764

CONDITIONS OF APPROVAL

12. Pursuant to Idaho Code § 42-1412(6), this water right is subject to such general provisions necessary for the definition of the rights or for the efficient administration of water rights as determined by the Snake River Basin Adjudication court in the final unified decree entered 08/26/2014.



WATER RIGHT NO. 43-12926
As Modified by Transfer No. 83764

In accordance with the approval of Transfer No. 83764, Water Right No. 43-12926 is now described as follows:

Right Holder: NOLAN K BRANCH AND/OR
 LUANN S BRANCH
 PO BOX 24
 MALTA, ID 83342-0024

Priority Date: 4/1/1871

Source: RAFT RIVER

Tributary: SNAKE RIVER

BENEFICIAL USE
 IRRIGATION

From 04/01 **to** 07/01

Diversion Rate
 5.470 cfs
 5.470 cfs

LOCATION OF POINT(S) OF DIVERSION

RAFT RIVER	SWSESE	Sec 24 Twp 13S Rge 26E	CASSIA County
RAFT RIVER	NWSESE	Sec 25 Twp 13S Rge 26E	CASSIA County
RAFT RIVER	SWSESW	Sec 30 Twp 13S Rge 27E	CASSIA County

PLACE OF USE: IRRIGATION

			NE				NW				SW				SE				Totals
Twp	Rng	Sec	NE	NW	SW	SE	NE	NW	SW	SE	NE	NW	SW	SE	NE	NW	SW	SE	
13S	26E	24													25.0			31.0	56.0
13S	26E	25	34.0			33.0												17.0	84.0
13S	27E	19									34.0	41.0	46.0	40.0		9.5	9.5		180.0
												L 3	L 4						
13S	27E	29									40.0	40.0	40.0	40.0	34.0	40.0	40.0	37.0	311.0
13S	27E	30		29.0	17.0		33.0	49.0	47.0	29.0	40.0	22.0	43.0	38.0	40.0	40.0	39.0	40.0	506.0
								L 1	L 2			L 3	L 4						
13S	27E	32	37.0	38.0			39.0	38.0											152.0

Right Acre Limit: 360.0
 POU Total Acres: 1289.0

CONDITIONS OF APPROVAL

1. This right is limited to the irrigation of 360 acres within the authorized place of use in a single irrigation season.
2. Rights 43-12926 and 43-12927 when combined shall not exceed a total diversion rate of 5.47 cfs.
3. Rights 43-12926, 43-12927 and 43-12928 when combined shall not exceed the irrigation of 360 acres.

Transfer No. 83764

WATER RIGHT NO. 43-12926
As Modified by Transfer No. 83764

CONDITIONS OF APPROVAL

4. Rights 43-171C, 43-178G, 43-254A, 43-287, 43-12926, 43-12927, 43-12928 and 43-13075 when combined shall not exceed a total diversion rate of 13.75 cfs for the irrigation of 678 acres.
5. Rights 43-171C, 43-178G, 43-254A, 43-254B, 43-287, 43-12926, 43-12927, 43-12928, 43-12929, 43-12930, 43-12931 and 43-13075 when combined shall not exceed a total diversion rate of 14.80 cfs and the irrigation of 709 acres.
6. Rights 43-171C, 43-178G, 43-254A, 43-287, 43-2284A, 43-2304A, 43-2305, 43-2394A, 43-2455A, 43-4237, 43-12926, 43-12927, 43-12928, and 43-13075 when combined shall not exceed a total diversion rate of 17.75 cfs, a total annual maximum diversion volume of 3523.7 af and the irrigation of 889 acres.
7. Rights 43-171C, 43-178G, 43-254A, 43-254B, 43-287, 43-2284A, 43-2284B, 43-2304A, 43-2304B, 43-2305, 43-2308A, 43-2393, 43-2394A, 43-2394B, 43-2455A, 43-2455B, 43-2468, 43-2553, 43-4237, 43-11249, 43-12926, 43-12927, 43-12928, 43-12929, 43-12930, 43-12931 and 43-13075 when combined shall not exceed a total diversion rate of 24.24 cfs and the irrigation of 1289 acres.
8. Use of water under this right will be regulated by a watermaster with responsibility for the distribution of water among appropriators within a water district. At the time of this approval, this water right is within State Water District No. 43B.
9. The right holder shall maintain a measuring device and lockable controlling works of a type approved by the Department in a manner that will provide the watermaster suitable control of the diversions.
10. This right when combined with all other rights shall provide no more than 0.02 cfs per acre nor more than 4.0 afa per acre at the field headgate for irrigation of the lands above.
11. Right No. 43-13075 is an enlargement of rights 43-171C, 43-178G, 43-254A, 43-287, 43-12926, 43-12927 and 43-12928 pursuant to Idaho Code § 42-1426.
12. The right holder shall accomplish the change authorized by this transfer within one year of the date of this approval.
13. Failure of the right holder to comply with the conditions of this transfer is cause for the Director to rescind approval of the transfer.
14. Pursuant to Idaho Code § 42-1412(6), this water right is subject to such general provisions necessary for the definition of the rights or for the efficient administration of water rights as determined by the Snake River Basin Adjudication court in the final unified decree entered 08/26/2014.

WATER RIGHT NO. 43-12927**As Modified by Transfer No. 83764**

In accordance with the approval of Transfer No. 83764, Water Right No. 43-12927 is now described as follows:

Right Holder: NOLAN K BRANCH AND/OR
LUANN S BRANCH
PO BOX 24
MALTA, ID 83342-0024

Priority Date: 4/1/1871

Source: RAFT RIVER

Tributary: SNAKE RIVER

BENEFICIAL USE

IRRIGATION

From

04/01

to

To

10/01

Diversion Rate

2,520 cfs

2,520 cfs

LOCATION OF POINT(S) OF DIVERSION

RAFT RIVER
RAFT RIVER
RAFT RIVER

SWSESE
NWSESE
SWSESW

Sec 24 Twp 13S Rge 26E CASSIA County
Sec 25 Twp 13S Rge 26E CASSIA County
Sec 30 Twp 13S Rge 27E CASSIA County

PLACE OF USE: IRRIGATION

Twp	Rng	Sec	NE				NW				SW				SE				Totals
			NE	NW	SW	SE	NE	NW	SW	SE	NE	NW	SW	SE	NE	NW	SW	SE	
13S	26E	24													25.0			31.0	56.0
13S	26E	25	34.0			33.0												17.0	84.0
13S	27E	19									34.0	41.0	46.0	40.0		9.5	9.5		180.0
												L 3	L 4						
13S	27E	29									40.0	40.0	40.0	40.0	34.0	40.0	40.0	37.0	311.0
13S	27E	30		29.0	17.0		33.0	49.0	47.0	29.0	40.0	22.0	43.0	38.0	40.0	40.0	39.0	40.0	506.0
								L 1	L 2			L 3	L 4						
13S	27E	32	37.0	38.0			39.0	38.0											152.0

Right Acre Limit: 360.0

POU Total Acres: 1289.0

CONDITIONS OF APPROVAL

1. This right is limited to the irrigation of 360 acres within the authorized place of use in a single irrigation season.
2. Rights 43-12926 and 43-12927 when combined shall not exceed a total diversion rate of 5.47 cfs.
3. Rights 43-12926, 43-12927 and 43-12928 when combined shall not exceed the irrigation of 360 acres.

Transfer No. 83764

WATER RIGHT NO. 43-12927
As Modified by Transfer No. 83764

CONDITIONS OF APPROVAL

4. Rights 43-171C, 43-178G, 43-254A, 43-287, 43-12926, 43-12927, 43-12928 and 43-13075 when combined shall not exceed a total diversion rate of 13.75 cfs for the irrigation of 678 acres.
5. Rights 43-171C, 43-178G, 43-254A, 43-254B, 43-287, 43-12926, 43-12927, 43-12928, 43-12929, 43-12930, 43-12931 and 43-13075 when combined shall not exceed a total diversion rate of 14.80 cfs and the irrigation of 709 acres.
6. Rights 43-171C, 43-178G, 43-254A, 43-287, 43-2284A, 43-2304A, 43-2305, 43-2394A, 43-2455A, 43-4237, 43-12926, 43-12927, 43-12928, and 43-13075 when combined shall not exceed a total diversion rate of 17.75 cfs, a total annual maximum diversion volume of 3523.7 af and the irrigation of 889 acres.
7. Rights 43-171C, 43-178G, 43-254A, 43-254B, 43-287, 43-2284A, 43-2284B, 43-2304A, 43-2304B, 43-2305, 43-2308A, 43-2393, 43-2394A, 43-2394B, 43-2455A, 43-2455B, 43-2468, 43-2553, 43-4237, 43-11249, 43-12926, 43-12927, 43-12928, 43-12929, 43-12930, 43-12931 and 43-13075 when combined shall not exceed a total diversion rate of 24.24 cfs and the irrigation of 1289 acres.
8. Use of water under this right will be regulated by a watermaster with responsibility for the distribution of water among appropriators within a water district. At the time of this approval, this water right is within State Water District No. 43B.
9. The right holder shall maintain a measuring device and lockable controlling works of a type approved by the Department in a manner that will provide the watermaster suitable control of the diversions.
10. This right when combined with all other rights shall provide no more than 0.02 cfs per acre nor more than 4.0 afa per acre at the field headgate for irrigation of the lands above.
11. Right No. 43-13075 is an enlargement of rights 43-171C, 43-178G, 43-254A, 43-287, 43-12926, 43-12927 and 43-12928 pursuant to Idaho Code § 42-1426.
12. The right holder shall accomplish the change authorized by this transfer within one year of the date of this approval.
13. Failure of the right holder to comply with the conditions of this transfer is cause for the Director to rescind approval of the transfer.
14. Pursuant to Idaho Code § 42-1412(6), this water right is subject to such general provisions necessary for the definition of the rights or for the efficient administration of water rights as determined by the Snake River Basin Adjudication court in the final unified decree entered 08/26/2014.

WATER RIGHT NO. 43-12930**As Modified by Transfer No. 83764**

In accordance with the approval of Transfer No. 83764, Water Right No. 43-12930 is now described as follows:

Right Holder: NOLAN K BRANCH
PO BOX 24
MALTA, ID 83342-0024

Priority Date: 4/1/1871

Source: RAFT RIVER

Tributary: SNAKE RIVER

BENEFICIAL USE

IRRIGATION

From

04/01

to 10/01

To**Diversion Rate**

0.110 cfs

0.110 cfs

LOCATION OF POINT(S) OF DIVERSION

RAFT RIVER

NWNWSW

Sec 20 Twp 14S Rge 27E CASSIA County

PLACE OF USE: IRRIGATION

Twp	Rng	Sec	NE				NW				SW				SE				Totals
			NE	NW	SW	SE	NE	NW	SW	SE	NE	NW	SW	SE	NE	NW	SW	SE	
13S	26E	24													25.0			31.0	56.0
13S	26E	25	34.0			33.0												17.0	84.0
13S	27E	19									34.0	41.0	46.0	40.0		9.5	9.5		180.0
												L 3	L 4						
13S	27E	29									40.0	40.0	40.0	40.0	34.0	40.0	40.0	37.0	311.0
13S	27E	30		29.0	17.0		33.0	49.0	47.0	29.0	40.0	22.0	43.0	38.0	40.0	40.0	39.0	40.0	506.0
								L 1	L 2			L 3	L 4						
13S	27E	32	37.0	38.0			39.0	38.0											152.0

Right Acre Limit: 19.0

POU Total Acres: 1289.0

CONDITIONS OF APPROVAL

1. This right is limited to the irrigation of 19 acres within the authorized place of use in a single irrigation season.
2. Rights 43-12929 and 43-12930 when combined shall not exceed a total diversion rate of 0.23 cfs.
3. Rights 43-254B, 43-2284B, 43-2304B, 43-2394B, 43-2455B, 43-12929, 43-12930 and 43-12931 when combined shall not exceed the irrigation of 31 acres.
4. Rights 43-171C, 43-178G, 43-254A, 43-254B, 43-287, 43-12926, 43-12927, 43-12928, 43-12929, 43-12930, 43-12931 and 43-13075 when combined shall not exceed a total diversion rate of 14.80 cfs and the irrigation of 709 acres.

Transfer No. 83764

WATER RIGHT NO. 43-12930
As Modified by Transfer No. 83764

CONDITIONS OF APPROVAL

5. Rights 43-171C, 43-178G, 43-254A, 43-254B, 43-287, 43-2284A, 43-2284B, 43-2304A, 43-2304B, 43-2305, 43-2308A, 43-2393, 43-2394A, 43-2394B, 43-2455A, 43-2455B, 43-2468, 43-2553, 43-4237, 43-11249, 43-12926, 43-12927, 43-12928, 43-12929, 43-12930, 43-12931 and 43-13075 when combined shall not exceed a total diversion rate of 24.24 cfs and the irrigation of 1289 acres.
6. Use of water under this right may be regulated by a watermaster with responsibility for the distribution of water among appropriators within a water district. At the time of this approval, this water right is within State Water District No. 43B.
7. The right holder shall maintain a measuring device and lockable controlling works of a type approved by the Department in a manner that will provide the watermaster suitable control of the diversion.
8. This right when combined with all other rights shall provide no more than 0.02 cfs per acre nor more than 4.0 afa per acre at the field headgate for irrigation of the place of use.
9. The right holder shall accomplish the change authorized by this transfer within one year of the date of this approval.
10. Failure of the right holder to comply with the conditions of this transfer is cause for the Director to rescind approval of the transfer.
11. Pursuant to Idaho Code § 42-1412(6), this water right is subject to such general provisions necessary for the definition of the rights or for the efficient administration of water rights as determined by the Snake River Basin Adjudication court in the final unified decree entered 08/26/2014.

WATER RIGHT NO. 43-13075**As Modified by Transfer No. 83764**

In accordance with the approval of Transfer No. 83764, Water Right No. 43-13075 is now described as follows:

Right Holder: NOLAN K BRANCH AND/OR
LUANN S BRANCH
PO BOX 24
MALTA, ID 83342-0024

Priority Date: 3/15/1976

Source: RAFT RIVER

Tributary: SNAKE RIVER

BENEFICIAL USE
IRRIGATION

From 03/15 **To** 11/15

Diversion Rate
1.750 cfs
1.750 cfs

LOCATION OF POINT(S) OF DIVERSION

RAFT RIVER	SWSESE	Sec 24 Twp 13S Rge 26E	CASSIA County
RAFT RIVER	NWSESE	Sec 25 Twp 13S Rge 26E	CASSIA County
RAFT RIVER	SWSESW	Sec 30 Twp 13S Rge 27E	CASSIA County

PLACE OF USE: IRRIGATION

			NE				NW				SW				SE				Totals
Twp	Rng	Sec	NE	NW	SW	SE	NE	NW	SW	SE	NE	NW	SW	SE	NE	NW	SW	SE	
13S	26E	24													25.0			31.0	56.0
13S	26E	25	34.0			33.0												17.0	84.0
13S	27E	19									34.0	41.0	46.0	40.0		9.5	9.5		180.0
												L 3	L 4						
13S	27E	29									40.0	40.0	40.0	40.0	34.0	40.0	40.0	37.0	311.0
13S	27E	30		29.0	17.0		33.0	49.0	47.0	29.0	40.0	22.0	43.0	38.0	40.0	40.0	39.0	40.0	506.0
								L 1	L 2			L 3	L 4						
13S	27E	32	37.0	38.0			39.0	38.0											152.0

Right Acre Limit: 88.0

POU Total Acres: 1289.0

CONDITIONS OF APPROVAL

1. This right is limited to the irrigation of 88 acres within the place of use described above in a single irrigation season.
2. Rights 43-171C, 43-178G, 43-254A, 43-287, 43-12926, 43-12927, 43-12928 and 43-13075 when combined shall not exceed a total diversion rate of 13.75 cfs for the irrigation of 678 acres.

Transfer No. 83764

WATER RIGHT NO. 43-13075
As Modified by Transfer No. 83764

CONDITIONS OF APPROVAL

3. Rights 43-171C, 43-178G, 43-254A, 43-287, 43-2284A, 43-2304A, 43-2305, 43-2394A, 43-2455A, 43-4237, 43-12926, 43-12927, 43-12928, and 43-13075 when combined shall not exceed a total diversion rate of 17.75 cfs, a total annual maximum diversion volume of 3523.7 af at the field headgate, and the irrigation of 889 acres.
4. Rights 43-171C, 43-178G, 43-254A, 43-254B, 43-287, 43-12926, 43-12927, 43-12928, 43-12929, 43-12930, 43-12931 and 43-13075 when combined shall not exceed a total diversion rate of 14.80 cfs and the irrigation of 709 acres.
5. Rights 43-171C, 43-178G, 43-254A, 43-254B, 43-287, 43-2284A, 43-2284B, 43-2304A, 43-2304B, 43-2305, 43-2308A, 43-2393, 43-2394A, 43-2394B, 43-2455A, 43-2455B, 43-2468, 43-2553, 43-4237, 43-11249, 43-12926, 43-12927, 43-12928, 43-12929, 43-12930, 43-12931 and 43-13075 when combined shall not exceed a total diversion rate of 24.24 cfs and the irrigation of 1289 acres.
6. Use of water under this right will be regulated by a watermaster with responsibility for the distribution of water among appropriators within a water district. At the time of this approval, this water right is within State Water District No. 43B.
7. The right holder shall maintain a measuring device and lockable controlling works of a type approved by the Department in a manner that will provide the watermaster suitable control of the diversions.
8. This right when combined with all other rights shall provide no more than 0.02 cfs per acre nor more than 4.0 afa per acre at the field headgate for irrigation of the lands above.
9. This right is based upon an enlargement of Rights 43-171C, 43-178G, 43-254A, 43-287, 43-12926, 43-12927 and 43-12928 pursuant to Idaho Code § 42-1426.
10. The right holder shall accomplish the change authorized by this transfer within one year of the date of this approval.
11. Failure of the right holder to comply with the conditions of this transfer is cause for the Director to rescind approval of the transfer.
12. Pursuant to Idaho Code § 42-1412(6), this water right is subject to such general provisions necessary for the definition of the rights or for the efficient administration of water rights as determined by the Snake River Basin Adjudication court in the final unified decree entered 08/26/2014.

WATER RIGHT NO. 43-2394A**As Modified by Transfer No. 83764**

In accordance with the approval of Transfer No. 83764, Water Right No. 43-2394A is now described as follows:

Right Holder: NOLAN K BRANCH AND/OR
LUANN S BRANCH
PO BOX 24
MALTA, ID 83342-0024

Priority Date: 4/17/1953

Source: GROUND WATER

BENEFICIAL USE
IRRIGATION

From 03/15 **To** 11/15

Diversion Rate
1,850 cfs
1,850 cfs

Diversion Volume
1324.0 af
1324.0 af

LOCATION OF POINT(S) OF DIVERSION

GROUND WATER	SESE	Sec 29 Twp 13S Rge 27E	CASSIA County
GROUND WATER	SENW	Sec 30 Twp 13S Rge 27E	CASSIA County
GROUND WATER	L2 (SWNW)	Sec 30 Twp 13S Rge 27E	CASSIA County
GROUND WATER	NESE	Sec 30 Twp 13S Rge 27E	CASSIA County
GROUND WATER	SESE	Sec 30 Twp 13S Rge 27E	CASSIA County
GROUND WATER	SWSE	Sec 30 Twp 13S Rge 27E	CASSIA County
GROUND WATER	L3 (NWSW)	Sec 30 Twp 13S Rge 27E	CASSIA County
GROUND WATER	NENE	Sec 32 Twp 13S Rge 27E	CASSIA County
GROUND WATER	NENW	Sec 32 Twp 13S Rge 27E	CASSIA County
GROUND WATER	NWNW	Sec 32 Twp 13S Rge 27E	CASSIA County

PLACE OF USE: IRRIGATION

Twp	Rng	Sec	NE				NW				SW				SE				Totals
			NE	NW	SW	SE	NE	NW	SW	SE	NE	NW	SW	SE	NE	NW	SW	SE	
13S	26E	24													25.0			31.0	56.0
13S	26E	25	34.0			33.0												17.0	84.0
13S	27E	19									34.0	41.0	46.0	40.0		9.5	9.5		180.0
												L 3	L 4						
13S	27E	29									40.0	40.0	40.0	40.0	34.0	40.0	40.0	37.0	311.0
13S	27E	30		29.0	17.0		33.0	49.0	47.0	29.0	40.0	22.0	43.0	38.0	40.0	40.0	39.0	40.0	506.0
								L 1	L 2			L 3	L 4						
13S	27E	32	37.0	38.0			39.0	38.0											152.0

Right Acre Limit: 331.0

POU Total Acres: 1289.0

CONDITIONS OF APPROVAL

1. This right is limited to the irrigation of 331 acres within the place of use described above in a single irrigation season.

Transfer No. 83764

WATER RIGHT NO. 43-2394A
As Modified by Transfer No. 83764

CONDITIONS OF APPROVAL

2. Rights 43-4237, 43-2284A, 43-2304A, 43-2305, 43-2394A, and 43-2455A when combined shall not exceed a total diversion rate of 14.77 cfs nor a total annual maximum diversion volume of 2927.7 af at the field headgate.
3. Rights 43-171C, 43-178G, 43-254A, 43-287, 43-2284A, 43-2304A, 43-2305, 43-2394A, 43-2455A, 43-4237, 43-12926, 43-12927, 43-12928, and 43-13075 when combined shall not exceed a total diversion rate of 17.75 cfs, a total annual maximum diversion volume of 3523.7 af and the irrigation of 889 acres.
4. Rights 43-2284A, 43-2304A, 43-2305, 43-2394A, 43-2455A, 43-4237, 43-2553, 43-2468, 43-2393, 43-11249, 43-2284B, 43-2304B, 43-2394B, 43-2455B and 43-2308A when combined shall not exceed a total diversion rate of 20.21 cfs, a total annual maximum diversion volume of 4444.7 af and the irrigation of 1289 acres.
5. Rights 43-171C, 43-178G, 43-254A, 43-254B, 43-287, 43-2284A, 43-2284B, 43-2304A, 43-2304B, 43-2305, 43-2308A, 43-2393, 43-2394A, 43-2394B, 43-2455A, 43-2455B, 43-2468, 43-2553, 43-4237, 43-11249, 43-12926, 43-12927, 43-12928, 43-12929, 43-12930, 43-12931 and 43-13075 when combined shall not exceed a total diversion rate of 24.24 cfs and the irrigation of 1289 acres.
6. Use of water under this right may be regulated by a watermaster with responsibility for the distribution of water among appropriators within a water district. At the time of this approval, this water right is within State Water District No. 143.
7. The right holder shall maintain a measuring device and lockable controlling works of a type approved by the Department in a manner that will provide the watermaster suitable control of the diversions.
8. This right when combined with all other rights shall provide no more than 0.02 cfs per acre nor more than 4.0 afa per acre at the field headgate for irrigation of the lands above.
9. The right holder shall make full beneficial use of all surface water available to the right holder for irrigation of lands within the authorized place of use for this right. The right holder may divert ground water under this right to irrigate land with appurtenant surface water rights when the surface water supply is not reasonably sufficient to irrigate the place of use for this water right or is not available due to drought, curtailment by priority, or the seasonal startup and shutoff or maintenance schedule for canal company deliveries. The right holder shall not divert ground water for irrigation purposes under this right if use of the surface water supply is intentionally discontinued or reduced (for example abandoned, forfeited, sold, disallowed by court decree, or leased to the Water Supply Bank), or is not deliverable due to non-payment of annual assessments, without an approved transfer pursuant to Idaho Code § 42-222 or other Department approval.
10. The right holder shall accomplish the change authorized by this transfer within one year of the date of this approval.
11. Failure of the right holder to comply with the conditions of this transfer is cause for the Director to rescind approval of the transfer.

WATER RIGHT NO. 43-2394A
As Modified by Transfer No. 83764

CONDITIONS OF APPROVAL

12. Pursuant to Idaho Code § 42-1412(6), this water right is subject to such general provisions necessary for the definition of the rights or for the efficient administration of water rights as determined by the Snake River Basin Adjudication court in the final unified decree entered 08/26/2014.



WATER RIGHT NO. 43-12928
As Modified by Transfer No. 83764

In accordance with the approval of Transfer No. 83764, Water Right No. 43-12928 is now described as follows:

Right Holder: NOLAN K BRANCH AND/OR
 LUANN S BRANCH
 PO BOX 24
 MALTA, ID 83342-0024

Priority Date: 4/1/1871

Source: RAFT RIVER

Tributary: SNAKE RIVER

BENEFICIAL USE

IRRIGATION
 STOCKWATER

From

03/15
 01/01

to

10/31
 12/31

To

Diversion Rate

0.770 cfs
 0.290 cfs
 1.060 cfs

LOCATION OF POINT(S) OF DIVERSION

RAFT RIVER	SWSESE	Sec 24 Twp 13S Rge 26E	CASSIA County
RAFT RIVER	NWSESE	Sec 25 Twp 13S Rge 26E	CASSIA County
RAFT RIVER	SWSESW	Sec 30 Twp 13S Rge 27E	CASSIA County

PLACE OF USE: IRRIGATION

			NE				NW				SW				SE				Totals
Twp	Rng	Sec	NE	NW	SW	SE	NE	NW	SW	SE	NE	NW	SW	SE	NE	NW	SW	SE	
13S	26E	24													25.0			31.0	56.0
13S	26E	25	34.0			33.0												17.0	84.0
13S	27E	19									34.0	41.0	46.0	40.0		9.5	9.5		180.0
												L 3	L 4						
13S	27E	29									40.0	40.0	40.0	40.0	34.0	40.0	40.0	37.0	311.0
13S	27E	30		29.0	17.0		33.0	49.0	47.0	29.0	40.0	22.0	43.0	38.0	40.0	40.0	39.0	40.0	506.0
								L 1	L 2			L 3	L 4						
13S	27E	32	37.0	38.0			39.0	38.0											152.0

Right Acre Limit: 360.0

POU Total Acres: 1289.0

PLACE OF USE: STOCKWATER

			NE				NW				SW				SE				Totals
Twp	Rng	Sec	NE	NW	SW	SE	NE	NW	SW	SE	NE	NW	SW	SE	NE	NW	SW	SE	
13S	26E	24													X			X	
13S	26E	25	X			X												X	
13S	27E	19									X	X	X	X		X	X		
												L 3	L 4						
13S	27E	29									X	X	X	X	X	X	X	X	
13S	27E	30		X	X		X	X	X	X	X	X	X	X	X	X	X	X	
								L 1	L 2			L 3	L 4						0
13S	27E	32	X	X			X	X											0

Transfer No. 83764

WATER RIGHT NO. 43-12928
As Modified by Transfer No. 83764

CONDITIONS OF APPROVAL

1. This right is limited to the irrigation of 360 acres within the authorized place of use in a single irrigation season.
2. Rights 43-12926, 43-12927 and 43-12928 when combined shall not exceed the irrigation of 360 acres.
3. Rights 43-171C, 43-178G, 43-254A, 43-287, 43-12926, 43-12927, 43-12928 and 43-13075 when combined shall not exceed a total diversion rate of 13.75 cfs for the irrigation of 678 acres.
4. Rights 43-171C, 43-178G, 43-254A, 43-254B, 43-287, 43-12926, 43-12927, 43-12928, 43-12929, 43-12930, 43-12931 and 43-13075 when combined shall not exceed a total diversion rate of 14.80 cfs and the irrigation of 709 acres.
5. Rights 43-171C, 43-178G, 43-254A, 43-287, 43-2284A, 43-2304A, 43-2305, 43-2394A, 43-2455A, 43-4237, 43-12926, 43-12927, 43-12928, and 43-13075 when combined shall not exceed a total diversion rate of 17.75 cfs, a total annual maximum diversion volume of 3523.7 af and the irrigation of 889 acres.
6. Rights 43-171C, 43-178G, 43-254A, 43-254B, 43-287, 43-2284A, 43-2284B, 43-2304A, 43-2304B, 43-2305, 43-2308A, 43-2393, 43-2394A, 43-2394B, 43-2455A, 43-2455B, 43-2468, 43-2553, 43-4237, 43-11249, 43-12926, 43-12927, 43-12928, 43-12929, 43-12930, 43-12931 and 43-13075 when combined shall not exceed a total diversion rate of 24.24 cfs and the irrigation of 1289 acres.
7. Use of water under this right will be regulated by a watermaster with responsibility for the distribution of water among appropriators within a water district. At the time of this approval, this water right is within State Water District No. 43B.
8. The right holder shall maintain a measuring device and lockable controlling works of a type approved by the Department in a manner that will provide the watermaster suitable control of the diversions.
9. This right when combined with all other rights shall provide no more than 0.02 cfs per acre nor more than 4.0 afa per acre at the field headgate for irrigation of the lands above.
10. Right No. 43-13075 is an enlargement of rights 43-171C, 43-178G, 43-254A, 43-287, 43-12926, 43-12927 and 43-12928 pursuant to Idaho Code § 42-1426.
11. The right holder shall accomplish the change authorized by this transfer within one year of the date of this approval.
12. Failure of the right holder to comply with the conditions of this transfer is cause for the Director to rescind approval of the transfer.
13. Pursuant to Idaho Code § 42-1412(6), this water right is subject to such general provisions necessary for the definition of the rights or for the efficient administration of water rights as determined by the Snake River Basin Adjudication court in the final unified decree entered 08/26/2014.

WATER RIGHT NO. 43-2393**As Modified by Transfer No. 83764**

In accordance with the approval of Transfer No. 83764, Water Right No. 43-2393 is now described as follows:

Right Holder: BRANCH FARMS LLC
PO BOX 24
MALTA, ID 83342-0024

Priority Date: 4/29/1953

Source: GROUND WATER

BENEFICIAL USE

IRRIGATION

From

03/15

to

To

11/15

Diversion Rate

1.780 cfs

1.780 cfs

Diversion Volume

520.0 af

520.0 af

LOCATION OF POINT(S) OF DIVERSION

GROUND WATER	SESE	Sec 29 Twp 13S Rge 27E	CASSIA County
GROUND WATER	SENE	Sec 30 Twp 13S Rge 27E	CASSIA County
GROUND WATER	L2 (SWNW)	Sec 30 Twp 13S Rge 27E	CASSIA County
GROUND WATER	NESE	Sec 30 Twp 13S Rge 27E	CASSIA County
GROUND WATER	SESE	Sec 30 Twp 13S Rge 27E	CASSIA County
GROUND WATER	SWSE	Sec 30 Twp 13S Rge 27E	CASSIA County
GROUND WATER	L3 (NWSW)	Sec 30 Twp 13S Rge 27E	CASSIA County
GROUND WATER	NENE	Sec 32 Twp 13S Rge 27E	CASSIA County
GROUND WATER	NENW	Sec 32 Twp 13S Rge 27E	CASSIA County
GROUND WATER	NWNW	Sec 32 Twp 13S Rge 27E	CASSIA County

PLACE OF USE: IRRIGATION

			NE				NW				SW				SE				Totals
Twp	Rng	Sec	NE	NW	SW	SE	NE	NW	SW	SE	NE	NW	SW	SE	NE	NW	SW	SE	
13S	26E	24													25.0			31.0	56.0
13S	26E	25	34.0			33.0												17.0	84.0
13S	27E	19									34.0	41.0	46.0	40.0		9.5	9.5		180.0
												L 3	L 4						
13S	27E	29									40.0	40.0	40.0	40.0	34.0	40.0	40.0	37.0	311.0
13S	27E	30		29.0	17.0		33.0	49.0	47.0	29.0	40.0	22.0	43.0	38.0	40.0	40.0	39.0	40.0	506.0
								L 1	L 2			L 3	L 4						
13S	27E	32	37.0	38.0			39.0	38.0											152.0

Right Acre Limit: 130.0

POU Total Acres: 1289.0

CONDITIONS OF APPROVAL

1. This right is limited to the irrigation of 130 acres within the place of use described above in a single irrigation season.

Transfer No. 83764

WATER RIGHT NO. 43-2393

As Modified by Transfer No. 83764

CONDITIONS OF APPROVAL

2. Rights 43-2393 and 43-11249 when combined shall not exceed a total diversion rate of 1.78 cfs, nor a total annual maximum diversion volume of 520 af.
3. Rights 43-2393, 43-2468, 43-2553, and 43-11249 shall not exceed a total diversion rate of 4.31 cfs and a total annual maximum diversion volume of 1293 af and the irrigation of 344 acres.
4. Rights 43-2284A, 43-2304A, 43-2305, 43-2394A, 43-2455A, 43-4237, 43-2553, 43-2468, 43-2393, 43-11249, 43-2284B, 43-2304B, 43-2394B, 43-2455B and 43-2308A when combined shall not exceed a total diversion rate of 20.21 cfs, a total annual maximum diversion volume of 4444.7 af and the irrigation of 1289 acres.
5. Rights 43-171C, 43-178G, 43-254A, 43-254B, 43-287, 43-2284A, 43-2284B, 43-2304A, 43-2304B, 43-2305, 43-2308A, 43-2393, 43-2394A, 43-2394B, 43-2455A, 43-2455B, 43-2468, 43-2553, 43-4237, 43-11249, 43-12926, 43-12927, 43-12928, 43-12929, 43-12930, 43-12931 and 43-13075 when combined shall not exceed a total diversion rate of 24.24 cfs and the irrigation of 1289 acres.
6. Use of water under this right may be regulated by a watermaster with responsibility for the distribution of water among appropriators within a water district. At the time of this approval, this water right is within State Water District No. 143.
7. The right holder shall maintain a measuring device and lockable controlling works of a type approved by the Department in a manner that will provide the watermaster suitable control of the diversions.
8. This right when combined with all other rights shall provide no more than 0.02 cfs per acre nor more than 4.0 afa per acre at the field headgate for irrigation of the lands above.
9. Right no. 43-11249 is an expansion of this right pursuant to section 42-1416B, Idaho Code.
10. The right holder shall accomplish the change authorized by this transfer within one year of the date of this approval.
11. Failure of the right holder to comply with the conditions of this transfer is cause for the Director to rescind approval of the transfer.
12. Pursuant to Idaho Code § 42-1412(6), this water right is subject to such general provisions necessary for the definition of the rights or for the efficient administration of water rights as determined by the Snake River Basin Adjudication court in the final unified decree entered 08/26/2014.

WATER RIGHT NO. 43-2468**As Modified by Transfer No. 83764**

In accordance with the approval of Transfer No. 83764, Water Right No. 43-2468 is now described as follows:

Right Holder: BRANCH FARMS LLC
PO BOX 24
MALTA, ID 83342-0024

Priority Date: 12/30/1958

Source: GROUND WATER

BENEFICIAL USE

IRRIGATION

From

03/15

to

To

11/15

Diversion Rate

1,600 cfs

1,600 cfs

Diversion Volume

320.0 af

320.0 af

LOCATION OF POINT(S) OF DIVERSION

GROUND WATER	SESE	Sec 29 Twp 13S Rge 27E	CASSIA County
GROUND WATER	SENE	Sec 30 Twp 13S Rge 27E	CASSIA County
GROUND WATER	L2 (SWNW)	Sec 30 Twp 13S Rge 27E	CASSIA County
GROUND WATER	NESE	Sec 30 Twp 13S Rge 27E	CASSIA County
GROUND WATER	SESE	Sec 30 Twp 13S Rge 27E	CASSIA County
GROUND WATER	SWSE	Sec 30 Twp 13S Rge 27E	CASSIA County
GROUND WATER	L3 (NWSW)	Sec 30 Twp 13S Rge 27E	CASSIA County
GROUND WATER	NENE	Sec 32 Twp 13S Rge 27E	CASSIA County
GROUND WATER	NENW	Sec 32 Twp 13S Rge 27E	CASSIA County
GROUND WATER	NWNW	Sec 32 Twp 13S Rge 27E	CASSIA County

PLACE OF USE: IRRIGATION

Twp	Rng	Sec	NE				NW				SW				SE				Totals
			NE	NW	SW	SE	NE	NW	SW	SE	NE	NW	SW	SE	NE	NW	SW	SE	
13S	26E	24													25.0			31.0	56.0
13S	26E	25	34.0			33.0												17.0	84.0
13S	27E	19									34.0	41.0	46.0	40.0		9.5	9.5		180.0
											L 3	L 4							
13S	27E	29									40.0	40.0	40.0	40.0	34.0	40.0	40.0	37.0	311.0
13S	27E	30		29.0	17.0		33.0	49.0	47.0	29.0	40.0	22.0	43.0	38.0	40.0	40.0	39.0	40.0	506.0
								L 1	L 2			L 3	L 4						
13S	27E	32	37.0	38.0			39.0	38.0											152.0

Right Acre Limit: 80.0

POU Total Acres: 1289.0

CONDITIONS OF APPROVAL

1. This right is limited to the irrigation of 80 acres within the place of use described above in a single irrigation season.

Transfer No. 83764

WATER RIGHT NO. 43-2468
As Modified by Transfer No. 83764

CONDITIONS OF APPROVAL

2. Rights 43-2393, 43-2468, 43-2553, and 43-11249 shall not exceed a total diversion rate of 4.31 cfs and a total annual maximum diversion volume of 1293 af and the irrigation of 344 acres.
3. Rights 43-2284A, 43-2304A, 43-2305, 43-2394A, 43-2455A, 43-4237, 43-2553, 43-2468, 43-2393, 43-11249, 43-2284B, 43-2304B, 43-2394B, 43-2455B and 43-2308A when combined shall not exceed a total diversion rate of 20.21 cfs, a total annual maximum diversion volume of 4444.7 af and the irrigation of 1289 acres.
4. Rights 43-171C, 43-178G, 43-254A, 43-254B, 43-287, 43-2284A, 43-2284B, 43-2304A, 43-2304B, 43-2305, 43-2308A, 43-2393, 43-2394A, 43-2394B, 43-2455A, 43-2455B, 43-2468, 43-2553, 43-4237, 43-11249, 43-12926, 43-12927, 43-12928, 43-12929, 43-12930, 43-12931 and 43-13075 when combined shall not exceed a total diversion rate of 24.24 cfs and the irrigation of 1289 acres.
5. Use of water under this right may be regulated by a watermaster with responsibility for the distribution of water among appropriators within a water district. At the time of this approval, this water right is within State Water District No. 143.
6. The right holder shall maintain a measuring device and lockable controlling works of a type approved by the Department in a manner that will provide the watermaster suitable control of the diversions.
7. This right when combined with all other rights shall provide no more than 0.02 cfs per acre nor more than 4.0 afa per acre at the field headgate for irrigation of the lands above.
8. The right holder shall accomplish the change authorized by this transfer within one year of the date of this approval.
9. Failure of the right holder to comply with the conditions of this transfer is cause for the Director to rescind approval of the transfer.
10. Pursuant to Idaho Code § 42-1412(6), this water right is subject to such general provisions necessary for the definition of the rights or for the efficient administration of water rights as determined by the Snake River Basin Adjudication court in the final unified decree entered 08/26/2014.

WATER RIGHT NO. 43-2553**As Modified by Transfer No. 83764**

In accordance with the approval of Transfer No. 83764, Water Right No. 43-2553 is now described as follows:

Right Holder: BRANCH FARMS LLC
PO BOX 24
MALTA, ID 83342-0024

Priority Date: 11/29/1962

Source: GROUND WATER

BENEFICIAL USE

IRRIGATION

From

03/15

to 11/15

To**Diversion Rate**

0.930 cfs

0.930 cfs

Diversion Volume

453.0 af

453.0 af

LOCATION OF POINT(S) OF DIVERSION

GROUND WATER	SESE	Sec 29 Twp 13S Rge 27E	CASSIA County
GROUND WATER	SENV	Sec 30 Twp 13S Rge 27E	CASSIA County
GROUND WATER	L2 (SWNW)	Sec 30 Twp 13S Rge 27E	CASSIA County
GROUND WATER	NESE	Sec 30 Twp 13S Rge 27E	CASSIA County
GROUND WATER	SESE	Sec 30 Twp 13S Rge 27E	CASSIA County
GROUND WATER	SWSE	Sec 30 Twp 13S Rge 27E	CASSIA County
GROUND WATER	L3 (NWSW)	Sec 30 Twp 13S Rge 27E	CASSIA County
GROUND WATER	NENE	Sec 32 Twp 13S Rge 27E	CASSIA County
GROUND WATER	NENW	Sec 32 Twp 13S Rge 27E	CASSIA County
GROUND WATER	NWNW	Sec 32 Twp 13S Rge 27E	CASSIA County

PLACE OF USE: IRRIGATION

Twp	Rng	Sec	NE				NW				SW				SE				Totals
			NE	NW	SW	SE	NE	NW	SW	SE	NE	NW	SW	SE	NE	NW	SW	SE	
13S	26E	24													25.0			31.0	56.0
13S	26E	25	34.0			33.0												17.0	84.0
13S	27E	19									34.0	41.0	46.0	40.0		9.5	9.5		180.0
												L 3	L 4						
13S	27E	29									40.0	40.0	40.0	40.0	34.0	40.0	40.0	37.0	311.0
13S	27E	30		29.0	17.0		33.0	49.0	47.0	29.0	40.0	22.0	43.0	38.0	40.0	40.0	39.0	40.0	506.0
								L 1	L 2			L 3	L 4						
13S	27E	32	37.0	38.0			39.0	38.0											152.0

Right Acre Limit: 118.0

POU Total Acres: 1289.0

CONDITIONS OF APPROVAL

1. This right is limited to the irrigation of 118 acres within the place of use described above in a single irrigation season.

Transfer No. 83764

WATER RIGHT NO. 43-2553
As Modified by Transfer No. 83764

CONDITIONS OF APPROVAL

2. Rights 43-2393, 43-2468, 43-2553, and 43-11249 shall not exceed a total diversion rate of 4.31 cfs and a total annual maximum diversion volume of 1293 af and the irrigation of 344 acres.
3. Rights 43-2284A, 43-2304A, 43-2305, 43-2394A, 43-2455A, 43-4237, 43-2553, 43-2468, 43-2393, 43-11249, 43-2284B, 43-2304B, 43-2394B, 43-2455B and 43-2308A when combined shall not exceed a total diversion rate of 20.21 cfs, a total annual maximum diversion volume of 4444.7 af and the irrigation of 1289 acres.
4. Rights 43-171C, 43-178G, 43-254A, 43-254B, 43-287, 43-2284A, 43-2284B, 43-2304A, 43-2304B, 43-2305, 43-2308A, 43-2393, 43-2394A, 43-2394B, 43-2455A, 43-2455B, 43-2468, 43-2553, 43-4237, 43-11249, 43-12926, 43-12927, 43-12928, 43-12929, 43-12930, 43-12931 and 43-13075 when combined shall not exceed a total diversion rate of 24.24 cfs and the irrigation of 1289 acres.
5. Use of water under this right may be regulated by a watermaster with responsibility for the distribution of water among appropriators within a water district. At the time of this approval, this water right is within State Water District No. 143.
6. The right holder shall maintain a measuring device and lockable controlling works of a type approved by the Department in a manner that will provide the watermaster suitable control of the diversions.
7. This right when combined with all other rights shall provide no more than 0.02 cfs per acre nor more than 4.0 afa per acre at the field headgate for irrigation of the lands above.
8. The right holder shall accomplish the change authorized by this transfer within one year of the date of this approval.
9. Failure of the right holder to comply with the conditions of this transfer is cause for the Director to rescind approval of the transfer.
10. Pursuant to Idaho Code § 42-1412(6), this water right is subject to such general provisions necessary for the definition of the rights or for the efficient administration of water rights as determined by the Snake River Basin Adjudication court in the final unified decree entered 08/26/2014.

WATER RIGHT NO. 43-11249**As Modified by Transfer No. 83764**

In accordance with the approval of Transfer No. 83764, Water Right No. 43-11249 is now described as follows:

Right Holder: BRANCH FARMS LLC
PO BOX 24
MALTA, ID 83342-0024

Priority Date: 6/30/1985

Source: GROUND WATER

BENEFICIAL USE

IRRIGATION

From 03/15 **To** 11/15

Diversion Rate

0.190 cfs
0.190 cfs

LOCATION OF POINT(S) OF DIVERSION

GROUND WATER	SESE	Sec 29 Twp 13S Rge 27E	CASSIA County
GROUND WATER	SESW	Sec 30 Twp 13S Rge 27E	CASSIA County
GROUND WATER	L2 (SWNW)	Sec 30 Twp 13S Rge 27E	CASSIA County
GROUND WATER	NESE	Sec 30 Twp 13S Rge 27E	CASSIA County
GROUND WATER	SESE	Sec 30 Twp 13S Rge 27E	CASSIA County
GROUND WATER	SWSE	Sec 30 Twp 13S Rge 27E	CASSIA County
GROUND WATER	L3 (NWSW)	Sec 30 Twp 13S Rge 27E	CASSIA County
GROUND WATER	NENE	Sec 32 Twp 13S Rge 27E	CASSIA County
GROUND WATER	NENW	Sec 32 Twp 13S Rge 27E	CASSIA County
GROUND WATER	NWNW	Sec 32 Twp 13S Rge 27E	CASSIA County

PLACE OF USE: IRRIGATION

Twp	Rng	Sec	NE				NW				SW				SE				Totals
			NE	NW	SW	SE	NE	NW	SW	SE	NE	NW	SW	SE	NE	NW	SW	SE	
13S	26E	24													25.0			31.0	56.0
13S	26E	25	34.0			33.0												17.0	84.0
13S	27E	19									34.0	41.0	46.0	40.0		9.5	9.5		180.0
											L 3	L 4							
13S	27E	29									40.0	40.0	40.0	40.0	34.0	40.0	40.0	37.0	311.0
13S	27E	30		29.0	17.0		33.0	49.0	47.0	29.0	40.0	22.0	43.0	38.0	40.0	40.0	39.0	40.0	506.0
								L 1	L 2			L 3	L 4						
13S	27E	32	37.0	38.0			39.0	38.0											152.0

Right Acre Limit: 16.0

POU Total Acres: 1289.0

CONDITIONS OF APPROVAL

1. This right is limited to the irrigation of 16 acres within the place of use described above in a single irrigation season.

Transfer No. 83764

WATER RIGHT NO. 43-11249

As Modified by Transfer No. 83764

CONDITIONS OF APPROVAL

2. Rights 43-2393 and 43-11249 when combined shall not exceed a total diversion rate of 1.78 cfs, nor a total annual maximum diversion volume of 520 af.
3. Rights 43-2393, 43-2468, 43-2553, and 43-11249 shall not exceed a total diversion rate of 4.31 cfs and a total annual maximum diversion volume of 1293 af and the irrigation of 344 acres.
4. Rights 43-2284A, 43-2304A, 43-2305, 43-2394A, 43-2455A, 43-4237, 43-2553, 43-2468, 43-2393, 43-11249, 43-2284B, 43-2304B, 43-2394B, 43-2455B and 43-2308A when combined shall not exceed a total diversion rate of 20.21 cfs, a total annual maximum diversion volume of 4444.7 af and the irrigation of 1289 acres.
5. Rights 43-171C, 43-178G, 43-254A, 43-254B, 43-287, 43-2284A, 43-2284B, 43-2304A, 43-2304B, 43-2305, 43-2308A, 43-2393, 43-2394A, 43-2394B, 43-2455A, 43-2455B, 43-2468, 43-2553, 43-4237, 43-11249, 43-12926, 43-12927, 43-12928, 43-12929, 43-12930, 43-12931 and 43-13075 when combined shall not exceed a total diversion rate of 24.24 cfs and the irrigation of 1289 acres.
6. Use of water under this right may be regulated by a watermaster with responsibility for the distribution of water among appropriators within a water district. At the time of this approval, this water right is within State Water District No. 143.
7. The right holder shall maintain a measuring device and lockable controlling works of a type approved by the Department in a manner that will provide the watermaster suitable control of the diversions.
8. This right when combined with all other rights shall provide no more than 0.02 cfs per acre nor more than 4.0 afa per acre at the field headgate for irrigation of the lands above.
9. This right is an expansion of right no. 43-02393 pursuant to section 42-1416B, Idaho Code.
10. The right holder shall accomplish the change authorized by this transfer within one year of the date of this approval.
11. Failure of the right holder to comply with the conditions of this transfer is cause for the Director to rescind approval of the transfer.
12. Pursuant to Idaho Code § 42-1412(6), this water right is subject to such general provisions necessary for the definition of the rights or for the efficient administration of water rights as determined by the Snake River Basin Adjudication court in the final unified decree entered 08/26/2014.

WATER RIGHT NO. 43-254B**As Modified by Transfer No. 83764**

In accordance with the approval of Transfer No. 83764, Water Right No. 43-254B is now described as follows:

Right Holder: NOLAN K BRANCH
PO BOX 24
MALTA, ID 83342-0024

Priority Date: 4/1/1898

Source: RAFT RIVER

Tributary: SNAKE RIVER

BENEFICIAL USE

IRRIGATION

From

03/15

to

To

11/15

Diversion Rate

0.780 cfs

0.780 cfs

LOCATION OF POINT(S) OF DIVERSION

RAFT RIVER

NWNWSW

Sec 20 Twp 14S Rge 27E CASSIA County

PLACE OF USE: IRRIGATION

Twp	Rng	Sec	NE				NW				SW				SE				Totals
			NE	NW	SW	SE	NE	NW	SW	SE	NE	NW	SW	SE	NE	NW	SW	SE	
13S	26E	24													25.0				56.0
13S	26E	25	34.0			33.0												17.0	84.0
13S	27E	19									34.0	41.0	46.0	40.0		9.5	9.5		180.0
												L 3	L 4						
13S	27E	29									40.0	40.0	40.0	40.0	34.0	40.0	40.0	37.0	311.0
13S	27E	30		29.0	17.0		33.0	49.0	47.0	29.0	40.0	22.0	43.0	38.0	40.0	40.0	39.0	40.0	506.0
								L 1	L 2			L 3	L 4						
13S	27E	32	37.0	38.0			39.0	38.0											152.0

Right Acre Limit: 12.0

POU Total Acres: 1289.0

CONDITIONS OF APPROVAL

1. This right is limited to the irrigation of 12 acres within the authorized place of use in a single irrigation season.
2. Rights 43-254B, 43-2284B, 43-2304B, 43-2394B, 43-2455B, 43-12929, 43-12930 and 43-12931 when combined shall not exceed the irrigation of 31 acres.
3. Rights 43-171C, 43-178G, 43-254A, 43-254B, 43-287, 43-12926, 43-12927, 43-12928, 43-12929, 43-12930, 43-12931 and 43-13075 when combined shall not exceed a total diversion rate of 14.80 cfs and the irrigation of 709 acres.

Transfer No. 83764

WATER RIGHT NO. 43-254B
As Modified by Transfer No. 83764

CONDITIONS OF APPROVAL

4. Rights 43-171C, 43-178G, 43-254A, 43-254B, 43-287, 43-2284A, 43-2284B, 43-2304A, 43-2304B, 43-2305, 43-2308A, 43-2393, 43-2394A, 43-2394B, 43-2455A, 43-2455B, 43-2468, 43-2553, 43-4237, 43-11249, 43-12926, 43-12927, 43-12928, 43-12929, 43-12930, 43-12931 and 43-13075 when combined shall not exceed a total diversion rate of 24.24 cfs and the irrigation of 1289 acres.
5. Use of water under this right may be regulated by a watermaster with responsibility for the distribution of water among appropriators within a water district. At the time of this approval, this water right is within State Water District No.43B.
6. The right holder shall maintain a measuring device and lockable controlling works of a type approved by the Department in a manner that will provide the watermaster suitable control of the diversion.
7. This right when combined with all other rights shall provide no more than 0.02 cfs per acre nor more than 4.0 afa per acre at the field headgate for irrigation of the place of use.
8. The right holder shall accomplish the change authorized by this transfer within one year of the date of this approval.
9. Failure of the right holder to comply with the conditions of this transfer is cause for the Director to rescind approval of the transfer.
10. Pursuant to Idaho Code § 42-1412(6), this water right is subject to such general provisions necessary for the definition of the rights or for the efficient administration of water rights as determined by the Snake River Basin Adjudication court in the final unified decree entered 08/26/2014.

WATER RIGHT NO. 43-12931**As Modified by Transfer No. 83764**

In accordance with the approval of Transfer No. 83764, Water Right No. 43-12931 is now described as follows:

Right Holder: NOLAN K BRANCH
PO BOX 24
MALTA, ID 83342-0024

Priority Date: 4/1/1871

Source: RAFT RIVER

Tributary: SNAKE RIVER

BENEFICIAL USE

IRRIGATION
STOCKWATER

From

03/15
01/01

To

to 11/15
to 12/31

Diversion Rate

0.030 cfs
0.010 cfs
0.040 cfs

LOCATION OF POINT(S) OF DIVERSION

RAFT RIVER NWNWSW Sec 20 Twp 14S Rge 27E CASSIA County

PLACE OF USE: IRRIGATION

			NE				NW				SW				SE				
Twp	Rng	Sec	NE	NW	SW	SE	NE	NW	SW	SE	NE	NW	SW	SE	NE	NW	SW	SE	Totals
13S	26E	24													25.0			31.0	56.0
13S	26E	25	34.0			33.0												17.0	84.0
13S	27E	19									34.0	41.0	46.0	40.0		9.5	9.5		180.0
												L 3	L 4						
13S	27E	29									40.0	40.0	40.0	40.0	34.0	40.0	40.0	37.0	311.0
13S	27E	30		29.0	17.0		33.0	49.0	47.0	29.0	40.0	22.0	43.0	38.0	40.0	40.0	39.0	40.0	506.0
								L 1	L 2			L 3	L 4						
13S	27E	32	37.0	38.0			39.0	38.0											152.0

Right Acre Limit: 19.0

POU Total Acres: 1289.0

PLACE OF USE: STOCKWATER

Twp	Rng	Sec	NE				NW				SW				SE				Totals
			NE	NW	SW	SE	NE	NW	SW	SE	NE	NW	SW	SE	NE	NW	SW	SE	
13S	26E	24													X			X	
13S	26E	25	X			X												X	
13S	27E	19									X	X	X	X		X	X		
												L 3	L 4						
13S	27E	29									X	X	X	X	X	X	X	X	
13S	27E	30		X	X		X	X	X	X	X	X	X	X	X	X	X	X	
								L 1	L 2			L 3	L 4						0
13S	27E	32	X	X			X	X											
																			0

Transfer No. 83764

WATER RIGHT NO. 43-12931
As Modified by Transfer No. 83764

CONDITIONS OF APPROVAL

1. This right is limited to the irrigation of 19 acres within the authorized place of use in a single irrigation season.
2. Rights 43-254B, 43-2284B, 43-2304B, 43-2394B, 43-2455B, 43-12929, 43-12930 and 43-12931 when combined shall not exceed the irrigation of 31 acres.
3. Rights 43-171C, 43-178G, 43-254A, 43-254B, 43-287, 43-12926, 43-12927, 43-12928, 43-12929, 43-12930, 43-12931 and 43-13075 when combined shall not exceed a total diversion rate of 14.80 cfs and the irrigation of 709 acres.
4. Rights 43-171C, 43-178G, 43-254A, 43-254B, 43-287, 43-2284A, 43-2284B, 43-2304A, 43-2304B, 43-2305, 43-2308A, 43-2393, 43-2394A, 43-2394B, 43-2455A, 43-2455B, 43-2468, 43-2553, 43-4237, 43-11249, 43-12926, 43-12927, 43-12928, 43-12929, 43-12930, 43-12931 and 43-13075 when combined shall not exceed a total diversion rate of 24.24 cfs and the irrigation of 1289 acres.
5. Use of water under this right may be regulated by a watermaster with responsibility for the distribution of water among appropriators within a water district. At the time of this approval, this water right is within State Water District No. 43B.
6. The right holder shall maintain a measuring device and lockable controlling works of a type approved by the Department in a manner that will provide the watermaster suitable control of the diversion.
7. This right when combined with all other rights shall provide no more than 0.02 cfs per acre nor more than 4.0 afa per acre at the field headgate for irrigation of the place of use.
8. The right holder shall accomplish the change authorized by this transfer within one year of the date of this approval.
9. Failure of the right holder to comply with the conditions of this transfer is cause for the Director to rescind approval of the transfer.
10. Pursuant to Idaho Code § 42-1412(6), this water right is subject to such general provisions necessary for the definition of the rights or for the efficient administration of water rights as determined by the Snake River Basin Adjudication court in the final unified decree entered 08/26/2014.

WATER RIGHT NO. 43-2284B**As Modified by Transfer No. 83764**

In accordance with the approval of Transfer No. 83764, Water Right No. 43-2284B is now described as follows:

Right Holder: NOLAN K BRANCH
PO BOX 24
MALTA, ID 83342-0024

Priority Date: 3/27/1941

Source: GROUND WATER

BENEFICIAL USE

IRRIGATION

From

03/15

to 11/15

To**Diversion Rate**

0.140 cfs

0.140 cfs

Diversion Volume

67.7 af

67.7 af

LOCATION OF POINT(S) OF DIVERSION

GROUND WATER	SESE	Sec 29 Twp 13S Rge 27E	CASSIA County
GROUND WATER	SENW	Sec 30 Twp 13S Rge 27E	CASSIA County
GROUND WATER	L2 (SWNW)	Sec 30 Twp 13S Rge 27E	CASSIA County
GROUND WATER	NESE	Sec 30 Twp 13S Rge 27E	CASSIA County
GROUND WATER	SESE	Sec 30 Twp 13S Rge 27E	CASSIA County
GROUND WATER	SWSE	Sec 30 Twp 13S Rge 27E	CASSIA County
GROUND WATER	L3 (NWSW)	Sec 30 Twp 13S Rge 27E	CASSIA County
GROUND WATER	NENE	Sec 32 Twp 13S Rge 27E	CASSIA County
GROUND WATER	NENW	Sec 32 Twp 13S Rge 27E	CASSIA County
GROUND WATER	NWNW	Sec 32 Twp 13S Rge 27E	CASSIA County

PLACE OF USE: IRRIGATION

Twp	Rng	Sec	NE				NW				SW				SE				Totals
			NE	NW	SW	SE	NE	NW	SW	SE	NE	NW	SW	SE	NE	NW	SW	SE	
13S	26E	24													25.0			31.0	56.0
13S	26E	25	34.0			33.0												17.0	84.0
13S	27E	19									34.0	41.0	46.0	40.0		9.5	9.5		180.0
												L 3	L 4						
13S	27E	29									40.0	40.0	40.0	40.0	34.0	40.0	40.0	37.0	311.0
13S	27E	30		29.0	17.0		33.0	49.0	47.0	29.0	40.0	22.0	43.0	38.0	40.0	40.0	39.0	40.0	506.0
								L 1	L 2			L 3	L 4						
13S	27E	32	37.0	38.0			39.0	38.0											152.0

Right Acre Limit: 19.0

POU Total Acres: 1289.0

CONDITIONS OF APPROVAL

1. This right is limited to the irrigation of 19 acres within the authorized place of use in a single irrigation season.

Transfer No. 83764

WATER RIGHT NO. 43-2284B

As Modified by Transfer No. 83764

CONDITIONS OF APPROVAL

2. Rights 43-2284B, 43-2304B, 43-2394B and 43-2455B when combined shall not exceed a total diversion rate of 0.61 cfs and a total annual maximum diversion volume of 124 af.
3. Rights 43-254B, 43-2284B, 43-2304B, 43-2394B, 43-2455B, 43-12929, 43-12930 and 43-12931 when combined shall not exceed the irrigation of 31 acres.
4. Rights 43-2284A, 43-2304A, 43-2305, 43-2394A, 43-2455A, 43-4237, 43-2553, 43-2468, 43-2393, 43-11249, 43-2284B, 43-2304B, 43-2394B, 43-2455B and 43-2308A when combined shall not exceed a total diversion rate of 20.21 cfs, a total annual maximum diversion volume of 4444.7 af and the irrigation of 1289 acres.
5. Rights 43-171C, 43-178G, 43-254A, 43-254B, 43-287, 43-2284A, 43-2284B, 43-2304A, 43-2304B, 43-2305, 43-2308A, 43-2393, 43-2394A, 43-2394B, 43-2455A, 43-2455B, 43-2468, 43-2553, 43-4237, 43-11249, 43-12926, 43-12927, 43-12928, 43-12929, 43-12930, 43-12931 and 43-13075 when combined shall not exceed a total diversion rate of 24.24 cfs and the irrigation of 1289 acres.
6. Use of water under this right may be regulated by a watermaster with responsibility for the distribution of water among appropriators within a water district. At the time of this approval, this water right is within State Water District No. 143.
7. The right holder shall maintain a measuring device and lockable controlling works of a type approved by the Department in a manner that will provide the watermaster suitable control of the diversions.
8. This right when combined with all other rights shall provide no more than 0.02 cfs per acre nor more than 4.0 afa per acre at the field headgate for irrigation of the place of use.
9. The right holder shall make full beneficial use of all surface water available to the right holder for irrigation of lands within the authorized place of use for this right. The right holder may divert ground water under this right to irrigate land with appurtenant surface water rights when the surface water supply is not reasonably sufficient to irrigate the place of use for this water right or is not available due to drought, curtailment by priority, or the seasonal startup and shutoff or maintenance schedule for canal company deliveries. The right holder shall not divert ground water for irrigation purposes under this right if use of the surface water supply is intentionally discontinued or reduced (for example abandoned, forfeited, sold, disallowed by court decree, or leased to the Water Supply Bank), or is not deliverable due to non-payment of annual assessments, without an approved transfer pursuant to Idaho Code § 42-222 or other Department approval.
10. The right holder shall accomplish the change authorized by this transfer within one year of the date of this approval.
11. Failure of the right holder to comply with the conditions of this transfer is cause for the Director to rescind approval of the transfer.
12. Pursuant to Idaho Code § 42-1412(6), this water right is subject to such general provisions necessary for the definition of the rights or for the efficient administration of water rights as determined by the Snake River Basin Adjudication court in the final unified decree entered 08/26/2014.

WATER RIGHT NO. 43-2304B
As Modified by Transfer No. 83764

In accordance with the approval of Transfer No. 83764, Water Right No. 43-2304B is now described as follows:

Right Holder: NOLAN K BRANCH
 PO BOX 24
 MALTA, ID 83342-0024

Priority Date: 1/30/1948

Source: GROUND WATER

<u>BENEFICIAL USE</u>	<u>From</u>	<u>To</u>	<u>Diversion Rate</u>	<u>Diversion Volume</u>
IRRIGATION	03/15	to 11/15	0.230 cfs	48.0 af
			0.230 cfs	48.0 af

LOCATION OF POINT(S) OF DIVERSION

GROUND WATER	SESE	Sec 29 Twp 13S Rge 27E	CASSIA County
GROUND WATER	SESW	Sec 30 Twp 13S Rge 27E	CASSIA County
GROUND WATER	L2 (SWNW)	Sec 30 Twp 13S Rge 27E	CASSIA County
GROUND WATER	NESE	Sec 30 Twp 13S Rge 27E	CASSIA County
GROUND WATER	SESE	Sec 30 Twp 13S Rge 27E	CASSIA County
GROUND WATER	SWSE	Sec 30 Twp 13S Rge 27E	CASSIA County
GROUND WATER	L3 (NWSW)	Sec 30 Twp 13S Rge 27E	CASSIA County
GROUND WATER	NENE	Sec 32 Twp 13S Rge 27E	CASSIA County
GROUND WATER	NENW	Sec 32 Twp 13S Rge 27E	CASSIA County
GROUND WATER	NWNW	Sec 32 Twp 13S Rge 27E	CASSIA County

PLACE OF USE: IRRIGATION

			NE				NW				SW				SE				Totals
Twp	Rng	Sec	NE	NW	SW	SE	NE	NW	SW	SE	NE	NW	SW	SE	NE	NW	SW	SE	
13S	26E	24													25.0			31.0	56.0
13S	26E	25	34.0			33.0												17.0	84.0
13S	27E	19									34.0	41.0	46.0	40.0		9.5	9.5		180.0
												L 3	L 4						
13S	27E	29									40.0	40.0	40.0	40.0	34.0	40.0	40.0	37.0	311.0
13S	27E	30		29.0	17.0		33.0	49.0	47.0	29.0	40.0	22.0	43.0	38.0	40.0	40.0	39.0	40.0	506.0
								L 1	L 2			L 3	L 4						
13S	27E	32	37.0	38.0			39.0	38.0											152.0

Right Acre Limit: 12.0

POU Total Acres: 1289.0

CONDITIONS OF APPROVAL

1. This right is limited to the irrigation of 12 acres within the authorized place of use in a single irrigation season.

Transfer No. 83764

WATER RIGHT NO. 43-2304B
As Modified by Transfer No. 83764

CONDITIONS OF APPROVAL

2. Rights 43-2284B, 43-2304B, 43-2394B and 43-2455B when combined shall not exceed a total diversion rate of 0.61 cfs and a total annual maximum diversion volume of 124 af.
3. Rights 43-254B, 43-2284B, 43-2304B, 43-2394B, 43-2455B, 43-12929, 43-12930 and 43-12931 when combined shall not exceed the irrigation of 31 acres.
4. Rights 43-2284A, 43-2304A, 43-2305, 43-2394A, 43-2455A, 43-4237, 43-2553, 43-2468, 43-2393, 43-11249, 43-2284B, 43-2304B, 43-2394B, 43-2455B and 43-2308A when combined shall not exceed a total diversion rate of 20.21 cfs, a total annual maximum diversion volume of 4444.7 af and the irrigation of 1289 acres.
5. Rights 43-171C, 43-178G, 43-254A, 43-254B, 43-287, 43-2284A, 43-2284B, 43-2304A, 43-2304B, 43-2305, 43-2308A, 43-2393, 43-2394A, 43-2394B, 43-2455A, 43-2455B, 43-2468, 43-2553, 43-4237, 43-11249, 43-12926, 43-12927, 43-12928, 43-12929, 43-12930, 43-12931 and 43-13075 when combined shall not exceed a total diversion rate of 24.24 cfs and the irrigation of 1289 acres.
6. Use of water under this right may be regulated by a watermaster with responsibility for the distribution of water among appropriators within a water district. At the time of this approval, this water right is within State Water District No. 143.
7. The right holder shall maintain a measuring device and lockable controlling works of a type approved by the Department in a manner that will provide the watermaster suitable control of the diversions.
8. This right when combined with all other rights shall provide no more than 0.02 cfs per acre nor more than 4.0 afa per acre at the field headgate for irrigation of the place of use.
9. The right holder shall make full beneficial use of all surface water available to the right holder for irrigation of lands within the authorized place of use for this right. The right holder may divert ground water under this right to irrigate land with appurtenant surface water rights when the surface water supply is not reasonably sufficient to irrigate the place of use for this water right or is not available due to drought, curtailment by priority, or the seasonal startup and shutoff or maintenance schedule for canal company deliveries. The right holder shall not divert ground water for irrigation purposes under this right if use of the surface water supply is intentionally discontinued or reduced (for example abandoned, forfeited, sold, disallowed by court decree, or leased to the Water Supply Bank), or is not deliverable due to non-payment of annual assessments, without an approved transfer pursuant to Idaho Code § 42-222 or other Department approval.
10. The right holder shall accomplish the change authorized by this transfer within one year of the date of this approval.
11. Failure of the right holder to comply with the conditions of this transfer is cause for the Director to rescind approval of the transfer.
12. Pursuant to Idaho Code § 42-1412(6), this water right is subject to such general provisions necessary for the definition of the rights or for the efficient administration of water rights as determined by the Snake River Basin Adjudication court in the final unified decree entered 08/26/2014.

WATER RIGHT NO. 43-2394B**As Modified by Transfer No. 83764**

In accordance with the approval of Transfer No. 83764, Water Right No. 43-2394B is now described as follows:

Right Holder: NOLAN K BRANCH
PO BOX 24
MALTA, ID 83342-0024

Priority Date: 4/17/1953

Source: GROUND WATER

BENEFICIAL USE

IRRIGATION

From

03/15

To

to 11/15

Diversion Rate

0.100 cfs

0.100 cfs

Diversion Volume

48.0 af

48.0 af

LOCATION OF POINT(S) OF DIVERSION

GROUND WATER	SESE	Sec 29 Twp 13S Rge 27E	CASSIA County
GROUND WATER	SESW	Sec 30 Twp 13S Rge 27E	CASSIA County
GROUND WATER	L2 (SWNW)	Sec 30 Twp 13S Rge 27E	CASSIA County
GROUND WATER	NESE	Sec 30 Twp 13S Rge 27E	CASSIA County
GROUND WATER	SESE	Sec 30 Twp 13S Rge 27E	CASSIA County
GROUND WATER	SWSE	Sec 30 Twp 13S Rge 27E	CASSIA County
GROUND WATER	L3 (NWSW)	Sec 30 Twp 13S Rge 27E	CASSIA County
GROUND WATER	NENE	Sec 32 Twp 13S Rge 27E	CASSIA County
GROUND WATER	NENW	Sec 32 Twp 13S Rge 27E	CASSIA County
GROUND WATER	NWNW	Sec 32 Twp 13S Rge 27E	CASSIA County

PLACE OF USE: IRRIGATION

Twp	Rng	Sec	NE				NW				SW				SE				Totals
			NE	NW	SW	SE	NE	NW	SW	SE	NE	NW	SW	SE	NE	NW	SW	SE	
13S	26E	24													25.0			31.0	56.0
13S	26E	25	34.0			33.0												17.0	84.0
13S	27E	19									34.0	41.0	46.0	40.0		9.5	9.5		180.0
												L 3	L 4						
13S	27E	29									40.0	40.0	40.0	40.0	34.0	40.0	40.0	37.0	311.0
13S	27E	30		29.0	17.0		33.0	49.0	47.0	29.0	40.0	22.0	43.0	38.0	40.0	40.0	39.0	40.0	506.0
								L 1	L 2			L 3	L 4						
13S	27E	32	37.0	38.0			39.0	38.0											152.0

Right Acre Limit: 19.0

POU Total Acres: 1289.0

CONDITIONS OF APPROVAL

1. This right is limited to the irrigation of 19 acres within the authorized place of use in a single irrigation season.

Transfer No. 83764

WATER RIGHT NO. 43-2394B
As Modified by Transfer No. 83764

CONDITIONS OF APPROVAL

2. Rights 43-2284B, 43-2304B, 43-2394B and 43-2455B when combined shall not exceed a total diversion rate of 0.61 cfs and a total annual maximum diversion volume of 124 af.
3. Rights 43-254B, 43-2284B, 43-2304B, 43-2394B, 43-2455B, 43-12929, 43-12930 and 43-12931 when combined shall not exceed the irrigation of 31 acres.
4. Rights 43-2284A, 43-2304A, 43-2305, 43-2394A, 43-2455A, 43-4237, 43-2553, 43-2468, 43-2393, 43-11249, 43-2284B, 43-2304B, 43-2394B, 43-2455B and 43-2308A when combined shall not exceed a total diversion rate of 20.21 cfs, a total annual maximum diversion volume of 4444.7 af and the irrigation of 1289 acres.
5. Rights 43-171C, 43-178G, 43-254A, 43-254B, 43-287, 43-2284A, 43-2284B, 43-2304A, 43-2304B, 43-2305, 43-2308A, 43-2393, 43-2394A, 43-2394B, 43-2455A, 43-2455B, 43-2468, 43-2553, 43-4237, 43-11249, 43-12926, 43-12927, 43-12928, 43-12929, 43-12930, 43-12931 and 43-13075 when combined shall not exceed a total diversion rate of 24.24 cfs and the irrigation of 1289 acres.
6. Use of water under this right may be regulated by a watermaster with responsibility for the distribution of water among appropriators within a water district. At the time of this approval, this water right is within State Water District No. 143.
7. The right holder shall maintain a measuring device and lockable controlling works of a type approved by the Department in a manner that will provide the watermaster suitable control of the diversions.
8. This right when combined with all other rights shall provide no more than 0.02 cfs per acre nor more than 4.0 afa per acre at the field headgate for irrigation of the place of use.
9. The right holder shall make full beneficial use of all surface water available to the right holder for irrigation of lands within the authorized place of use for this right. The right holder may divert ground water under this right to irrigate land with appurtenant surface water rights when the surface water supply is not reasonably sufficient to irrigate the place of use for this water right or is not available due to drought, curtailment by priority, or the seasonal startup and shutoff or maintenance schedule for canal company deliveries. The right holder shall not divert ground water for irrigation purposes under this right if use of the surface water supply is intentionally discontinued or reduced (for example abandoned, forfeited, sold, disallowed by court decree, or leased to the Water Supply Bank), or is not deliverable due to non-payment of annual assessments, without an approved transfer pursuant to Idaho Code § 42-222 or other Department approval.
10. The right holder shall accomplish the change authorized by this transfer within one year of the date of this approval.
11. Failure of the right holder to comply with the conditions of this transfer is cause for the Director to rescind approval of the transfer.
12. Pursuant to Idaho Code § 42-1412(6), this water right is subject to such general provisions necessary for the definition of the rights or for the efficient administration of water rights as determined by the Snake River Basin Adjudication court in the final unified decree entered 08/26/2014.

WATER RIGHT NO. 43-2455B**As Modified by Transfer No. 83764**

In accordance with the approval of Transfer No. 83764, Water Right No. 43-2455B is now described as follows:

Right Holder: LUANN S BRANCH AND
NOLAN K BRANCH
PO BOX 24
MALTA, ID 83342-0024

Priority Date: 2/8/1957

Source: GROUND WATER

BENEFICIAL USE
IRRIGATION

From 03/15 **To** 11/15

Diversion Rate
0.350 cfs
0.350 cfs

Diversion Volume
124.0 af
124.0 af

LOCATION OF POINT(S) OF DIVERSION

GROUND WATER	SESE	Sec 29 Twp 13S Rge 27E	CASSIA County
GROUND WATER	SENW	Sec 30 Twp 13S Rge 27E	CASSIA County
GROUND WATER	L2 (SWNW)	Sec 30 Twp 13S Rge 27E	CASSIA County
GROUND WATER	NESE	Sec 30 Twp 13S Rge 27E	CASSIA County
GROUND WATER	SESE	Sec 30 Twp 13S Rge 27E	CASSIA County
GROUND WATER	SWSE	Sec 30 Twp 13S Rge 27E	CASSIA County
GROUND WATER	L3 (NWSW)	Sec 30 Twp 13S Rge 27E	CASSIA County
GROUND WATER	NENE	Sec 32 Twp 13S Rge 27E	CASSIA County
GROUND WATER	NENW	Sec 32 Twp 13S Rge 27E	CASSIA County
GROUND WATER	NWNW	Sec 32 Twp 13S Rge 27E	CASSIA County

PLACE OF USE: IRRIGATION

Twp	Rng	Sec	NE				NW				SW				SE				Totals
			NE	NW	SW	SE	NE	NW	SW	SE	NE	NW	SW	SE	NE	NW	SW	SE	
13S	26E	24													25.0			31.0	56.0
13S	26E	25	34.0			33.0												17.0	84.0
13S	27E	19									34.0	41.0	46.0	40.0		9.5	9.5		180.0
												L 3	L 4						
13S	27E	29									40.0	40.0	40.0	40.0	34.0	40.0	40.0	37.0	311.0
13S	27E	30		29.0	17.0		33.0	49.0	47.0	29.0	40.0	22.0	43.0	38.0	40.0	40.0	39.0	40.0	506.0
								L 1	L 2			L 3	L 4						
13S	27E	32	37.0	38.0			39.0	38.0											152.0

Right Acre Limit: 31.0

POU Total Acres: 1289.0

CONDITIONS OF APPROVAL

1. This right is limited to the irrigation of 31 acres within the authorized place of use in a single irrigation season.

Transfer No. 83764

WATER RIGHT NO. 43-2455B

As Modified by Transfer No. 83764

CONDITIONS OF APPROVAL

2. Rights 43-2284B, 43-2304B, 43-2394B and 43-2455B when combined shall not exceed a total diversion rate of 0.61 cfs and a total annual maximum diversion volume of 124 af.
3. Rights 43-254B, 43-2284B, 43-2304B, 43-2394B, 43-2455B, 43-12929, 43-12930 and 43-12931 when combined shall not exceed the irrigation of 31 acres.
4. Rights 43-2284A, 43-2304A, 43-2305, 43-2394A, 43-2455A, 43-4237, 43-2553, 43-2468, 43-2393, 43-11249, 43-2284B, 43-2304B, 43-2394B, 43-2455B and 43-2308A when combined shall not exceed a total diversion rate of 20.21 cfs, a total annual maximum diversion volume of 4444.7 af and the irrigation of 1289 acres.
5. Rights 43-171C, 43-178G, 43-254A, 43-254B, 43-287, 43-2284A, 43-2284B, 43-2304A, 43-2304B, 43-2305, 43-2308A, 43-2393, 43-2394A, 43-2394B, 43-2455A, 43-2455B, 43-2468, 43-2553, 43-4237, 43-11249, 43-12926, 43-12927, 43-12928, 43-12929, 43-12930, 43-12931 and 43-13075 when combined shall not exceed a total diversion rate of 24.24 cfs and the irrigation of 1289 acres.
6. Use of water under this right may be regulated by a watermaster with responsibility for the distribution of water among appropriators within a water district. At the time of this approval, this water right is within State Water District No. 143.
7. The right holder shall maintain a measuring device and lockable controlling works of a type approved by the Department in a manner that will provide the watermaster suitable control of the diversions.
8. This right when combined with all other rights shall provide no more than 0.02 cfs per acre nor more than 4.0 afa per acre at the field headgate for irrigation of the place of use.
9. The right holder shall make full beneficial use of all surface water available to the right holder for irrigation of lands within the authorized place of use for this right. The right holder may divert ground water under this right to irrigate land with appurtenant surface water rights when the surface water supply is not reasonably sufficient to irrigate the place of use for this water right or is not available due to drought, curtailment by priority, or the seasonal startup and shutoff or maintenance schedule for canal company deliveries. The right holder shall not divert ground water for irrigation purposes under this right if use of the surface water supply is intentionally discontinued or reduced (for example abandoned, forfeited, sold, disallowed by court decree, or leased to the Water Supply Bank), or is not deliverable due to non-payment of annual assessments, without an approved transfer pursuant to Idaho Code § 42-222 or other Department approval.
10. The right holder shall accomplish the change authorized by this transfer within one year of the date of this approval.
11. Failure of the right holder to comply with the conditions of this transfer is cause for the Director to rescind approval of the transfer.
12. Pursuant to Idaho Code § 42-1412(6), this water right is subject to such general provisions necessary for the definition of the rights or for the efficient administration of water rights as determined by the Snake River Basin Adjudication court in the final unified decree entered 08/26/2014.

WATER RIGHT NO. 43-2308A**As Modified by Transfer No. 83764**

In accordance with the approval of Transfer No. 83764, Water Right No. 43-2308A is now described as follows:

Right Holder: BRANCH FARMS LLC
PO BOX 24
MALTA, ID 83342-0024

Priority Date: 4/11/1948

Source: GROUND WATER

BENEFICIAL USE

IRRIGATION

From

03/15

to

To

11/15

Diversion Rate

0.520 cfs

0.520 cfs

Diversion Volume

100.0 af

100.0 af

LOCATION OF POINT(S) OF DIVERSION

GROUND WATER	SESE	Sec 29 Twp 13S Rge 27E	CASSIA County
GROUND WATER	SESW	Sec 30 Twp 13S Rge 27E	CASSIA County
GROUND WATER	L2 (SWNW)	Sec 30 Twp 13S Rge 27E	CASSIA County
GROUND WATER	NESE	Sec 30 Twp 13S Rge 27E	CASSIA County
GROUND WATER	SESE	Sec 30 Twp 13S Rge 27E	CASSIA County
GROUND WATER	SWSE	Sec 30 Twp 13S Rge 27E	CASSIA County
GROUND WATER	L3 (NWSW)	Sec 30 Twp 13S Rge 27E	CASSIA County
GROUND WATER	NENE	Sec 32 Twp 13S Rge 27E	CASSIA County
GROUND WATER	NENW	Sec 32 Twp 13S Rge 27E	CASSIA County
GROUND WATER	NWNW	Sec 32 Twp 13S Rge 27E	CASSIA County

PLACE OF USE: IRRIGATION

Twp	Rng	Sec	NE				NW				SW				SE				Totals
			NE	NW	SW	SE	NE	NW	SW	SE	NE	NW	SW	SE	NE	NW	SW	SE	
13S	26E	24													25.0			31.0	56.0
13S	26E	25	34.0			33.0												17.0	84.0
13S	27E	19									34.0	41.0	46.0	40.0		9.5	9.5		180.0
											L 3	L 4							
13S	27E	29									40.0	40.0	40.0	40.0	34.0	40.0	40.0	37.0	311.0
13S	27E	30		29.0	17.0		33.0	49.0	47.0	29.0	40.0	22.0	43.0	38.0	40.0	40.0	39.0	40.0	506.0
								L 1	L 2			L 3	L 4						
13S	27E	32	37.0	38.0			39.0	38.0											152.0

Right Acre Limit: 25.0

POU Total Acres: 1289.0

CONDITIONS OF APPROVAL

1. This right is limited to the irrigation of 25 acres within the authorized place of use in a single irrigation season.

Transfer No. 83764

WATER RIGHT NO. 43-2308A

As Modified by Transfer No. 83764

CONDITIONS OF APPROVAL

2. Rights 43-2284A, 43-2304A, 43-2305, 43-2394A, 43-2455A, 43-4237, 43-2553, 43-2468, 43-2393, 43-11249, 43-2284B, 43-2304B, 43-2394B, 43-2455B and 43-2308A when combined shall not exceed a total diversion rate of 20.21 cfs, a total annual maximum diversion volume of 4444.7 af and the irrigation of 1289 acres.
3. Rights 43-171C, 43-178G, 43-254A, 43-254B, 43-287, 43-2284A, 43-2284B, 43-2304A, 43-2304B, 43-2305, 43-2308A, 43-2393, 43-2394A, 43-2394B, 43-2455A, 43-2455B, 43-2468, 43-2553, 43-4237, 43-11249, 43-12926, 43-12927, 43-12928, 43-12929, 43-12930, 43-12931 and 43-13075 when combined shall not exceed a total diversion rate of 24.24 cfs and the irrigation of 1289 acres.
4. Use of water under this right may be regulated by a watermaster with responsibility for the distribution of water among appropriators within a water district. At the time of this approval, this water right is within State Water District No. 143.
5. The right holder shall maintain a measuring device and lockable controlling works of a type approved by the Department in a manner that will provide the watermaster suitable control of the diversions.
6. This right when combined with all other rights shall provide no more than 0.02 cfs per acre nor more than 4.0 afa per acre at the field headgate for irrigation of the place of use.
7. The right holder shall accomplish the change authorized by this transfer within one year of the date of this approval.
8. Failure of the right holder to comply with the conditions of this transfer is cause for the Director to rescind approval of the transfer.
9. Pursuant to Idaho Code § 42-1412(6), this water right is subject to such general provisions necessary for the definition of the rights or for the efficient administration of water rights as determined by the Snake River Basin Adjudication court in the final unified decree entered 08/26/2014.

WATER RIGHT NO. 43-171C
As Modified by Transfer No. 83764

In accordance with the approval of Transfer No. 83764, Water Right No. 43-171C is now described as follows:

Right Holder: NOLAN K BRANCH AND/OR
 LUANN S BRANCH
 PO BOX 24
 MALTA, ID 83342-0024

Priority Date: 3/1/1883

Source: RAFT RIVER

Tributary: SNAKE RIVER

BENEFICIAL USE
 IRRIGATION

From 04/01 **to** 10/01

Diversion Rate
 2.000 cfs
 2.000 cfs

LOCATION OF POINT(S) OF DIVERSION

RAFT RIVER	SWSESE	Sec 24 Twp 13S Rge 26E	CASSIA County
RAFT RIVER	NWSESE	Sec 25 Twp 13S Rge 26E	CASSIA County
RAFT RIVER	SWSESW	Sec 30 Twp 13S Rge 27E	CASSIA County

PLACE OF USE: IRRIGATION

			NE				NW				SW				SE				Totals
Twp	Rng	Sec	NE	NW	SW	SE	NE	NW	SW	SE	NE	NW	SW	SE	NE	NW	SW	SE	
13S	26E	24													25.0			31.0	56.0
13S	26E	25	34.0			33.0												17.0	84.0
13S	27E	19									34.0	41.0	46.0	40.0		9.5	9.5		180.0
											L 3	L 4							
13S	27E	29									40.0	40.0	40.0	40.0	34.0	40.0	40.0	37.0	311.0
13S	27E	30		29.0	17.0		33.0	49.0	47.0	29.0	40.0	22.0	43.0	38.0	40.0	40.0	39.0	40.0	506.0
								L 1	L 2			L 3	L 4						
13S	27E	32	37.0	38.0			39.0	38.0											152.0

Right Acre Limit: 100.0

POU Total Acres: 1289.0

CONDITIONS OF APPROVAL

1. This right is limited to the irrigation of 100 acres within the authorized place of use in a single irrigation season.
2. Rights 43-171C and 43-178G when combined shall not exceed the irrigation of 100 acres.
3. Rights 43-171C, 43-178G, 43-254A, 43-254B, 43-287, 43-12926, 43-12927, 43-12928, 43-12929, 43-12930, 43-12931 and 43-13075 when combined shall not exceed a total diversion rate of 14.80 cfs and the irrigation of 709 acres.

Transfer No. 83764

WATER RIGHT NO. 43-171C
As Modified by Transfer No. 83764

CONDITIONS OF APPROVAL

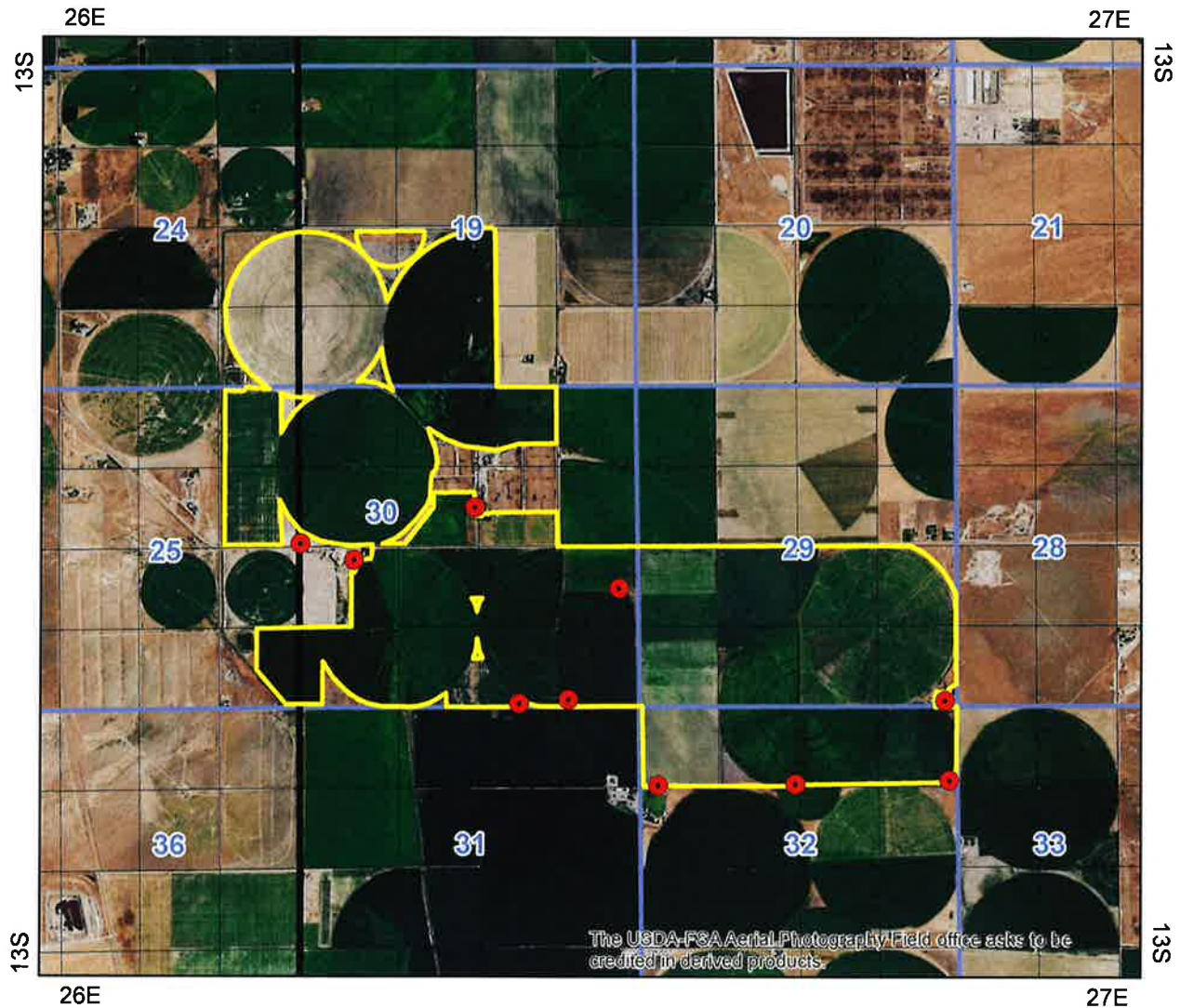
4. Rights 43-171C, 43-178G, 43-254A, 43-254B, 43-287, 43-12926, 43-12927, 43-12928, 43-12929, 43-12930, 43-12931 and 43-13075 when combined shall not exceed a total diversion rate of 14.80 cfs and the irrigation of 709 acres.
5. Rights 43-171C, 43-178G, 43-254A, 43-287, 43-2284A, 43-2304A, 43-2305, 43-2394A, 43-2455A, 43-4237, 43-12926, 43-12927, 43-12928, and 43-13075 when combined shall not exceed a total diversion rate of 17.75 cfs, a total annual maximum diversion volume of 3523.7 af and the irrigation of 889 acres.
6. Rights 43-171C, 43-178G, 43-254A, 43-254B, 43-287, 43-2284A, 43-2284B, 43-2304A, 43-2304B, 43-2305, 43-2308A, 43-2393, 43-2394A, 43-2394B, 43-2455A, 43-2455B, 43-2468, 43-2553, 43-4237, 43-11249, 43-12926, 43-12927, 43-12928, 43-12929, 43-12930, 43-12931 and 43-13075 when combined shall not exceed a total diversion rate of 24.24 cfs and the irrigation of 1289 acres.
7. Use of water under this right will be regulated by a watermaster with responsibility for the distribution of water among appropriators within a water district. At the time of this approval, this water right is within State Water District No. 43B.
8. The right holder shall maintain a measuring device and lockable controlling works of a type approved by the Department in a manner that will provide the watermaster suitable control of the diversions.
9. This right when combined with all other rights shall provide no more than 0.02 cfs per acre nor more than 4.0 afa per acre at the field headgate for irrigation of the lands above.
10. Right No. 43-13075 is an enlargement of rights 43-171C, 43-178G, 43-254A, 43-287, 43-12926, 43-12927 and 43-12928 pursuant to Idaho Code § 42-1426.
11. The right holder shall accomplish the change authorized by this transfer within one year of the date of this approval.
12. Failure of the right holder to comply with the conditions of this transfer is cause for the Director to rescind approval of the transfer.
13. Pursuant to Idaho Code § 42-1412(6), this water right is subject to such general provisions necessary for the definition of the rights or for the efficient administration of water rights as determined by the Snake River Basin Adjudication court in the final unified decree entered 08/26/2014.

State of Idaho
Department of Water Resources

Attachment to Transfer # 83764

43-2284A, 43-2304A, 43-2305, 43-2394A, 43-2455A, 43-4237, 43-2553, 43-2468,
43-2393, 43-11249, 43-2284B, 43-2304B, 43-2394B, 43-2455B and 43-2308A

This map depicts the IRRIGATION place of use boundary for these water rights at the time of this approval and is attached to the approval document solely for illustrative purposes.



- Point of Diversion
- Place Of Use Boundary
- Townships
- PLS Sections
- Quarter Quarters

0 0.35 0.7 1.4 Miles

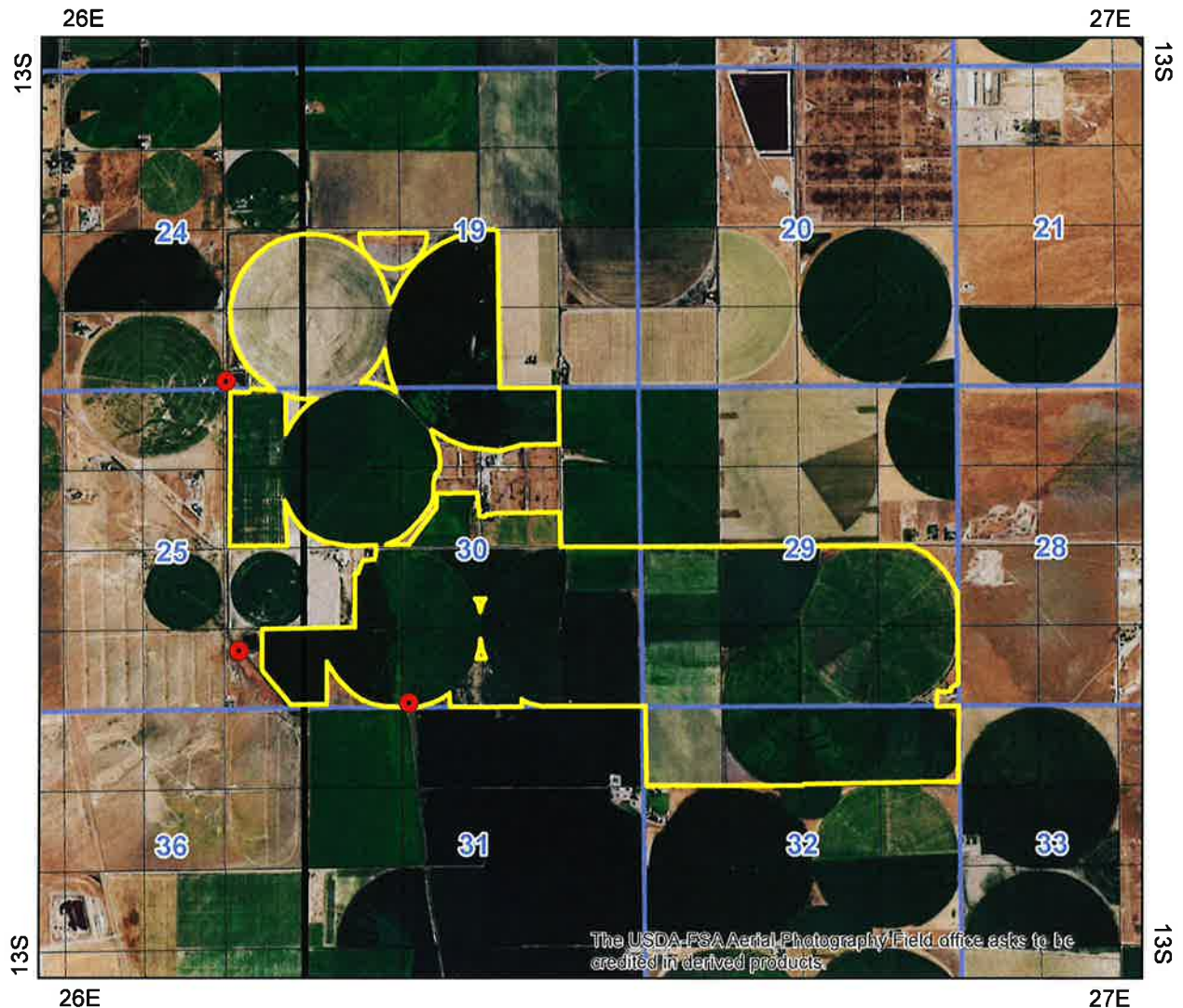


State of Idaho
Department of Water Resources

Attachment to Transfer # 83764

43-171C, 43-178G, 43-254A, 43-287, 43-12926, 43-12927, 43-12928, and 43-13075

This map depicts the IRRIGATION place of use boundary for these water rights at the time of this approval and is attached to the approval document solely for illustrative purposes.

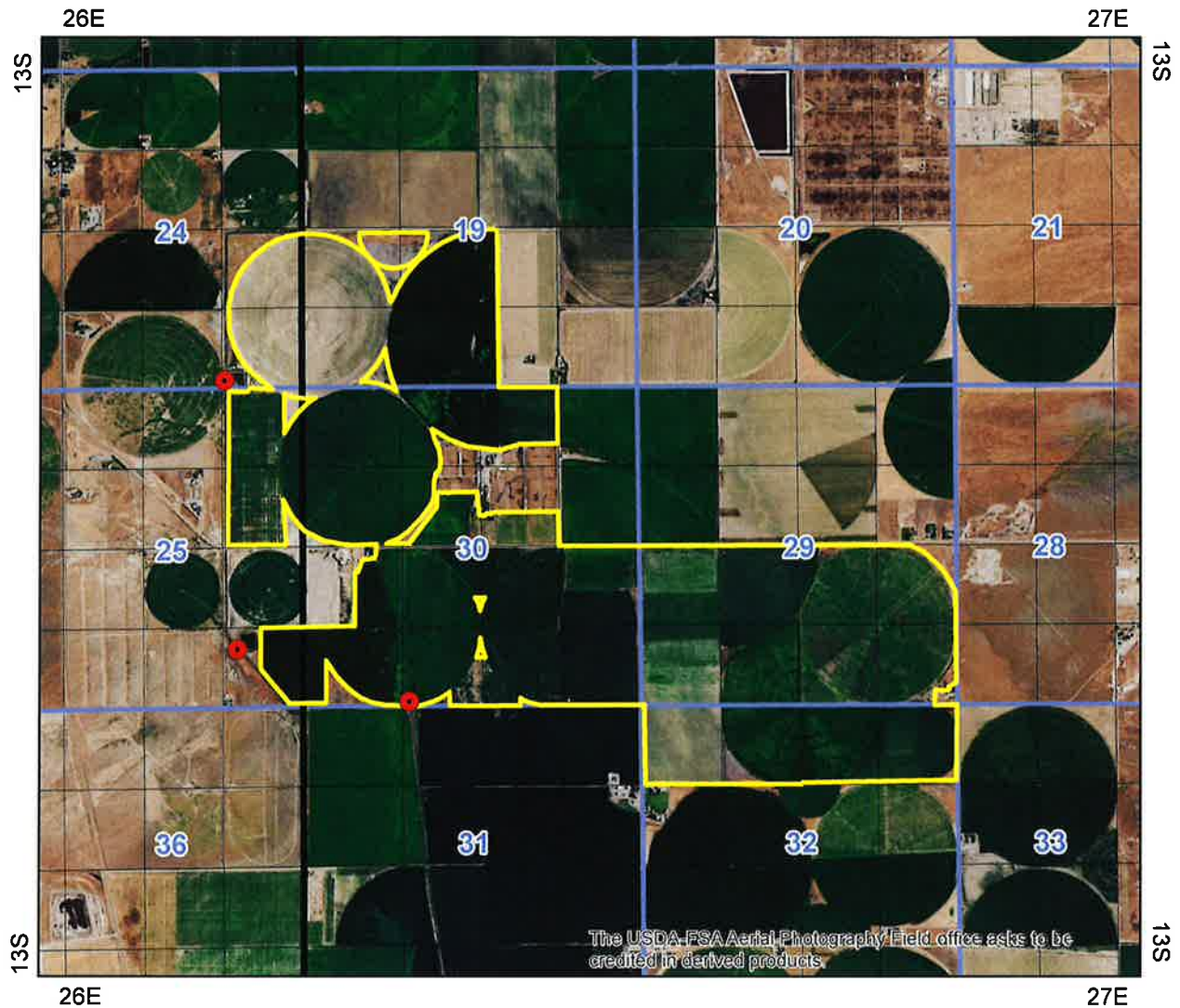


- Point of Diversion
- Place Of Use Boundary
- Townships
- PLS Sections
- Quarter Quarters



State of Idaho
Department of Water Resources
Attachment to Transfer # 83764
43-12928

This map depicts the STOCKWATER place of use boundary for this water right at the time of this approval and is attached to the approval document solely for illustrative purposes.



- Point of Diversion
- Place Of Use Boundary
- Townships
- PLS Sections
- Quarter Quarters

0 0.35 0.7 1.4 Miles









State of Idaho
Department of Water Resources

Attachment to Transfer # 83764

43-254B, 43-12929, 43-12930, and 43-12931

This map depicts the IRRIGATION place of use boundary for these water rights at the time of this approval and is attached to the approval document solely for illustrative purposes.



-  Point of Diversion
-  Place Of Use Boundary
-  Townships
-  PLS Sections
-  Quarter Quarters

0 1 2 4 Miles




State of Idaho
Department of Water Resources

Attachment to Transfer # 83764

43-12931

This map depicts the STOCKWATER place of use boundary for this water right at the time of this approval and is attached to the approval document solely for illustrative purposes.



- Point of Diversion
- Place Of Use Boundary
- Townships
- PLS Sections
- Quarter Quarters

0 1 2 4 Miles





State of Idaho

DEPARTMENT OF WATER RESOURCES

SOUTHERN REGION • 650 ADDISON AVE W STE 500 • TWIN FALLS ID 83301-5858

Phone: (208) 736-3033 • Fax: (208) 736-3037

Website: www.idwr.idaho.gov • Email: southerninfo@idwr.idaho.gov

BRAD LITTLE
Governor

GARY SPACKMAN
Director

May 19, 2020

BRANCH FARMS LLC
NOLAN K BRANCH
LUANN S BRANCH
PO BOX 24
MALTA ID 83342-0024

Re: Transfer No: 83764

Water Right No(s): 43-171C, 43-178G, 43-254A, 43-254B, 43-287, 43-2284A, 43-2284B, 43-2304A, 43-2304B, 43-2305, 43-2308A, 43-2393, 43-2394A, 43-2394B, 43-2455A, 43-2455B, 43-2468, 43-2553, 43-4237, 43-11249, 43-12926, 43-12927, 43-12928, 43-12929, 43-12930, 43-12931, 43-13075

Transfer Approval Notice

Dear Water Right Holder and other Interested Persons:

The Department of Water Resources has issued the enclosed approved Transfer of Water Right(s). Please be sure to thoroughly review the conditions of approval and remarks listed on the approval document.

The Transfer of Water Right(s) is a PRELIMINARY ORDER issued by the Department pursuant to section 67-5243, Idaho Code. It can and will become a final order without further action by the Department unless the APPLICANT petitions for reconsideration or files an exception and/or brief within fourteen (14) days of the service date as described in the enclosed information sheet.

ANY PERSON aggrieved by any decision, determination, order or action of the Department and who has not previously been afforded an opportunity for a hearing on the matter may request a hearing pursuant to section 42-1701A(3), Idaho Code. A written petition contesting the action of the Department and requesting a hearing shall be filed within fifteen (15) days after receipt of the denial or conditional approval.

If the transfer approval includes a condition requiring measuring and recording devices, such devices shall comply with specifications established by the Department. Detailed specifications are available on the Department's home page on the Internet, or you can request a copy by contacting any office of the Department. Please be sure to thoroughly review the specifications to avoid unnecessary costs for reinstallation or modification due to non-conforming or improperly installed devices.

Please note that water right owners are required to report any change of water right ownership and/or mailing address to the Department within 120 days of the change. Failure to report these changes could result in a \$100 late filing fee. Contact any office of the Department or visit the Department's homepage on the Internet to obtain the proper forms and instructions.

If you have any questions, please contact me at (208) 736-3033.

Sincerely,



Corey Skinner
Southern Regional Manager

Enclosure

c:

WATER DISTRICT 143
NATHAN ERICKSON
650 ADDISON AVE W STE 500
TWIN FALLS ID 83301-5858

WATER DISTRICT 43B
RICK NEFF
PO BOX 55
MALTA ID 83342-0055

CERTIFICATE OF SERVICE

I hereby certify that on May 19, 2020 I mailed a true and correct copy, postage prepaid, of the foregoing PRELIMINARY ORDER (Approved Transfer) to the person(s) listed below:

Re: Transfer No: 83764

Water Right No(s): 43-171C, 43-178G, 43-254A, 43-254B, 43-287, 43-2284A, 43-2284B, 43-2304A, 43-2304B, 43-2305, 43-2308A, 43-2393, 43-2394A, 43-2394B, 43-2455A, 43-2455B, 43-2468, 43-2553, 43-4237, 43-11249, 43-12926, 43-12927, 43-12928, 43-12929, 43-12930, 43-12931, 43-13075

BRANCH FARMS LLC
NOLAN K BRANCH
LUANN S BRANCH
PO BOX 24
MALTA ID 83342-0024

WATER DISTRICT 143
NATHAN ERICKSON
650 ADDISON AVE W STE 500
TWIN FALLS ID 83301-5858

WATER DISTRICT 43B
RICK NEFF
PO BOX 55
MALTA ID 83342-0055



Denise Maline
Administrative Assistant

EXPLANATORY INFORMATION TO ACCOMPANY A PRELIMINARY ORDER

(To be used in connection with actions when a hearing was **not** held)

(Required by Rule of Procedure 730.02)

The accompanying order or approved document is a "**Preliminary Order**" issued by the department pursuant to section 67-5243, Idaho Code. **It can and will become a final order without further action of the Department of Water Resources ("department") unless a party petitions for reconsideration, files an exception and brief, or requests a hearing as further described below:**

PETITION FOR RECONSIDERATION

Any party may file a petition for reconsideration of a preliminary order with the department within fourteen (14) days of the service date of this order. **Note: the petition must be received by the department within this fourteen (14) day period.** The department will act on a petition for reconsideration within twenty-one (21) days of its receipt, or the petition will be considered denied by operation of law. See Section 67-5243(3) Idaho Code.

EXCEPTIONS AND BRIEFS

Within fourteen (14) days after: (a) the service date of a preliminary order, (b) the service date of a denial of a petition for reconsideration from this preliminary order, or (c) the failure within twenty-one (21) days to grant or deny a petition for reconsideration from this preliminary order, any party may in writing support or take exceptions to any part of a preliminary order and may file briefs in support of the party's position on any issue in the proceeding with the Director. Otherwise, this preliminary order will become a final order of the agency.

REQUEST FOR HEARING

Unless a right to a hearing before the Department or the Water Resource Board is otherwise provided by statute, any person aggrieved by any final decision, determination, order or action of the Director of the Department and who has not previously been afforded an opportunity for a hearing on the matter may request a hearing pursuant to section 42-1701A(3), Idaho Code. A written petition contesting the action of the Director and requesting a hearing shall be filed within fifteen (15) days after receipt of the denial or conditional approval.

ORAL ARGUMENT

If the Director grants a petition to review the preliminary order, the Director shall allow all parties an opportunity to file briefs in support of or taking exceptions to the preliminary order and may schedule oral argument in the matter before issuing a final order. If oral arguments are to be heard, the Director will within a reasonable time period notify each party of the place, date and hour for the argument of the case. Unless the Director orders otherwise, all oral arguments will be heard in Boise, Idaho.

CERTIFICATE OF SERVICE

All exceptions, briefs, requests for oral argument and any other matters filed with the Director in connection with the preliminary order shall be served on all other parties to the proceedings in accordance with IDAPA Rules 37.01.01302 and 37.01.01303 (Rules of Procedure 302 and 303).

FINAL ORDER

The Director will issue a final order within fifty-six (56) days of receipt of the written briefs, oral argument or response to briefs, whichever is later, unless waived by the parties or for good cause shown. The Director may remand the matter for further evidentiary hearings if further factual development of the record is necessary before issuing a final order. The department will serve a copy of the final order on all parties of record.

Section 67-5246(5), Idaho Code, provides as follows:

Unless a different date is stated in a final order, the order is effective fourteen (14) days after its service date if a party has not filed a petition for reconsideration. If a party has filed a petition for reconsideration with the agency head, the final order becomes effective when:

- (a) The petition for reconsideration is disposed of; or
- (b) The petition is deemed denied because the agency head did not dispose of the petition within twenty-one (21) days.

APPEAL OF FINAL ORDER TO DISTRICT COURT

Pursuant to sections 67-5270 and 67-5272, Idaho Code, if this preliminary order becomes final, any party aggrieved by the final order or orders previously issued in this case may appeal the final order and all previously issued orders in this case to district court by filing a petition in the district court of the county in which:

- i. A hearing was held,
- ii. The final agency action was taken,
- iii. The party seeking review of the order resides, or
- iv. The real property or personal property that was the subject of the agency action is located.

The appeal must be filed within twenty-eight (28) days of this preliminary order becoming final. See section 67-5273, Idaho Code. The filing of an appeal to district court does not itself stay the effectiveness or enforcement of the order under appeal.

Mills, Bill

From: Nolan Branch <branchfarms@hotmail.com>
Sent: Tuesday, April 21, 2020 4:10 PM
To: Mills, Bill
Subject: Re: Correction for Transfer

This is Correct

Sent from my iPhone

On Apr 16, 2020, at 2:42 PM, Mills, Bill <William.Mills@idwr.idaho.gov> wrote:

Nolan,

I mistakenly identified one of the wells on the transfer map and need you to verify that for me so we can move forward with approving the transfer for the land swap. Attached is the transfer map and the misidentified well (marked as wrong well on the attached map) is the one for 43-2284B in the SWNE of Section 30 just southeast of the feedlot. As such, I missed the well in the SWSW of Sec. 30 (marked as right well on the map) that currently serves as a point of diversion for water rights 43-2284A, 43-2304A, 43-2305, 43-4237 and 43-2394A and will be 1 of the 10 points of diversion for all the ground water rights in the transfer after it is approved. If you could look at the attached map and indicate if you agree with my statement, then we'll be able to move forward with transfer approval.

Thanks,

Bill

<Branch Farm Map.pdf>

Attachment 7A: Proposed POU & PODs



TRANSFER 83764

MEMORANDUM

Date: April 10, 2020
To: Transfer 83764 File
From: Bill Mills
Re: Evaluation of Sufficiency of Information Submitted

Application for transfer proposes combining multiple places of use for 15 ground water rights and 12 Raft River rights to create a contiguous 1289 acre place of use (POU). The application also proposes adding all of the wells listed as points of diversion (PODs) on the 15 ground water rights plus 2 additional existing wells (10 wells total) as authorized points of diversion on all 15 ground water rights. The application also proposes adding an additional proposed POD to 8 of the Raft River rights. The 15 ground water rights and 12 Raft River rights allow for a combined total diversion of 24.23 cfs. The groundwater PODs, the Raft River PODs for 8 of the Raft River rights and the POU are located approximately 2.0 to 3.7 miles south and 0.5 to 2.8 miles east of Malta. The 4 remaining Raft River rights will continue to be diverted at a location approximately 8.0 miles south and 1.7 miles east of Malta.

There is a companion transfer (transfer #83746) to this application that requires concurrent processing. Both applicants "swapped" approximately 150 acres of irrigated lands and the wells associated with the swapped parcels while retaining ownership of the water rights appurtenant to the swapped acres to create contiguous POUs. These transfers seek to authorize the contiguous POUs and move the retained water rights to the swapped acres in each proposed POU.

Overlap analysis indicates there is no overlap with other irrigation water rights at the current and proposed POUs. All ground water PODs are located in Water District 143 and all surface water PODs are located in Water District 43C. Watermaster comments were solicited. The Watermaster of Water District 143 did not oppose approval of this application and the Watermaster for Water District 43C did not provide comments.

- **Authority to File:** IDWR records indicate the applicants currently owns all water rights and properties involved in the transfer.
- **Water Right Validity:** All water rights in the transfer were decreed in the SRBA on 6/28/2002. Recent aerial photography indicates that the properties associated with this transfer appear irrigated.
- **Injury to Other Water Rights:**
None anticipated.
- **Enlargement of Use:**
None anticipated.

- **Local Public Interest:**
No issues anticipated.
- **Beneficial Use/Conservation of Water Resources:**
Proposed use is recognized as a beneficial use of water.
- **Effect on the Economy of the Local Area:**
None Anticipated.
- **Effect on Agricultural Base of the Local Economy:**
None Anticipated.

Review of the application finds there is no clear inconsistency with criteria set forth in Section 42-222 Idaho Code preventing processing

*** Proof of Publication ***

Twin Falls Times-News
132 Fairfield St W, Twin Falls, Idaho 83301

RUBY AUFDERHEIDE, being duly sworn, deposes and says: That she is the Principal Clerk of the Times-News, a daily newspaper printed and published at Twin Falls, Twin Falls County, State of Idaho, and having a general circulation therein, and which said newspaper has been continuously and uninterruptedly published in said County during a period of twelve consecutive months prior to the first publication of the notice, a copy of which is attached hereto: that said notice was published in the Times-News, in conformity with Section 60-108, Idaho Code, as amended, for:

2 Insertions

ID DEPARTMENT OF WATER RESOURCES

650 ADDISON AVE W, STE 500
TWIN FALLS ID 83301

ORDER NUMBER 99750

Ruby Aufderheide
(Legals Clerk)

STATE OF IDAHO)
SS

COUNTY OF TWIN FALLS)

On this 26th day of March in the year of 2020 before me, a Notary Public, personally appeared before me Ruby Aufderheide known or identified to me to be the person whose name subscribed to the within instrument, and being by first duly sworn, declared that the statements therein are true, and acknowledged to me that she executed the same.

Reba M Davis
Notary Public FOR Idaho
Residing at: Twin Falls, Idaho
My Commission expires: 5/8/2020

Section: Legals

Category: 50 Legal

PUBLISHED ON: 03/19/2020, 03/26/2020

TOTAL AD COST: 369.84

FILED ON: 3/26/2020

RECEIVED

MAR 30 2020

DEPT OF WATER RESOURCES
SOUTHERN REGION

The following application(s) have been filed to appropriate the public waters of the State of Idaho:

37-23018

SOUTH VALLEY GROUND WATER DISTRICT
C/O KRISTY MOLYNEUX
PO BOX 223
BELLEVUE, ID 83313-0223

Point of Diversion L3(NESWNW) S36 T02N R18E BLAINE County Source BIG WOOD RIVER Tributary SNAKE RIVER
Point of Diversion NWSESW S12 T01N R18E BLAINE County Source BIG WOOD RIVER Tributary SNAKE RIVER
Point of Diversion NWSENW S25 T01N R18E BLAINE County Source BIG WOOD RIVER Tributary SNAKE RIVER
Use: GROUND WATER RECHARGE 01/01 to 12/31 82 CFS
Total Diversion: 82 CFS
Date Filed: 11-14-2016

Place Of Use: GROUND WATER RECHARGE

Place of Use located within portions of:

T01N R19E S19, S20, S32

T01S R19E S3, S4, S5, S8, S9, S10, S15, S16, S17, S20, S21

Application for permit proposes diversion of up to 82.0 cfs for ground water recharge from two points of diversion (POD) on the Big Wood River and a point of re-diversion located on the Bypass Canal. One POD (District 45 Canal) is located approximately 0.6 mile north and 0.3 mile west of the intersection of Highway 75 and the Gannett Picabo Road in Bellevue. The second POD (Bypass Canal) is located approximately 1.8 miles south and 0.2 mile west of Bellevue, with a point of re-diversion (Baseline Canal) located approximately 4.3 miles south and 0.2 mile west of Bellevue. The proposed place of use (POU) is located approximately 3.0 to 9.3 miles south and 1.0 to 4.0 miles east of Bellevue, where ground water recharge will be accomplished by diverting water into recharge sites.

This application proposes to appropriate trust water and will be evaluated in compliance with Section 42-203C, Idaho Code, and IDWR's Water Appropriation Rules, IDAPA 37.03.08.

43-13881

ADTD FARMS LLC
2500 OVERLAND AVE
BURLEY, ID 83318-2941

Point of Diversion SWSE S18 T11S R27E CASSIA County Source RAFT RIVER Tributary SNAKE RIVER

Use: GROUND WATER RECHARGE 01/01 to 12/31 25 CFS

Total Diversion: 25 CFS

Date Filed: 02-20-2020

Place Of Use: GROUND WATER RECHARGE

T11S R27E S18 NWSE, SWNE, SWSE

Application for permit proposes diversion of up to 25.0 cfs for Ground Water Recharge from Raft River at a point approximately 10.5 miles north and 1.5 miles east of Malta. Recharge is proposed in an area located adjacent to the point of diversion.

**NOTICE OF PROPOSED CHANGE OF WATER RIGHT
TRANSFER NO. 83746**

✓
7 SPRINGS RANCH LLC and RED ROCK FARMS LLC, 2038 S HIGHWAY 81, MALTA, ID 83342-8746 has filed Application No. 83746 for changes to the following water rights within CASSIA County(s): Right No(s). 43-10064, 43-10554, 43-10636, 43-12946, 43-13858, 43-13859, 43-13860, 43-13861, 43-13862, 43-13863, 43-144A, 43-144B, 43-145, 43-149, 43-150, 43-151A, 43-152, 43-221, 43-2223A, 43-2224A, 43-2281, 43-2300A, 43-2306A, 43-2322, 43-2337, 43-2373, 43-2424, 43-251A, 43-2535, 43-31, 43-324, 43-4119, 43-4120, 43-4121, 43-4122, 43-4169, 43-4209, 43-4211. The purpose of the transfer is to change a portion of the above rights as follows: Application for transfer proposes rearranging and adding 8 acres into an existing 2002 acre place of use for 5 Raft River water rights, 10 Cassia Creek water rights and 23 ground water rights to create a contiguous 2010 acre place of use (POU). The application also proposes adding all of the wells listed as existing points of diversion (PODs) on the 23 groundwater rights (13 wells total) as authorized points of diversion on all 23 ground water rights. The 23 ground water rights, 10 Cassia Creek rights and 5 Raft River rights allow for a combined total diversion of 52.96 cfs. No changes are proposed for the surface water PODs. All PODs and the POU are located approximately 0.75 to 3.0 miles south and 0.0 miles to 2.6 miles east of Malta.

**NOTICE OF PROPOSED CHANGE OF WATER RIGHT
TRANSFER NO. 83764**

✓
BRANCH FARMS LLC, and NOLAN K BRANCH and LUANN S BRANCH, PO BOX 24, MALTA, ID 83342-0024 has filed Application No. 83764 for changes to the following water rights within CASSIA County(s): Right No(s). 43-11249, 43-12926, 43-12927, 43-12928, 43-12929, 43-12930, 43-12931, 43-13075, 43-171C, 43-178G, 43-2284A, 43-2284B, 43-2304A, 43-2304B, 43-2305, 43-2308A, 43-2393, 43-2394A, 43-2394B, 43-2455A, 43-2455B, 43-2468, 43-254A, 43-254B, 43-2553, 43-287, 43-4237. The purpose of the transfer is to change a portion of the above rights as follows: Application for transfer proposes combining multiple places of use for 15 ground water rights and 12 Raft River rights to create a contiguous 1289 acre place of use (POU). The application also proposes adding all of the wells listed as points of diversion (PODs) on the 15 ground water rights plus 2 additional existing wells (10 wells total) as authorized points of diversion on all 15 ground water rights. The application also proposes adding an additional proposed POD to 8 of the Raft River rights. The 15 ground water rights and 12 Raft River rights allow for a combined total diversion of 24.23 cfs. The groundwater PODs, the Raft River PODs for 8 of the Raft River rights and the POU are located approximately 2.0 to 3.7 miles south and 0.5 to 2.8 miles east of Malta. The 4 remaining Raft River rights will continue to be diverted at a location approximately 8.0 miles south and 1.7 miles east of Malta.

Permits will be subject to all prior water rights. For additional information concerning the property locations, contact Southern Region office at (208) 736-3033; or for a full description of the rights &/or proposed transfer, please see <https://research.idwr.idaho.gov>. Protests may be submitted based on the criteria of Sec 42-222 and 42-203A, Idaho Code. Any protest against the approval of this application(s) must be filed with the Director, Dept. of Water Resources, Southern Region, 650 ADDISON AVE W, STE 500, TWIN FALLS, ID 83301-5858 together with a protest fee of \$25.00 for each application on or before April 6, 2020. The protestant must also send a copy of the protest to the applicant.

GARY SPACKMAN, Director
PUBLISH: March 19 and 26, 2020

✓ DM 4/1/2020

Maline, Denise

From: Conley,Keats <keats.conley@idfg.idaho.gov>
Sent: Thursday, March 19, 2020 9:58 AM
To: Maline, Denise
Subject: RE: Comment Letter for Transfer Application No. 83764

Dear Denise,

Thank you for the opportunity to review the water right transfer application No. 83764 for changes to water rights from groundwater and Raft River in Cassia County.

IDFG's mission is to protect, preserve, and manage Idaho's fish and wildlife resources for the public interest (Idaho Code 36-103). Please consider IDFG's following technical comments/recommendations based on review of the attached application:

In terms of surface water resources, it is our understanding that the transfer proposes to add a point of diversion to eight Raft River water rights (43-171C, 43-178G, 43-254A, 43-287, 43-12926, 43-12927, 43-13075, 43-12928) at downstream locations (Section 24 Township 13S Range 26E and Section 25 Township 13S Range 26E). The change to a downstream diversion will result in some water benefits in the river reach between the existing and proposed point of diversion. Pump intakes should be screened with ¼" mesh or smaller to avoid entraining juvenile fish. Pumping should occur at a location within the creek away from potential fish refugia habitats (e.g., streambanks with overhanging vegetation, accumulations of woody debris, etc.).

Please let me know if you have questions or clarifications.

Sincerely,

Keats

Keats Conley
Environmental Staff Biologist
Idaho Department of Fish and Game – Magic Valley Region
324 South 417 East, Suite 1
Jerome, ID 83338
(208) 644-6310



<https://idfg.idaho.gov>

From: Maline, Denise <Denise.Maline@idwr.idaho.gov>
Sent: Monday, March 16, 2020 3:38 PM
To: Conley,Keats <keats.conley@idfg.idaho.gov>
Subject: Comment Letter for (4) applications

Good afternoon Keats,

Attached is information regarding (4) applications currently being processed by Dept of Water Resources. Please review the information, complete the attached recommendation form(s), and submit it to this office within 21 days. In addition, detailed information regarding this application(s) can also be found on our website.

Please feel free to contact this office if you have any questions.

Thank you in advance,

Denise Maline, IDWR Twin Falls

Denise Maline

Administrative Assistant I

Idaho Dept of Water Resources, Southern Region

650 Addison Ave W, Ste 500

Twin Falls, ID 83301

(208) 293-9908

denise.maline@idwr.idaho.gov

State of Idaho
Department of Water Resources

RECOMMENDATION OF WATERMASTER

Transfer No: 83764
Water Right No: 43-171C, etc.
Applicant Name: Nolan K & Luann S Branch; Branch Farms LLC

Watermaster's Recommendation:

- a) ☒ I do not oppose approval of this application
- b) ☐ I do not oppose approval of this application under the following terms:
- c) ☐ I oppose approval of this application(s) for the following reasons:
- d) ☐ Additional comment:

Dated: March 18, 2020

Water District 143



Nathan Erickson, Watermaster