

State of Idaho
Department of Water Resources
Water Right License
Water Right No. 63-33857

Priority: September 27, 2013

Maximum Diversion Rate: 0.04 CFS

Maximum Diversion Volume: 15.5 AF

It is hereby certified that:

ROBERT TRUAX 1888 E RODEO LN KUNA ID 83634-1341

has complied with the terms and conditions of the permit, issued pursuant to Application for Permit dated September 27, 2013, and has submitted Proof of Beneficial Use on December 30, 2019. An examination confirms water is diverted from:

Source : GROUND WATER

<u>Beneficial Use</u>	<u>Period of Use</u>	<u>Rate of Diversion</u>	<u>Annual Volume</u>
IRRIGATION	03/01 to 11/15	0.04 CFS	14.9 AF
DOMESTIC	01/01 to 12/31	0.04 CFS	0.6 AF

Location of Point(s) of Diversion

GROUND WATER NW¼ SW¼, Sec. 18, Twp 02N, Rge 01E, B.M. ADA County

Place of Use: IRRIGATION

Twp	Rng	Sec	NE				NW				SW				SE				Totals
			NE	NW	SW	SE	NE	NW	SW	SE	NE	NW	SW	SE	NE	NW	SW	SE	
02N	01E	18									0.4	2.9	L3						3.3

Total Acres: 3.3

Place of Use: DOMESTIC

Twp	Rng	Sec	NE				NW				SW				SE				Totals
			NE	NW	SW	SE	NE	NW	SW	SE	NE	NW	SW	SE	NE	NW	SW	SE	
02N	01E	18										X							

Conditions of Approval


1. This right when combined with all other rights shall provide no more than 0.03 cfs per acre nor exceed a combined annual maximum diversion volume of 14.9 af at the field headgate for the place of use.
2. This right when combined with all other rights shall provide no more than 4.5 afa per acre at the field headgate for irrigation of the place of use.
3. Domestic use is for 1 home and does not include lawn, garden, landscape, or other types of irrigation.
4. When ordered by the Director, the right holder shall provide mitigation acceptable to the Director to offset depletion of lower Snake River flows needed for migrating anadromous fish. The amount of water required for mitigation, which is to be released into the Snake River or a tributary for this purpose, will be determined by the Director based upon the reduction in flow caused by the use of water pursuant to this right. Any order of the Director issued in accordance with this paragraph shall be in conformance with applicable rules allowing the right holder due process as the need for mitigation and the amount of mitigation are determined.

State of Idaho
Department of Water Resources
Water Right License
Water Right No. 63-33857

5. The right holder shall make full beneficial use of all surface water available to the right holder for irrigation of lands within the authorized place of use for this right. The right holder may divert ground water under this right to irrigate land with appurtenant surface water rights when the surface water supply is not reasonably sufficient to irrigate the place of use for this water right or is not available due to drought, curtailment by priority, or the seasonal startup and shutoff or maintenance schedule for canal company deliveries. The right holder shall not divert ground water for irrigation purposes under this right if use of the surface water supply is intentionally discontinued or reduced (for example abandoned, forfeited, sold, disallowed by court decree, or leased to the Water Supply Bank), or is not deliverable due to non-payment of annual assessments, without an approved transfer pursuant to Idaho Code § 42-222 or other Department approval.

This license is issued pursuant to the provisions of Idaho Code § 42-219. The water right confirmed by this license is subject to all prior water rights and shall be used in accordance with Idaho law and applicable rules of the Department of Water Resources.

Signed this 22 day of MAY, 2020.








PATRICK KELLY
Water Rights Supervisor

State of Idaho
Department of Water Resources
Attachment to Water Right License
63-33857

This map depicts the IRRIGATION place of use boundary for this water right at the time of this approval and is attached to the approval document solely for illustrative purposes.



-  Point of Diversion
-  Place Of Use Boundary
-  Townships
-  PLS Sections
-  Quarter Quarters

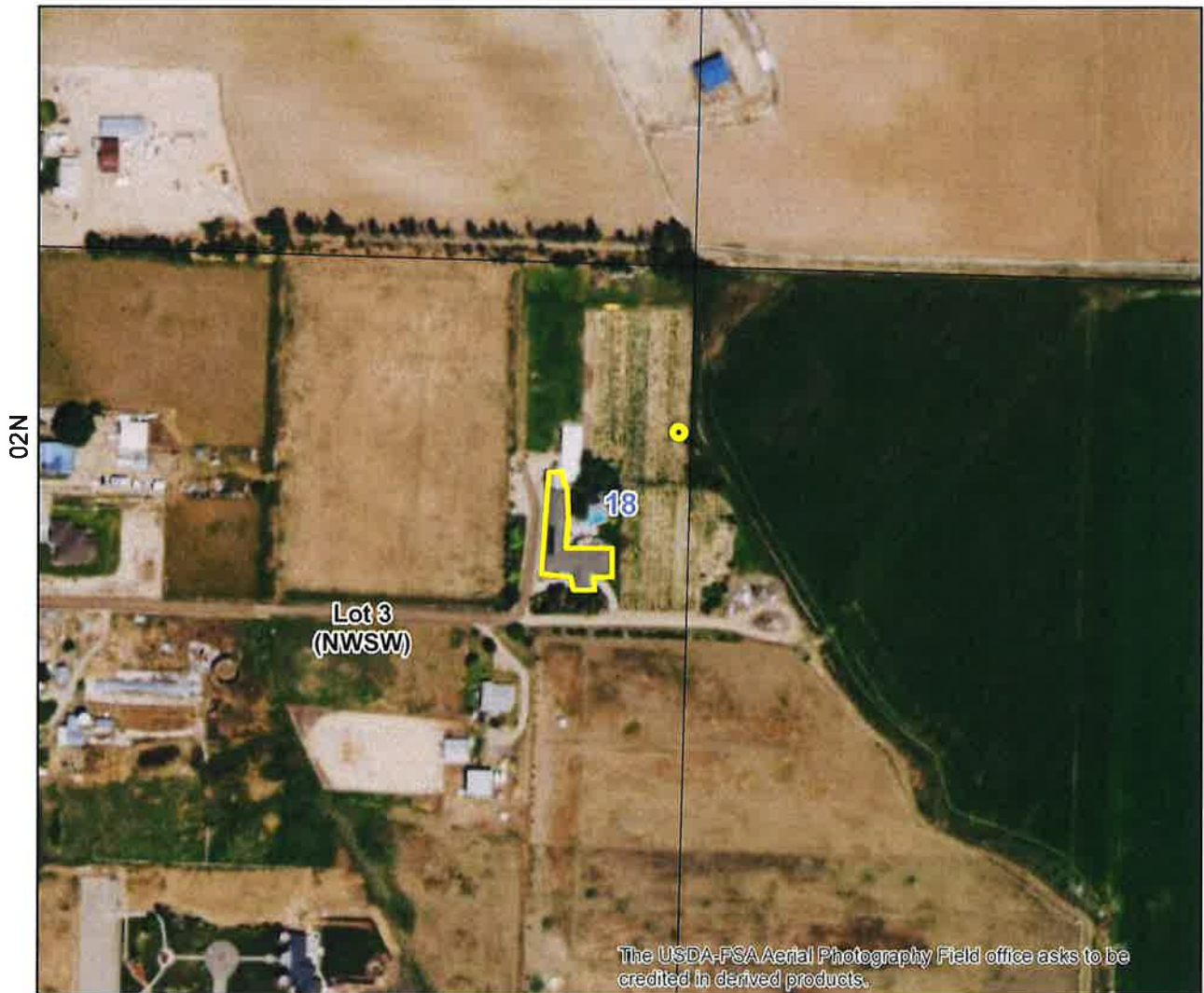
0 0.035 0.07 0.14 Miles








State of Idaho
Department of Water Resources
Attachment to Water Right License
63-33857

This map depicts the DOMESTIC place of use boundary for this water right at the time of this approval and is attached to the approval document solely for illustrative purposes.

01E



-  Point of Diversion
-  Place Of Use Boundary
-  Townships
-  PLS Sections
-  Quarter Quarters

0 0.035 0.07 0.14 Miles





State of Idaho

DEPARTMENT OF WATER RESOURCES

Western Region • 2735 W AIRPORT WAY • BOISE, ID 83705-5082

Phone: (208)334-2190 • Fax: (208)334-2348 • Website: www.idwr.idaho.gov

Brad Little
Governor

Gary Spackman
Director

May 22, 2020

ROBERT TRUAX
1888 E RODEO LN
KUNA ID 83634-1341

RE: License No. 63-33857

Issuance of License

Dear Water Right Holder:

The Department of Water Resources ("Department") has issued the enclosed Water Right License confirming that a water right has been established in accordance with your permit. Please be sure to thoroughly review all the conditions of approval listed on your license. The conditions may include ongoing requirements, such as maintenance of a measuring device or implementation of mitigation, as well as information about how your water use may be administered, such as regulation by a watermaster in a water district.

The license is a PRELIMINARY ORDER issued by the Department pursuant to Rule 730 of the Department's Rules of Procedure (IDAPA 37.01.01.730). It can and will become a final order without further action by the Department unless a party petitions for reconsideration, files exceptions, or requests a hearing as described in the enclosed information sheet.

Also, please note that water right owners are required to report any change of water right ownership and/or mailing address to the Department within 120 days of the change. Failure to report these changes could result in a \$100 late filing fee. Water right forms are available from any office of the Department or on the Department's website at idwr.idaho.gov

If you have any questions concerning the enclosed information, please contact me at (208) 334-2190.

Sincerely,

For:
Patrick Kelly
Water Rights Supervisor

Enclosure(s)

CERTIFICATE OF SERVICE

I hereby certify that on May 22, 2020, I served a true and correct copy of Water Right License No. 63-33857 by U.S. Mail, postage prepaid, to the following:

ROBERT TRUAX
1888 E RODEO LN
KUNA ID 83634-1341



Kensie Thorncroft
Administrative Assistant 1

EXPLANATORY INFORMATION TO ACCOMPANY A PRELIMINARY ORDER

(To be used in connection with actions when a hearing was **not** held)

(Required by Rule of Procedure 730.02)

The accompanying order or approved document is a "Preliminary Order" issued by the department pursuant to section 67-5243, Idaho Code. **It can and will become a final order without further action of the Department of Water Resources ("department") unless a party petitions for reconsideration, files an exception and brief, or requests a hearing as further described below:**

PETITION FOR RECONSIDERATION

Any party may file a petition for reconsideration of a preliminary order with the department within fourteen (14) days of the service date of this order. **Note: the petition must be received by the department within this fourteen (14) day period.** The department will act on a petition for reconsideration within twenty-one (21) days of its receipt, or the petition will be considered denied by operation of law. See Section 67-5243(3) Idaho Code.

EXCEPTIONS AND BRIEFS

Within fourteen (14) days after: (a) the service date of a preliminary order, (b) the service date of a denial of a petition for reconsideration from this preliminary order, or (c) the failure within twenty-one (21) days to grant or deny a petition for reconsideration from this preliminary order, any party may in writing support or take exceptions to any part of a preliminary order and may file briefs in support of the party's position on any issue in the proceeding with the Director. Otherwise, this preliminary order will become a final order of the agency.

REQUEST FOR HEARING

Unless a right to a hearing before the Department or the Water Resource Board is otherwise provided by statute, any person aggrieved by any final decision, determination, order or action of the Director of the Department and who has not previously been afforded an opportunity for a hearing on the matter may request a hearing pursuant to section 42-1701A(3), Idaho Code. A written petition contesting the action of the Director and requesting a hearing shall be filed within fifteen (15) days after receipt of the denial or conditional approval.

ORAL ARGUMENT

If the Director grants a petition to review the preliminary order, the Director shall allow all parties an opportunity to file briefs in support of or taking exceptions to the preliminary order and may schedule oral argument in the matter before issuing a final order. If oral arguments are to be heard, the Director will within a reasonable time period notify each party of the place, date and hour for the argument of the case. Unless the Director orders otherwise, all oral arguments will be heard in Boise, Idaho.

CERTIFICATE OF SERVICE

All exceptions, briefs, requests for oral argument and any other matters filed with the Director in connection with the preliminary order shall be served on all other parties to the proceedings in accordance with IDAPA Rules 37.01.01302 and 37.01.01303 (Rules of Procedure 302 and 303).

FINAL ORDER

The Director will issue a final order within fifty-six (56) days of receipt of the written briefs, oral argument or response to briefs, whichever is later, unless waived by the parties or for good cause shown. The Director may remand the matter for further evidentiary hearings if further factual development of the record is necessary before issuing a final order. The department will serve a copy of the final order on all parties of record.

Section 67-5246(5), Idaho Code, provides as follows:

Unless a different date is stated in a final order, the order is effective fourteen (14) days after its service date if a party has not filed a petition for reconsideration. If a party has filed a petition for reconsideration with the agency head, the final order becomes effective when:

- (a) The petition for reconsideration is disposed of; or
- (b) The petition is deemed denied because the agency head did not dispose of the petition within twenty-one (21) days.

APPEAL OF FINAL ORDER TO DISTRICT COURT

Pursuant to sections 67-5270 and 67-5272, Idaho Code, if this preliminary order becomes final, any party aggrieved by the final order or orders previously issued in this case may appeal the final order and all previously issued orders in this case to district court by filing a petition in the district court of the county in which:

- i. A hearing was held,
- ii. The final agency action was taken,
- iii. The party seeking review of the order resides, or
- iv. The real property or personal property that was the subject of the agency action is located.

The appeal must be filed within twenty-eight (28) days of this preliminary order becoming final. See section 67-5273, Idaho Code. The filing of an appeal to district court does not itself stay the effectiveness or enforcement of the order under appeal.

State of Idaho
Department of Water Resources
Application for Amendment
(For Licensing Purposes)
Water Right No. 63-33857

RECEIVED

MAR 11 2020

WATER RESOURCES
WESTERN REGION

Priority: September 27, 2013

Maximum Diversion Rate: 0.14 CFS

Maximum Diversion Volume: 15.5 AF

The owner and holder of Permit to Appropriate the Public Waters of the State of Idaho No. 63-33857

ROBERT TRUAX 1888 E RODEO LN KUNA ID 83634-1341

requests the permit be changed as follows:

Source : GROUND WATER

<u>Beneficial Use</u>	<u>Period of Use</u>	<u>Rate of Diversion</u>	<u>Annual Volume</u>
IRRIGATION	06/01 to 10/01	0.10 CFS	14.9 AF
DOMESTIC	01/01 to 12/31	0.04 CFS	0.6 AF

Location of Point(s) of Diversion

GROUND WATER NW¼ SW¼, Sec. 18, Twp 02N, Rge 01E, B.M. ADA County

Place of Use: IRRIGATION

Twp	Rng	Sec	NE				NW				SW				SE				No QQ	Totals
			NE	NW	S	SE	NE	NW	S	SE	NE	NW	S	SE	NE	NW	S	SE		
02 N	01E	18									0.4	2.9 L3								3.3

Total Acres: 3.3

Place of Use: DOMESTIC

Twp	Rng	Sec	NE				NW				SW				SE				No QQ	Totals
			NE	NW	S	SE	NE	NW	S	SE	NE	NW	S	SE	NE	NW	S	SE		
02 N	01E	18										X								

Permit holder asserts that no one will be injured by such change and that such change will be made at permit holder's own risk.

Signed this 4 day of MARCH, 2020.

(Signature)

State of Idaho
Department of Water Resources
Application for Amendment
(For Licensing Purposes)
Water Right No. 63-33857

FOR DEPARTMENT USE ONLY

Preliminary check by LEH Fee = \$100 Received by LE # 2048107 Date 3-11-2020

ACTION OF THE DEPARTMENT OF WATER RESOURCES

The Idaho Department of Water Resources hereby approves the above Application for Amendment for Permit No. 63-33857 with the following:

Conditions of Approval

1. This right when combined with all other rights shall provide no more than 0.03 cfs per acre nor exceed a combined annual maximum diversion volume of 14.9 af at the field headgate for the place of use.
2. This right when combined with all other rights shall provide no more than 4.5 afa per acre at the field headgate for irrigation of the place of use.
3. The right holder shall make full beneficial use of all surface water available to the right holder for irrigation of lands within the authorized place of use for this right. The right holder may divert ground water under this right to irrigate land with appurtenant surface water rights when the surface water supply is not reasonably sufficient to irrigate the place of use for this water right or is not available due to drought, curtailment by priority, or the seasonal startup and shutoff or maintenance schedule for canal company deliveries. The right holder shall not divert ground water for irrigation purposes under this right if use of the surface water supply is intentionally discontinued or reduced (for example abandoned, forfeited, sold, disallowed by court decree, or leased to the Water Supply Bank), or is not deliverable due to non-payment of annual assessments, without an approved transfer pursuant to Idaho Code § 42-222 or other Department approval.
4. Domestic use is for 1 home and does not include lawn, garden, landscape, or other types of irrigation.
5. When ordered by the Director, the right holder shall provide mitigation acceptable to the Director to offset depletion of lower Snake River flows needed for migrating anadromous fish. The amount of water required for mitigation, which is to be released into the Snake River or a tributary for this purpose, will be determined by the Director based upon the reduction in flow caused by the use of water pursuant to this right. Any order of the Director issued in accordance with this paragraph shall be in conformance with applicable rules allowing the right holder due process as the need for mitigation and the amount of mitigation are determined.

This amendment is issued pursuant to the provisions of Idaho Code § 42-211.

Signed this _____ day of _____, 2020.

PATRICK KELLY
Water Rights Supervisor



State of Idaho

DEPARTMENT OF WATER RESOURCES

Western Region • 2735 W Airport Way • Boise ID 83705-5082

Phone: (208) 334-2190 • Fax: (208) 334-2348

Website: idwr.idaho.gov • Email: westerninfo@idwr.idaho.gov

BRAD LITTLE
Governor

GARY SPACKMAN
Director

February 20, 2020

ROBERT TRAUX
1888 E RODEO LN
KUNA ID 83634-1341

Notice of Intent to Void Permit

RE: Water Appropriation Permit 63-33857

Dear Permit Holders:

In 2013 IDWR issued permit 63-33857 authorizing Robert Traux to develop a right to divert 0.150 cfs from groundwater for domestic and irrigation purposes in Section 18, Township 2 North, Range 01 East.

The Idaho Department of Water Resources reviewed your permit prior to issuing a water right license. The original permit stated that your place of use was in NW $\frac{1}{4}$ SW $\frac{1}{4}$ a review of irrigated lands showed 0.4 acres are in the NE $\frac{1}{4}$ SW $\frac{1}{4}$ therefore it has been verified that your place of use has been developed differently than described on your permit. Changes that do not increase the authorized use of water under the permit can be requested and approved in accordance with Idaho Code 42-211.

The final step in the water appropriation process is the issuance of a Water Right License. By issuing a license, IDWR recognizes that you have met the requirements for establishing a water right. Before a license can be issued your permit must be amended to depict your water use as it was actually developed. Once the development period authorized by your permit expires, your permit cannot be retained to cover future development of the resource.

The enclosed Application for Amendment form depicts the element of the water right as they will appear in the license when issued. Please review the amendment forms carefully. If you concur with the information presented, please sign and return the forms with the filing fee of \$100.00. If I do not receive the requested information from you within thirty days, I will take action to void your permit under the provision of Section 42-219(8) of the Idaho Code.

If you have any questions, please contact me at 208-334-2190.

Respectfully,

Kate Hulse
Water Resource Agent

Enclosure

COPY



State of Idaho

DEPARTMENT OF WATER RESOURCES

Western Region • 2735 W AIRPORT WAY • BOISE, ID 83705-5082

Phone: (208)334-2190 • Fax: (208)334-2348 • Website: www.idwr.idaho.gov

Brad Little
Governor

Gary Spackman
Director

January 22, 2020

ROBERT TRUAX
1888 E RODEO LN
KUNA ID 83634-1341

RE: Water Right Permit No. 63-33857

Dear Permit Holder(s):

The Department of Water Resources is reviewing the permit(s) referenced above prior to issuing water right license(s). By issuing a license, the Department confirms the extent of development that has been established in compliance with the terms of the permit.

The examiner who verified your water use reported that certain elements of the permit(s) have been developed differently than described on your permit(s). Changes that do not increase the authorized use of water under the permit(s) can be requested and approved in accordance with Idaho Code § 42-211. Before license(s) can be issued, your permit(s) must be amended to depict your water use as it was actually developed.

Based on the examiner's report, the following elements were developed differently than described on your permit(s):

____ Point(s) of Diversion

X Place(s) of Use

____ Other

The enclosed Application for Amendment form(s) depicts the elements of the water right(s) as they will appear on the license(s) when issued. Please review the amendment form(s) carefully. If you concur with the information presented, please sign and return the form(s) with the filing fee of \$100.00 within fourteen (14) days.

If you have any questions, please call me at (208) 334-2190.

Sincerely,

Kate Huelse

Water Resource Agent

Enclosure(s): Application for Amendment

COPY