

RECEIVED

MAY 11 2020

STATE OF IDAHO

DEPARTMENT OF WATER RESOURCES

APPLICATION FOR PERMIT

To appropriate the public waters of the State of Idaho

Ident. No. 97-7575

1. Name of applicant(s) IDWR/NORTH MICHAEL R. SANDAU/EMMA J. SANDAU Phone 208-443-3324Mailing address 237 SOUTH SHORES CIRCLE City COOLIN
State ID ZIP 83821 Email msandau@moosebytes.net2. Name of representative, if any SAME Phone _____

Mailing address _____ City _____

State _____ ZIP _____ Email _____

a. ☐ Send all correspondence for this application to the representative and not to the applicant OR☒ Send original correspondence to the applicant and copies to the representative.b. ☐ The representative may submit information for the applicant but is not authorized to sign for the applicant OR☐ The representative is authorized to sign for the applicant. Attach a Power of Attorney or other documentation.3. Source of water supply PRIEST LAKE which is a tributary of PRIEST RIVER4. Location of point(s) of diversion: ms 612/20

Twp	Rge	Sec	Govt Lot	1/4	1/4	1/4	County	Source	Local name or tag #
61N	04W	3			SW	SW	BONNER	PRIEST LAKE	

5. Water will be used for the following purposes:

Amount .04 for DOMESTIC purposes from 01-01 to 12-31 (both dates inclusive)
(cfs or acre-feet per year)Amount .05 for IRRIGATION purposes from 04-01 to 10-31 (both dates inclusive)
(cfs or acre-feet per year)Amount .15 for FIRE PROTECTION purposes from 01-01 to 12-31 (both dates inclusive)
(cfs or acre-feet per year)Amount _____ for _____ purposes from _____ to _____ (both dates inclusive)
(cfs or acre-feet per year)6. Total quantity to be appropriated is (a) .15 cubic feet per second (cfs) and/or (b) _____ acre-feet per year (af).

7. Proposed diverting works:

a. Describe type and size of devices used to divert water from the source. Submersible pumps
with waterline to vaultb. Height of storage dam _____ feet; active reservoir capacity _____ acre-feet; total reservoir capacity _____ acre-feet. If the reservoir will be filled more than once each year, describe the refill plan in item 12. For dams 10 feet or more in height AND having a storage capacity of 50 acre-feet or more, submit a separate Application for Construction or Enlargement of a New or Existing Dam. Application required? ☐ Yes ☐ No

c. Proposed well diameter is _____ inches; proposed depth of well is _____ feet.

d. Is ground water with a temperature of greater than 85°F being sought? ☐ Yes ☐ Noe. If well is already drilled, when? _____; drilling firm _____;
well was drilled for (well owner) _____; Drilling Permit No. _____

For Department Use

Received by _____ Date _____ Time _____ Preliminary check by _____
Fee \$ 100.00 Received by NIS Receipt No. N10310065 Date 5-11-2020

MAY 15 2020

IDWR/NORTHERN

8. Description of proposed uses (if irrigation only, go to item 9).

- a. Hydropower; show total feet of head and proposed capacity in kW. _____
- b. Stockwatering; list number and kind of livestock. _____
- c. Municipal; must complete and attach the Municipal Water Right Application Checklist.
- d. Domestic; show number of households 2, 1 existing home, possible 2nd home later
- e. Other; describe fully. _____

9. Description of place of use:

- a. If water is for irrigation, indicate acreage in each subdivision in the tabulation below.
- b. If water is used for other purposes, place a symbol of the use (example: D for Domestic) in the corresponding place of use below. See instructions for standard symbols.

ms 5/7/20

TWP	RGE	SEC	NE				NW				SW				SE				TOTALS
			NE	NW	SW	SE	NE	NW	SW	SE	NE	NW	SW	SE	NE	NW	SW	SE	
61N	04W	3																	
61N	04W	3																	
61N	04W	3																	

ms 5/7/20

Total number of acres to be irrigated: 1.4

10. Describe any other water rights used for the same purposes as described above. Include water delivered by a municipality, canal company, or irrigation district. If this application is for domestic purposes, do you intend to use this water, water from another source, or both, to irrigate your lawn, garden, and/or landscaping? _____

11. a. Who owns the property at the point of diversion? IDOL encroachment permit L9752001Bb. Who owns the land to be irrigated or place of use? applicant

c. If the property is owned by a person other than the applicant, describe the arrangement enabling the applicant to make this filing: _____

12. Describe your proposal in narrative form, and provide additional explanation for any of the items above. Attach additional pages if necessary. Obtain water from lakeMaximum use of water in for fire protection (if needed)13. Time required for completion of works and application of water to proposed beneficial use is 5 years (minimum 1 year).14. **MAP OF PROPOSED PROJECT REQUIRED** - Attach an 8½" x 11" map or maps clearly identifying the proposed point of diversion, place of use, section #, township & range. The map scale shall not be less than two (2) inches equal to one (1) mile.

The information contained in this application is true to the best of my knowledge. I understand that any willful misrepresentations made in this application may result in rejection of the application or cancellation of an approval.

Michael R Sandau
Signature of Applicant
MICHAEL R SANDAU
Print Name (and title, if applicable)

Emma J Sandau
Signature of Applicant
Emma J Sandau
Print Name (and title, if applicable)

ms 5/7/20

- Page 2

RECEIVED Application For Permit

MAY 15 2020

IDWR/NORTHERN

04W
05W

04W
03W

2 1/2
0 0

62N 61N



05W
04W

04W 03W

- PLS Sections
- Quarter Quarters
- Taxlots

Tax parcel information provided by Bonner County

- 0 0.015 0.03 0.06 Miles
- X = POINT OF DIVERSION (PUMP)
- DOMESTIC (PLACE OF USE)
- IRRIGATION (PLACE OF USE)
- FIRE PROTECTION (PLACE OF USE)



MS 5/7/20



Google earth

feet 200
meters 70

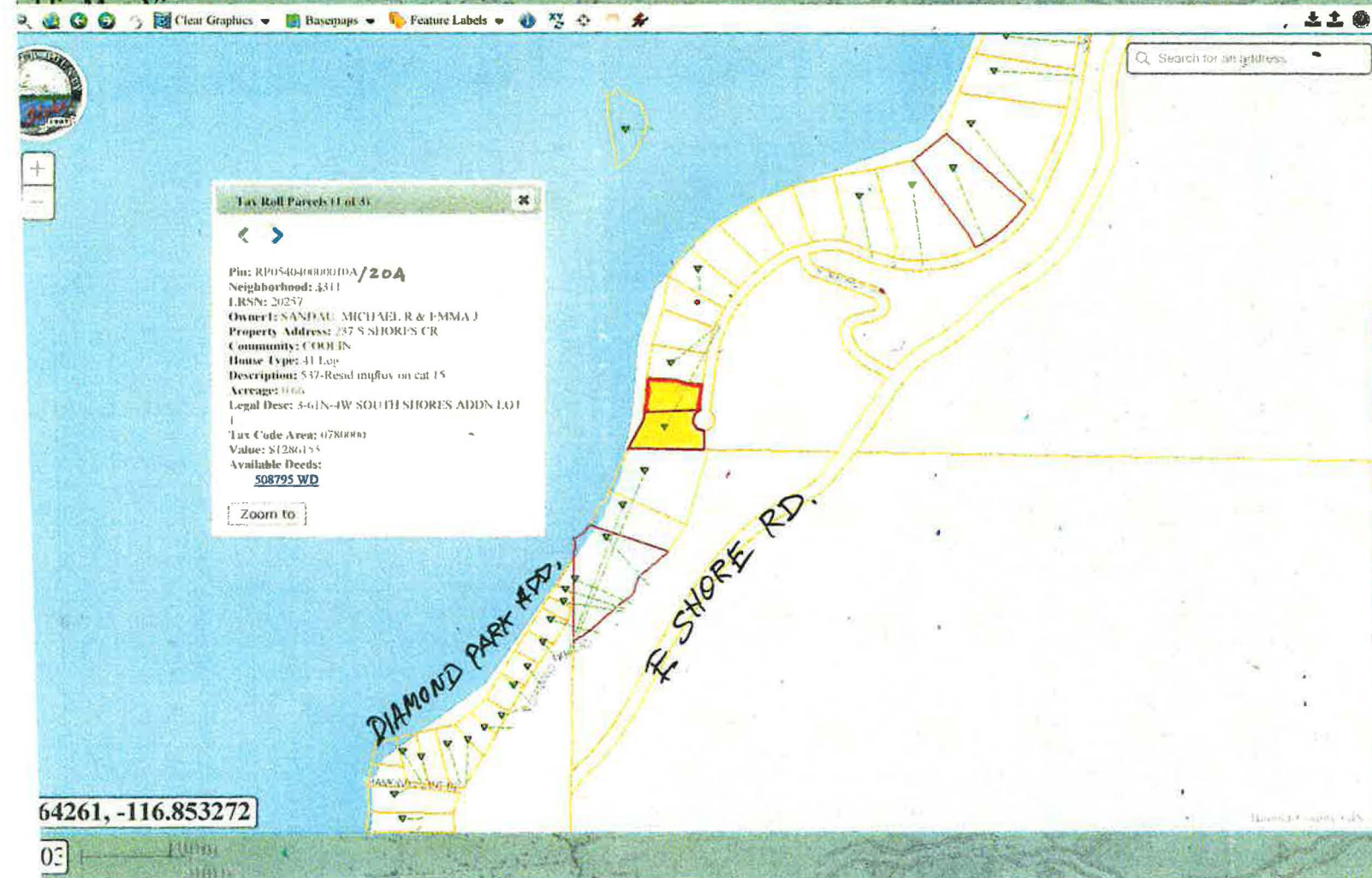


L-97-S-2001

PHOTO - 7/11/2014

ALL MEASUREMENTS/DIMENSIONS APPROXIMATE

anner County Map



Collapse Panel

Legend

Data Layers

Click to toggle the visibility of the various layers

☒ PUBLIC SAFETY

☒ ADDRESS

☒

TRANSPORTATION

☒ PARCELS

☒ 2017 Parcels

☒ Tax Roll Parcels

☒ 2017 Lots

☒ Tax Roll Lots

☐ Blocks

☐ Subdivisions

☐ ROW

☐ Taxlots by Tax Code

☐ PUBLIC SERVICES

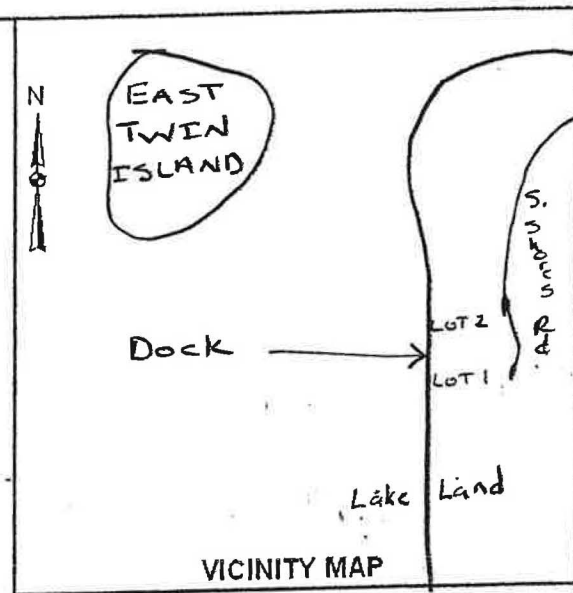
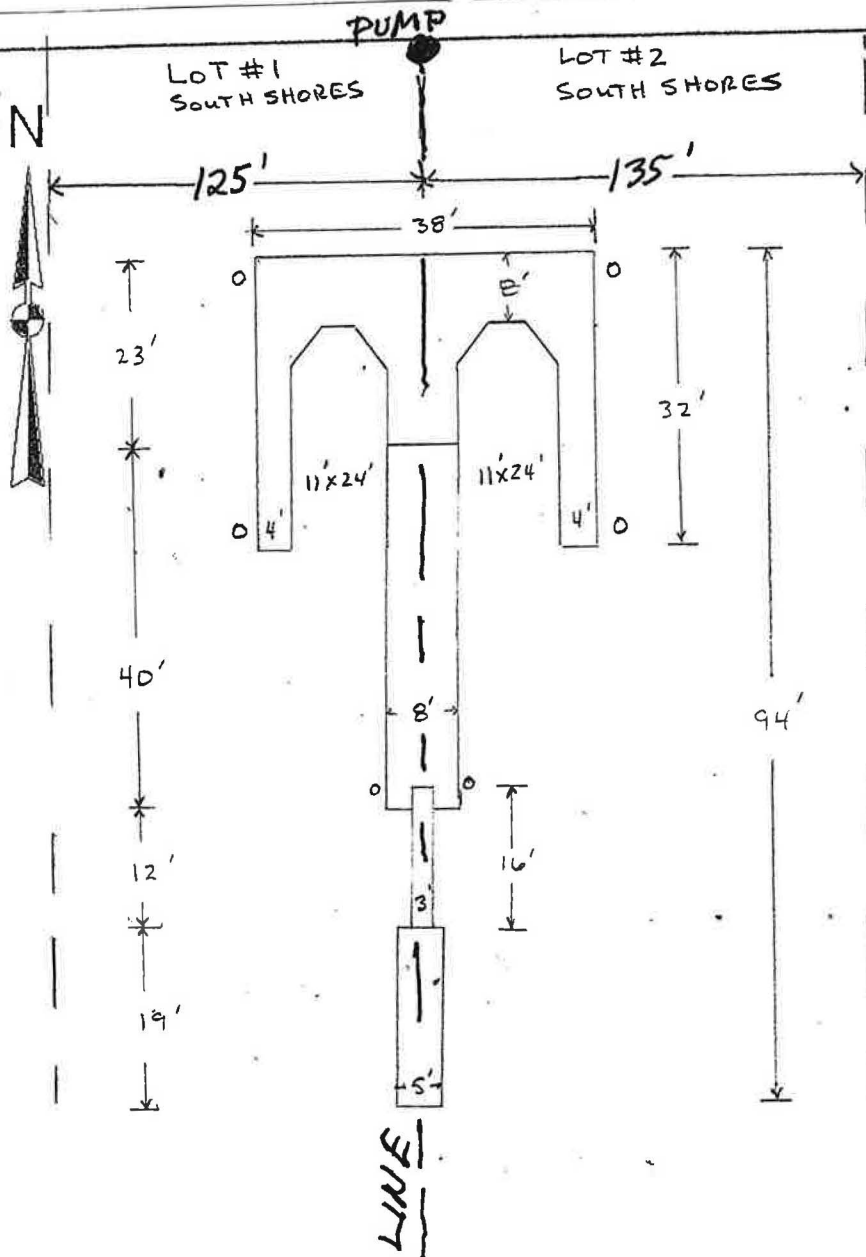
☐ ADMIN

BOUNDARIES

☐ HYDRO Pts Lines

☐ HYDRO Area

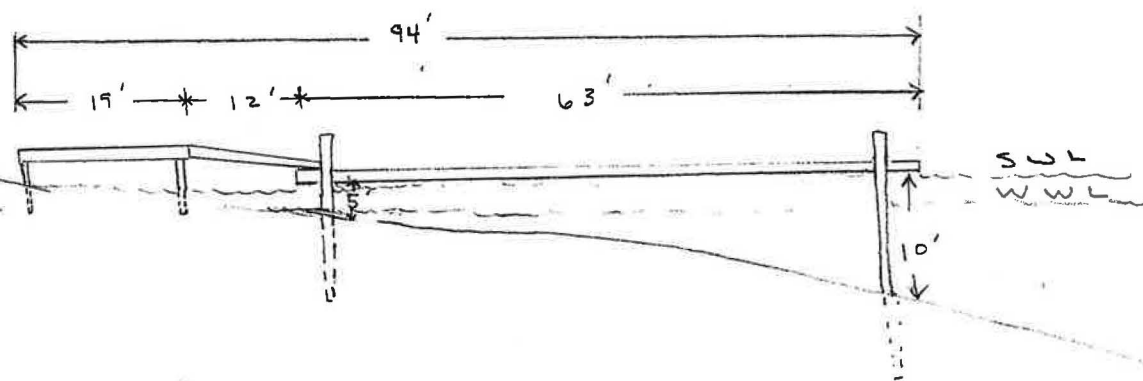
☐ FEMA Pts Lines



Square footage

Dock	-	968
ramp	-	36
approach	-	95
		<hr/>
total square ft.		1099

MS



IN Priest Lake
IN/NEAR Huckelberry bay
COUNTY, Bonner

Alleman, Tammy

From: Alleman, Tammy
Sent: Wednesday, May 27, 2020 9:56 AM
To: 'Horsmon,Merritt'; 'Chantilly.Higbee@deq.idaho.gov'; 'Anna.Moody@deq.idaho.gov'; 'Amidy Fuson'; 'Mike Ahmer'; Skoro, Emily; Golden, Kala
Subject: Request for Comments on WR#97-7575

Dear Interested Agencies:

The Department of Water Resources is seeking written comment and/or recommendations from your agency regarding the above referenced Water Right application. You can find copies of the application attached to the email and also at: <http://www.idwr.idaho.gov/apps/ExtSearch/WRAJSearch/WRADJSearch.aspx>.

This office can publish notice of the application as soon as the initial review is completed; therefore, your prompt response to this request is appreciated. If your agency desires to formally protest the approval of the application, you may do so after the notice is published by filing a written protest along with a \$25.00 filing fee within 10 days after final publication. The deadline for comments on the application is June 22, 2020.

Please contact the Northern Region Office at (208) 762-2800 if you have any questions regarding the application.

Thank you,

Tammy

*Tammy Alleman
Administrative Assistant
Idaho Department of Water Resources
7600 N Mineral Drive, Suite 100
Coeur d'Alene, ID 83815-7763
Phone: (208) 762-2800
Fax (208) 762-2819*



State of Idaho

DEPARTMENT OF WATER RESOURCES

NORTHERN Region • 7600 N MINERAL DR STE 100 • COEUR D ALENE, ID 83815-7763

Phone: (208)762-2800 • Fax: (208)769-2819 • Website: www.idwr.idaho.gov

Brad Little
Governor

Gary Spackman
Director

May 27, 2020

MICHAEL R SANDAU
EMMA J SANDAU
237 S SHORES CIR
COOLIN, ID 83821-4901

RE: Application for Permit No. 97-7575

Dear Applicant(s):

The Department of Water Resources has received your water right application. Please refer to the number referenced above in all future correspondence regarding this application.

A legal notice of the application has been prepared and is scheduled for publication in the BONNER COUNTY DAILY BEE, PRIEST RIVER VERSION on 6/3/2020 and 6/10/2020. Protests to this application may be submitted for a period ending ten (10) days after the second publication.

If the application is protested, you will be sent a copy of each protest. All protests must be resolved before the application can be considered for approval. If the protest(s) cannot be resolved voluntarily, the Department will conduct a conference and/or hearing on the matter.

If the application is not protested, the Department will process your application and notify you of any action taken on the application. If your application is approved, the Department will send you a copy of the permit.

Please contact this office if you have any questions regarding the application.

Sincerely,

A handwritten signature in blue ink that reads "Tammy Alleman".

Tammy Alleman
Administrative Assistant

Alleman, Tammy

From: Alleman, Tammy
Sent: Wednesday, May 27, 2020 9:46 AM
To: 'bcdblegals@cdapress.com'
Subject: Legal Notice for 97-7575
Attachments: 97-7575 Legal Notice.docx

Please publish the enclosed legal notice in the **Bonner County Daily Bee, Priest River Version** on the dates indicated **June 3rd & June 10th, 2020** (once a week for two consecutive weekly issues). If you cannot publish the notice on the proposed dates, please contact us immediately. Please send a proof once you have the article ready for print for our review.

An affidavit of publication must be submitted to the Department along with the publication bill. Please send the affidavit and bill to this office before **June 22, 2020**. Your cooperation is appreciated.

Thank you,

Tammy

*Tammy Alleman
Administrative Assistant
Idaho Department of Water Resources
7600 N Mineral Drive, Suite 100
Coeur d'Alene, ID 83815-7763
Phone: (208) 762-2800
Fax (208) 762-2819*

The following application(s) have been filed to appropriate the public waters of the State of Idaho:

97-7575

MICHAEL R SANDAU
EMMA J SANDAU
237 S SHORES CIR
COOLIN, ID 83821-4901
Point of Diversion SWSW
S3 T61N R04W
BONNER County
Source PRIEST LAKE
Tributary PRIEST RIVER
Use: DOMESTIC
01/01 to 12/31 0.04 CFS
Use: IRRIGATION
04/01 to 10/31 0.05 CFS
Use: FIRE PROTECTION
01/01 to 12/31 0.15 CFS
Total Diversion: 0.15 CFS
Date Filed: 05-15-2020
Place Of Use: DOMESTIC,
FIRE PROTECTION,
IRRIGATION
T61N R04W S3
L5(SWSW)

Permits will be subject to all prior water rights. For additional information concerning the property location, contact the Northern office at (208)762-2800; or for a full description of the right(s), please see <https://idwr.idaho.gov/apps/ExtSearch/WRAApplicationResults/>. Protests may be submitted based on the criteria of Idaho Code § 42-203A. Any protest against the approval of this application must be filed with the Director, Dept. of Water Resources, Northern Region, 7600 N MINERAL DR STE 100, COEUR D ALENE ID 83815-7763 together with a protest fee of \$25.00 for each application on or before 6/22/2020. The protestant must also send a copy of the protest to the applicant.

GARY SPACKMAN, Director

Published on 6/3/2020 and 6/10/2020

MEMORANDUM

Date: MAY 15, 2020
To: Water Right File 97-7575
From: smaxey
Re: PRIORITY DATE 5/15/2020

<u>DOCUMENT</u>	<u>DATE</u>	<u>ISSUES</u>
ORIGINAL APPLICATION	5-11-2020	APPLICATION UNACCEPTABLE FOR FILNG. NO LEGAL DESCRIPTION 9(a) FOR FIRE PROTECTION & IRRIGATION.
CORRECTED APPLICATION	5-15-2020	CORRECTED APPLICATION WITH ADDITIONAL MAP AND COMPLETE LEGAL DESCRIPTIONS LINE 9(a) FOR FIRE PROTECTION & IRRIGATION.



State of Idaho

DEPARTMENT OF WATER RESOURCES

Northern Region • 7600 N Mineral Drive, Suite 100 • Coeur D'Alene ID 83815-7763

Phone: (208) 762-2800 • Fax: (208) 762-2819

Website: idwr.idaho.gov • Email: northerninfo@idwr.idaho.gov

BRAD LITTLE
Governor

GARY SPACKMAN
Director

May 11, 2019

****Time Sensitive Response Required****

Michael R. Sandau or Emma J. Sandau
237 South Shores Circle
Coolin, ID 83821

Re: Application for Permit 97-7575 (Bonner County parcels) (Rule 35 Application Requirements)

Dear Applicants:

Idaho Department of Water Resources (IDWR) received your Application for Permit on May 11, 2019 to divert water from Priest Lake for domestic, irrigation, and fire protection use in Bonner County (parcels RP054040000010A and RP054040000020A). **Please be advised that your Application is currently unacceptable for filing due to required legal descriptions that are incomplete or incorrect.**

The required corrections have been sent to you in an e-mail message earlier today. Please review the required corrections in the enclosures if you have not already responded to the e-mail.

An Application that is acceptable for filing must be received no later than June 15, 2020. IDWR will take steps to terminate the Application, if no response is received, in accordance with Idaho Code § 42-204.

Respectfully,



Shaun M. Maxey
Sr. Water Resource Agent
Idaho Department of Water Resources, Northern Region

Enclosures

Application for Permit map for correction & return to IDWR

Copy of Pg. 2 of Application for correction & return to IDWR

IDWR Examples of Copy of Pg. 2 of Application & Application Map showing corrections

Maxey, Shaun

From: Maxey, Shaun
Sent: Monday, May 11, 2020 9:41 AM
To: 'msandau@moosebytes.net'
Subject: Corrections for Idaho Water Right Application for Permit (Priest Lake)
Attachments: SANDAU APP Pg. 2 Corr.pdf; SANDAU APP Map Corr.pdf; SANDAU App Pg 2.pdf; SANDAU Map.pdf

Mr. Sandau:

I received your Application for Permit via U.S. mail this morning. Corrections to Page 2 of Application and the Application Map must be made before we can continue Application processing.

Please refer to the two attachment pages that have '...Corr...' in the title. Please make the corrections I have shown on the 'Corr' pages on the other two attachments, initial and date the changes, and e-mail the corrected pages back to me.

Please, also, mail the corrected pages to me via U.S. mail. I can be reached at (208) 762.2816 if you have any questions.

Shaun M. Maxey
Sr. Water Resource Agent
Idaho Department of Water Resources, Northern Region
Coeur d'Alene, ID 83815
(208) 762.2816