

RECEIVED

MAY 18 2020

IDWR / NORTH

STATE OF IDAHO

DEPARTMENT OF WATER RESOURCES

APPLICATION FOR PERMIT

To appropriate the public waters of the State of Idaho

Ident. No. 95-17946

KF 5/15/20

1. Name of applicant(s) Karena Tenold Fleming Tenold Crescent Bay, L.L.C. Phone 808-265-2625
 Name connector (check one): ☐ and ☐ or ☐ and/or
 Mailing address 1112 Oro Real NE City Albuquerque
 State NM ZIP 87123 Email karenatenold@yahoo.com
2. Name of representative, if any N/A Karena Tenold Fleming Phone NF 5/15/20
 Mailing address 3314 W. Rosamond Ave City Spokane
 State WA ZIP 99224 Email karenatenold@yahoo.com
- a. ☒ Send all correspondence for this application to the representative and not to the applicant OR
☐ Send original correspondence to the applicant and copies to the representative.
- b. ☐ The representative may submit information for the applicant but is not authorized to sign for the applicant OR
☒ The representative is authorized to sign for the applicant. Attach a Power of Attorney or other documentation.
3. Source of water supply Lake Coeur d'Alene which is a tributary of Spokane River
4. Location of point(s) of diversion: NF 5/14/20

Twp	Rge	Sec	Govt Lot	1/4	1/4	1/4	County	Source	Local name or tag #
49N	04W	35			NE	SW	Kootenai	Lake Coeur d'Alene	

5. Water will be used for the following purposes:

Amount .04 cfs for domestic purposes from 01-01 to 12-31 (both dates inclusive)
 (cfs or acre-feet per year)

Amount _____ for _____ purposes from _____ to _____ (both dates inclusive)
 (cfs or acre-feet per year)

Amount _____ for _____ purposes from _____ to _____ (both dates inclusive)
 (cfs or acre-feet per year)

Amount _____ for _____ purposes from _____ to _____ (both dates inclusive)
 (cfs or acre-feet per year)

6. Total quantity to be appropriated is (a) .04 cubic feet per second (cfs) and/or (b) _____ acre-feet per year (af).

7. Proposed diverting works:

- a. Describe type and size of devices used to divert water from the source. A two-inch diameter, schedule 40 PVC line into a 1.5 horse power, self priming pump into a pressure tank.
- b. Height of storage dam N/A feet; active reservoir capacity _____ acre-feet; total reservoir capacity _____ acre-feet. If the reservoir will be filled more than once each year, describe the refill plan in item 12. For dams 10 feet or more in height AND having a storage capacity of 50 acre-feet or more, submit a separate Application for Construction or Enlargement of a New or Existing Dam. Application required? ☐ Yes ☐ No
- c. Proposed well diameter is N/A inches; proposed depth of well is _____ feet.
- d. Is ground water with a temperature of greater than 85°F being sought? ☐ Yes ☒ No
- e. If well is already drilled, when? N/A; drilling firm _____; well was drilled for (well owner) _____; Drilling Permit No. _____

For Department Use

Received by _____ Date _____ Time _____ Preliminary check by _____
 Fee \$ _____ Receipted by _____ Receipt No. _____ Date _____

8. Description of proposed uses (if irrigation only, go to item 9):
- Hydropower; show total feet of head and proposed capacity in kW. _____
 - Stockwatering; list number and kind of livestock. _____
 - Municipal; must complete and attach the Municipal Water Right Application Checklist.
 - Domestic; show number of households 1
 - Other; describe fully. _____

9. Description of place of use:

- If water is for irrigation, indicate acreage in each subdivision in the tabulation below.
- If water is used for other purposes, place a symbol of the use (example: D for Domestic) in the corresponding place of use below. See instructions for standard symbols.

TWP	RGE	SEC	NE				NW				SW				SE				TOTALS
			NE	NW	SW	SE	NE	NW	SW	SE	NE	NW	SW	SE	NE	NW	SW	SE	
49N	04W	35										D	D						

Total number of acres to be irrigated: N/A

10. Describe any other water rights used for the same purposes as described above. Include water delivered by a municipality, canal company, or irrigation district. If this application is for domestic purposes, do you intend to use this water, water from another source, or both, to irrigate your lawn, garden, and/or landscaping? N/A no irrigation

11. a. Who owns the property at the point of diversion? Idaho Department of Lands
 b. Who owns the land to be irrigated or place of use? Tenold Crescent Bay LLC
 c. If the property is owned by a person other than the applicant, describe the arrangement enabling the applicant to make this filing: _____

12. Describe your proposal in narrative form, and provide additional explanation for any of the items above. Attach additional pages if necessary. I would like to place a two-inch diameter schedule 40 pvc line into Lake Coeur d'Alene at the Southeast quarter of my lot and use a 1.5 horse power self-priming pump to feed water into a pressure (bladder) tank in order to use the water inside the house for domestic purposes only.

13. Time required for completion of works and application of water to proposed beneficial use is 5 years (minimum 1 year).

14. **MAP OF PROPOSED PROJECT REQUIRED** - Attach an 8½" x 11" map or maps clearly identifying the proposed point of diversion, place of use, section #, township & range. The map scale shall not be less than two (2) inches equal to one (1) mile.

The information contained in this application is true to the best of my knowledge. I understand that any willful misrepresentations made in this application may result in rejection of the application or cancellation of an approval.

Karena Fleming NE 5/16/20
 Signature of Applicant
Karena Fleming
 Print Name (and title, if applicable)

 Signature of Applicant

 Print Name (and title, if applicable)

State of Idaho
Department of Water Resources
Application For Permit



0 0.0125 0.025 0.05 Miles

-  PLS Sections
-  Quarter Quarters
-  Taxlots

X = Point of Diversion

 = Place of use



Tax parcel information provided by Kootenai County.

STATE OF IDAHO
DEPARTMENT OF WATER RESOURCES
LETTER OF AUTHORIZATION

RECEIVED
MAY 18 2020
IDWR / NORTH

Date: 5-18-2020

To: Idaho Department of Water Resources
7600 N Mineral Dr, Suite 100
Coeur d'Alene, ID 83815

Owner Name (Print): Tenold Crescent Bay L.L.C.
Address: 1112 Oro Real NE, Albuquerque NM 87123
Email: Karenatenold@yahoo.com
Phone Number: 808-265-2625

Property Identification:

AIN 113430 Parcel Number 0-1560-000-015-A

Job Address _____

Please be advised that I (we), Barrd Fleming Owner, authorize
Karena Fleming Individual(s) or
Company (ies) to act as an agent(s) on my behalf in all matters related to obtaining
a permit for water diversion, building, mechanical, demolition and site disturbance work.
I(we) further understand and agree that I (we) shall remain responsible for all permit
conditions, permit provisions, fees, deposits, additional charges and collections
resulting from permit application processing, permit issuance and inspection of work.

Barrd Fleming
(Owner Signature) manager, Tenold Crescent
Bay, L.L.C.

5/18/20 BF 5/18/20
(Date)

FORM 892 Rev. 09/19

STATE OF IDAHO

Ident. No. 95-17946

DEPARTMENT OF WATER RESOURCES

APPLICATION FOR PERMIT

To appropriate the public waters of the State of Idaho

~~IDWR/NORTH~~

~~MAY 08 2020~~

~~IDWR/NORTHERN~~

5/8/20

1. Name of applicant(s) Karena Tenold Fleming Tenold Crescent Bay, L.L.C. Phone RECEIVED

Mailing address 1112 Oro Real NE City Albuquerque

State NM ZIP 87123 Email karenatenold@yahoo.com

2. Name of representative, if any N/A Phone RECEIVED

Mailing address RECEIVED City RECEIVED

State RECEIVED ZIP RECEIVED Email RECEIVED

a. ☐ Send all correspondence for this application to the representative and not to the applicant OR

☐ Send original correspondence to the applicant and copies to the representative.

b. ☐ The representative may submit information for the applicant but is not authorized to sign for the applicant OR

☐ The representative is authorized to sign for the applicant. Attach a Power of Attorney or other documentation.

3. Source of water supply Lake Coeur d'Alene which is a tributary of Spokane River

4. Location of point(s) of diversion:

Twp	Rge	Sec	Govt Lot	1/4	1/4	1/4	County	Source	Local name or tag #
49N	04W	35			NE	SW	Kootenai	Lake Coeur d'Alene	

Water will be used for the following purposes:

Amount .04 cfs for domestic purposes from 01-01 to 12-31 (both dates inclusive)

Amount RECEIVED for RECEIVED purposes from RECEIVED to RECEIVED (both dates inclusive)

Amount RECEIVED for RECEIVED purposes from RECEIVED to RECEIVED (both dates inclusive)

Amount RECEIVED for RECEIVED purposes from RECEIVED to RECEIVED (both dates inclusive)

6. Total quantity to be appropriated is (a) .04 cubic feet per second (cfs) and/or (b) RECEIVED acre-feet per year (af).

7. Proposed diverting works:

a. Describe type and size of devices used to divert water from the source. A two-inch diameter schedule 40 PVC line into Lake Coeur d'Alene with a 1.5 horse power self-priming pump into a pressure tank.

b. Height of storage dam RECEIVED feet; active reservoir capacity RECEIVED acre-feet; total reservoir capacity RECEIVED acre-feet. If the reservoir will be filled more than once each year, describe the refill plan in item 12. For

dams 10 feet or more in height AND having a storage capacity of 50 acre-feet or more, submit a separate Application for Construction or Enlargement of a New or Existing Dam. Application required? ☐ Yes ☐ No

c. Proposed well diameter is RECEIVED inches; proposed depth of well is RECEIVED feet.

d. Is ground water with a temperature of greater than 85°F being sought? ☐ Yes ☒ No

e. If well is already drilled, when? RECEIVED; drilling firm RECEIVED; well was drilled for (well owner) RECEIVED; Drilling Permit No. RECEIVED

For Department Use

Received by RECEIVED Date RECEIVED Time RECEIVED Preliminary check by RECEIVED
 Fee \$ 100.00 Receipt by RECEIVED Receipt No. N03160162 Date 5-7-2020

8. Description of proposed uses (if irrigation only, go to item 9):
- Hydropower; show total feet of head and proposed capacity in kW. _____
 - Stockwatering; list number and kind of livestock. _____
 - Municipal; must complete and attach the Municipal Water Right Application Checklist.
 - Domestic; show number of households one
 - Other; describe fully. _____

9. Description of place of use:

- If water is for irrigation, indicate acreage in each subdivision in the tabulation below.
- If water is used for other purposes, place a symbol of the use (example: D for Domestic) in the corresponding place of use below. See instructions for standard symbols.

TWP	RGE	SEC	NE				NW				SW				SE				TOTALS
			NE	NW	SW	SE	NE	NW	SW	SE	NE	NW	SW	SE	NE	NW	SW	SE	
49N	04W	35									D	D							

Total number of acres to be irrigated: N/A

10. Describe any other water rights used for the same purposes as described above. Include water delivered by a municipality, canal company, or irrigation district. If this application is for domestic purposes, do you intend to use this water, water from another source, or both, to irrigate your lawn, garden, and/or landscaping? N/A

11. a. Who owns the property at the point of diversion? Idaho Department of Lands
- b. Who owns the land to be irrigated or place of use? Tenold Crescent Bay LLC
- c. If the property is owned by a person other than the applicant, describe the arrangement enabling the applicant to make this filing: I am majority shareholder of Tenold Crescent Bay LLC, manager is Baird Fleming (letter of authorization attached)

12. Describe your proposal in narrative form, and provide additional explanation for any of the items above. Attach additional pages if necessary. Place a two-inch diameter schedule 40 PVC line into Lake Coeur d'Alene at the southeast corner of the parcel (Lot 16) and use a 1.5 horse power self-priming pump to feed the water into a pressure/bladder tank in order to use water inside the proposed house for domestic purposes only.

13. Time required for completion of works and application of water to proposed beneficial use is 5 years (minimum 1 year).

14. **MAP OF PROPOSED PROJECT REQUIRED** - Attach an 8½" x 11" map or maps clearly identifying the proposed point of diversion, place of use, section #, township & range. The map scale shall not be less than two (2) inches equal to one (1) mile.

The information contained in this application is true to the best of my knowledge. I understand that any willful misrepresentations made in this application may result in rejection of the application or cancellation of an approval.

Karena Tenold Fleming
 Signature of Applicant
Karena Tenold Fleming, member Tenold Crescent Bay LLC
 Print Name (and title, if applicable)

 Signature of Applicant

 Print Name (and title, if applicable)



KOOTENAI COUNTY

COMMUNITY DEVELOPMENT

LETTER OF AUTHORIZATION

Date:

April 22, 2020

To:

Kootenai County Community Development
451 N. Government Way
P.O. Box 9000
Coeur d'Alene, ID 83816-9000

Owner Name (Print):

Baird Fleming, Manager, Tenold Crescent Bay LLC

Address:

1112 Oro Real NE, Albuquerque NM 87123

Email:

karenatenold@yahoo.com or bairdfleming@yahoo.com

Phone Number:

(505) 265-2625

Property Identification:

AIN 113430

Parcel Number 0-1560-000-015-A

Job Address _____

Please be advised that I (we),

Baird Fleming

Owner,

authorize

Karena Tenold Fleming

Individual(s) or

Company (ies) to act as an agent(s) on my behalf in all matters related to obtaining a permit for building, mechanical, demolition and site disturbance work.

I(we) further understand and agree that I (we) shall remain responsible for all permit conditions, permit provisions, fees, deposits, additional charges and collections resulting from permit application processing, permit issuance and inspection of work.

(Owner Signature)

Baird Fleming

(Date)

4/22/2020

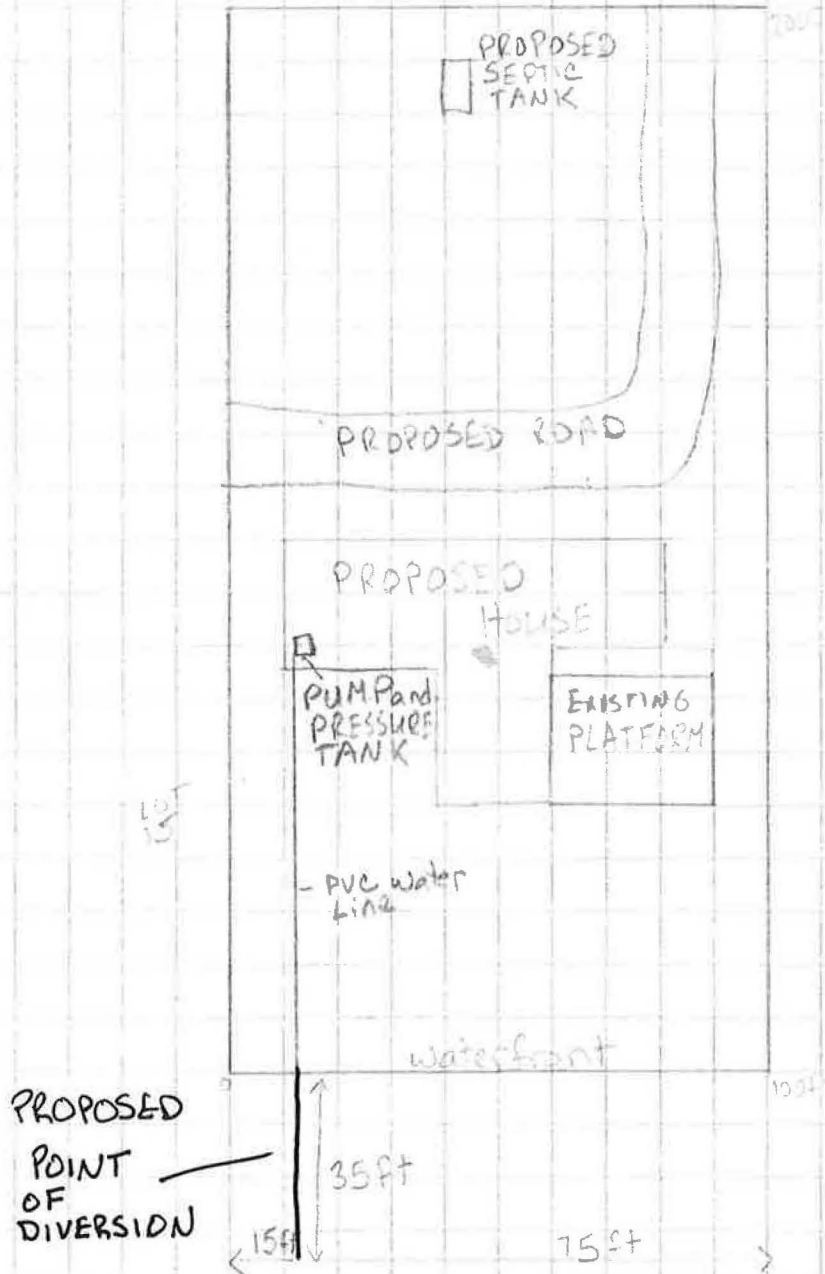
TWP: 49N
Rge: 04W
Sec: 35

LOT 16

Parcel # 0-1560-000-015-A

CURRENT DAY ASSOCI.
PROPERTY
PROPOSED DRAIN FIELD
EASEMENT

N
1 Square = 10 Feet



State of Idaho
Department of Water Resources
Application For Permit



RECEIVED

MAY 08 2020

IDWR/NORTH



0 0.0125 0.025 0.05 Miles

-  PLS Sections
-  Quarter Quarters
-  Taxlots

x = Point of Diversion

 = Place of use



Tax parcel information provided by Kootenai County.



State of Idaho

DEPARTMENT OF WATER RESOURCES

NORTHERN Region • 7600 N MINERAL DR STE 100 • COEUR D ALENE, ID 83815-7763
Phone: (208)762-2800 • Fax: (208)769-2819 • Website: www.idwr.idaho.gov

Brad Little
Governor

Gary Spackman
Director

May 27, 2020

TENOLD CRESCENT BAY LLC
1112 ORO REAL NE
ALBUQUERQUE, NM 87123-1939

RE: Application for Permit No. 95-17946

Dear Applicant(s):

The Department of Water Resources has received your water right application. Please refer to the number referenced above in all future correspondence regarding this application.

A legal notice of the application has been prepared and is scheduled for publication in the COEUR D ALENE PRESS on 6/4/2020 and 6/11/2020. Protests to this application may be submitted for a period ending ten (10) days after the second publication.

If the application is protested, you will be sent a copy of each protest. All protests must be resolved before the application can be considered for approval. If the protest(s) cannot be resolved voluntarily, the Department will conduct a conference and/or hearing on the matter.

If the application is not protested, the Department will process your application and notify you of any action taken on the application. If your application is approved, the Department will send you a copy of the permit.

Please contact this office if you have any questions regarding the application.

Sincerely,

A handwritten signature in blue ink that reads "Tammy Alleman".

Tammy Alleman
Administrative Assistant

CC:
IDAHO DEPT OF LANDS
PO BOX 83720
BOISE, ID 83720-0050

Alleman, Tammy

From: Alleman, Tammy
Sent: Wednesday, May 27, 2020 4:03 PM
To: 'Chantilly.Higbee@deq.idaho.gov'; 'Anna.Moody@deq.idaho.gov'; 'Horsmon,Merritt'; 'Mike Ahmer'
Subject: Request for Comments on WR#95-17946

Dear Interested Agencies:

The Department of Water Resources is seeking written comment and/or recommendations from your agency regarding the above referenced Water Right applications. You can find copies of the applications at: <http://www.idwr.idaho.gov/apps/ExtSearch/WRAJSearch/WRADJSearch.aspx>.

This office can publish notice of the application as soon as the initial review is completed; therefore, your prompt response to this request is appreciated. If your agency desires to formally protest the approval of the application(s), you may do so after the notice is published by filing a written protest along with a \$25.00 filing fee within 10 days after final publication. The deadline for comments on the applications is June 22, 2020.

Please contact the Northern Region Office at (208) 762-2800 if you have any questions regarding the applications.

Thank you,

Tammy

*Tammy Alleman
Administrative Assistant
Idaho Department of Water Resources
7600 N Mineral Drive, Suite 100
Coeur d'Alene, ID 83815-7763
Phone: (208) 762-2800
Fax (208) 762-2819*

Alleman, Tammy

From: Alleman, Tammy
Sent: Wednesday, May 27, 2020 3:33 PM
To: 'LEGALS@CDAPRESS.COM'
Subject: Legal Notice
Attachments: Legal Notice for 95-17946, 17948 to 95-17950.docx

Please publish the enclosed legal notice in the **Coeur d'Alene Press** on the dates indicated **June 4th & June 11th, 2020** (once a week for two consecutive weekly issues). If you cannot publish the notice on the proposed dates, please contact us immediately. Please send a proof once you have the article ready for print for our review.

An affidavit of publication must be submitted to the Department along with the publication bill. Please send the affidavit and bill to this office before **June 22, 2020**. Your cooperation is appreciated.

Thank you,

Tammy

*Tammy Alleman
Administrative Assistant
Idaho Department of Water Resources
7600 N Mineral Drive, Suite 100
Coeur d'Alene, ID 83815-7763
Phone: (208) 762-2800
Fax (208) 762-2819*

The following application(s) have been filed to appropriate the public waters of the State of Idaho:

95-17946

TENOLD CRESCENT BAY LLC
1112 ORO REAL NE
ALBUQUERQUE, NM 87123-1939
Point of Diversion NESW
S35 T49N R04W
KOOTENAI County
Source COEUR D ALENE LAKE
Tributary SPOKANE RIVER
Use: DOMESTIC
01/01 to 12/31
Total Diversion: 0.04 CFS
Date Filed: 05-18-2020
Place Of Use: DOMESTIC
T49N R04W S35
NESW,NWSW

95-17948

SEAN PENKERT
1400 E ELDERBERRY CIR
COEUR D ALENE, ID 83815-6556
Point of Diversion NENE
S16 T50N R04W
KOOTENAI County
Source GROUND WATER
Use: DOMESTIC
01/01 to 12/31
Total Diversion: 0.04 CFS
Date Filed: 05-18-2020
Place Of Use: DOMESTIC
T50N R04W S16 NENE

95-17949

KELSEY WALTON
1400 E ELDERBERRY CIR
COEUR D ALENE, ID 83815-6556
Point of Diversion NENE
S16 T50N R04W
KOOTENAI County
Source GROUND WATER
Use: DOMESTIC
01/01 to 12/31
Total Diversion: 0.04 CFS
Date Filed: 05-18-2020
Place Of Use: DOMESTIC
T50N R04W S16 NENE

95-17950

GREGORY PINDRAS
1923 WARREN AVE N
SEATTLE, WA 98109-2551
Point of Diversion NWSW
S35 T50N R04W
KOOTENAI County
Source GROUND WATER
Use: DOMESTIC
01/01 to 12/31
Total Diversion: 0.04 CFS
Date Filed: 05-22-2020
Place Of Use: DOMESTIC
T50N R04W S35 NWSW

Permits will be subject to all prior water rights. For additional information concerning the property location, contact the Northern office at (208)762-2800; or for a full description of the right(s), please see <https://idwr.idaho.gov/apps/ExtSearch/WRAApplicationResults/>. Protests may be submitted based on the criteria of Idaho Code § 42-203A. Any protest against the approval of this application must be filed with the Director, Dept. of Water Resources, Northern Region, 7600 N MINERAL DR STE 100, COEUR D ALENE ID 83815-7763 together with a protest fee of \$25.00 for each application on or before 6/22/2020. The protestant must also send a copy of the protest to the applicant.
GARY SPACKMAN, Director

Published on 6/4/2020 and 6/11/2020

MEMORANDUM

Date: MAY 18, 2020
To: Water Right File 97-17946
From: smaxey
Re: PRIORITY DATE 5/18/2020

<u>DOCUMENT</u>	<u>DATE</u>	<u>ISSUES</u>
ORIGINAL APPLICATION	5-7-2020	APPLICATION UNACCEPTABLE FOR FILNG. APPLICANT NOT SHOWN ON KOOTENAI PROPERTY TAX RECORDS AS PLACE OF USE PROPERTY OWNER & NOT SHOWN AS OFFICER OF TENOLD CRESCENT BAY LLC. AUTHORIZATION LETTER NOT FOR IDAHO DEPT OF WATER RESOURCES.
CORRECTED APPLICATION	5-18-2020	APPLICATION RECEIVED AT IDWR NORTHERN WITH CORRECT APPLICANT SHOWN ON LINE 1 AND CORRECT LEGAL DESCRIPTIONS FOR LINE 4 & LINE 9. APPLICATION HAS ORIGINAL SIGNATURE OF PERSON AUTHORIZED TO SIGN BY NEW LETTER OF AUTHORIZATION FOR IDWR.

Maxey, Shaun

From: Karena Fleming <karenatenold@yahoo.com>
Sent: Friday, May 15, 2020 7:42 AM
To: Maxey, Shaun
Subject: Re: Idaho Application For Permit 95-17946

Hi Shaun,

I am sending you the letter of authorization signed by Baird Fleming, manager of Tenold Crescent Bay LLC, authorizing me as agent to obtain the permit from the IDWR. I am also attaching the revised application with my initials and date where the changes were made. I can't remember per our phone conversation if you also needed these mailed to you?

Let me know if you need anything else.

Thank you

Karena Tenold Fleming
808-265-2625

Maxey, Shaun

From: Karena Fleming <karenatenold@yahoo.com>
Sent: Wednesday, May 13, 2020 12:23 PM
To: Maxey, Shaun
Subject: Re: Idaho Application For Permit 95-17946

Hi Shaun,
Thank you for your call. I'll get you the new information as soon as I have access to my computer again (probably this weekend).
Thanks
Karena Tenold Fleming

Sent from Yahoo Mail for iPhone

On Tuesday, May 12, 2020, 3:48 PM, Maxey, Shaun <Shaun.Maxey@idwr.idaho.gov> wrote:

Ms. Fleming:

Please phone me at (208) 762.2816 about some additional information that is required for your Application for Permit.

Shaun Maxey

Shaun M. Maxey

Sr. Water Resource Agent

Idaho Department of Water Resources, Northern Region

Coeur d'Alene, ID 83815

(208) 762.2816

CONVERSATION MEMO

OV- Office Visit T-Telephone M-Meeting O- Other

TO Right No. 95-17946

FROM Shaun MAXEY

☐ OV ☒ T ☐ M ☒ Other E-mail DATE 5/12/20 WITH TENOLD CRESCENT BAY LLC
Left Voicemail message at (808) 265, 2625 requesting call
back, and sent email requesting callback to Karena Tenold
Fleming. Reached Ms. TENOLD in separate phone call at about
5 P.M. and asked her to fill in Representative information, provide
letter of authorization, initial & date changes, and return page 2
of Application with her original signature via U.S. mail. She said
she was traveling and it might be several days before she could do it.
☐ OV ☐ T ☐ M ☒ Other office DATE 5/18/20 WITH Karena Fleming-Tenold
Ms. Fleming Tenold dropped off corrected Application For
Permit & Letter of Authorization.

☐ OV ☐ T ☐ M ☐ Other _____ DATE _____ WITH _____

☐ OV ☐ T ☐ M ☐ Other _____ DATE _____ WITH _____

Maxey, Shaun

From: Maxey, Shaun
Sent: Tuesday, May 12, 2020 2:48 PM
To: 'Karena Fleming'
Subject: Idaho Application For Permit 95-17946

Ms. Fleming:

Please phone me at (208) 762.2816 about some additional information that is required for your Application for Permit.

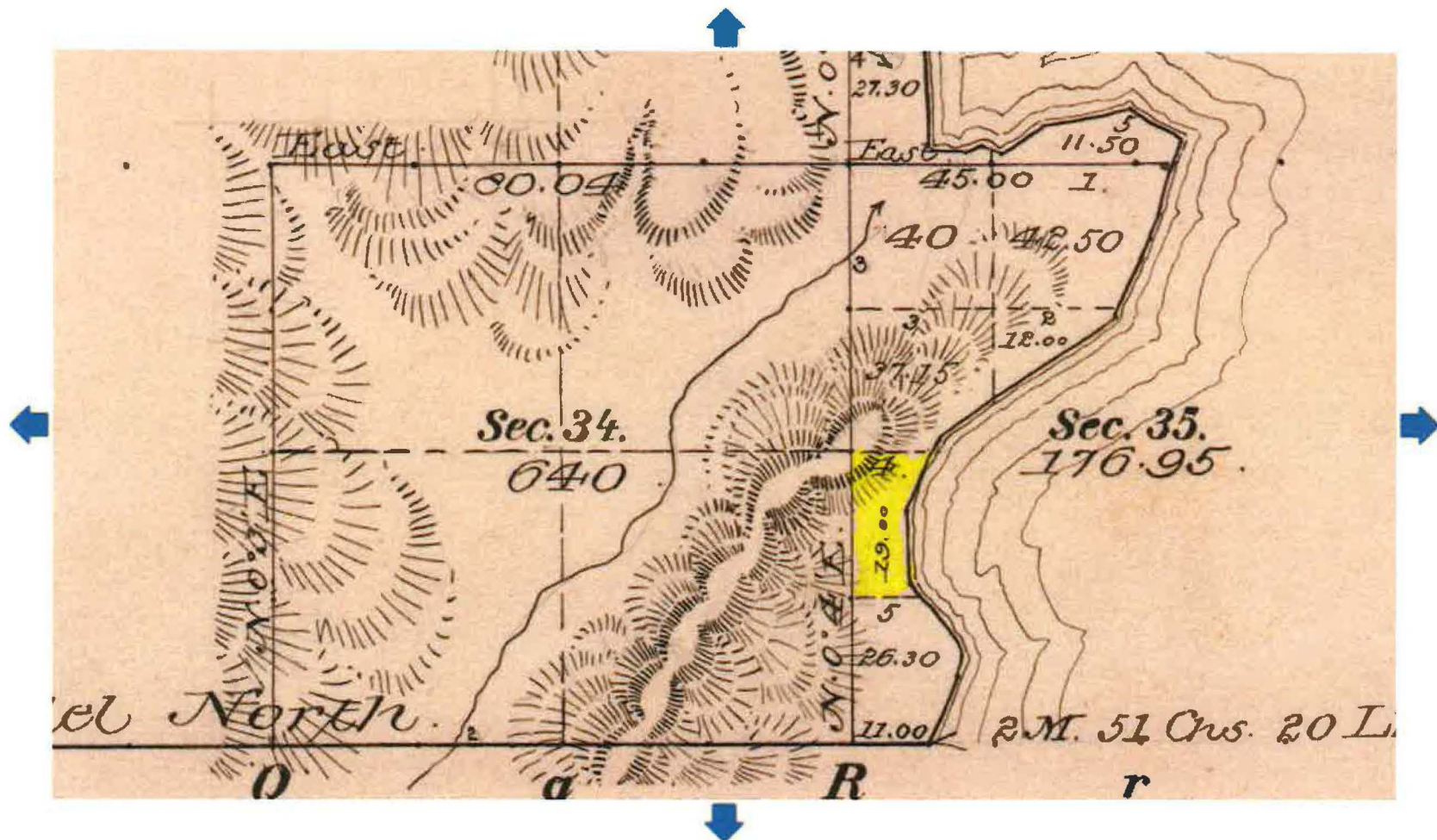
Shaun Maxey


Shaun M. Maxey
Sr. Water Resource Agent
Idaho Department of Water Resources, Northern Region
Coeur d'Alene, ID 83815
(208) 762.2816

MEMORANDUM

Date: May 8, 2020
To: Water Right File 95-17946
From: smaxey
Re: **PRIORITY DATE 5/7/2020**

<u>APPLICATION VERSION</u>	<u>IDWR DATE RECVD</u>	<u>IDAPA 37.03.08 STATUS</u>	<u>PRIORITY</u>
ORIGINAL APPLICATION	5/7/2020	ACCEPTABLE FOR FILING. RECEIVED AT IDWR N. REGION OFFICE. 5/7/2019 WITH APPLICANT NAME (LINE 1) THAT DOES NOT MATCH LINE 11(B) OF APPLICATION (TENOLD CRESCENT BAY LLC). SIGNATURE AUTHORIZATION DOCUMENT PROVIDED.	5/7/2020
CORRECTED APPLICATION	5/8/2020	ACCEPTABLE FOR FILING. SIGNATOR OF ORIGINAL APPLICATION CHANGED LINE 1 OF APPLICATION TO MATCH LINE 11(B) AND PROVIDED ADDITIONAL MAP.	5/7/2020



 Hold down the Ctrl key to select a region with the mouse.

Maxey, Shaun

From: Maxey, Shaun
Sent: Friday, May 8, 2020 10:25 AM
To: 'Karena Fleming'
Subject: RE: Ownership correction & map for Idaho Application For Permit

Hi:

Thanks for your quick reply. I have added your map and corrected page 1 to the Application file (95-17946).

Shaun Maxey

From: Karena Fleming [mailto:karenatenold@yahoo.com]
Sent: Friday, May 8, 2020 10:10 AM
To: Maxey, Shaun <Shaun.Maxey@idwr.idaho.gov>
Subject: Re: Ownership correction & map for Idaho Application For Permit

Hello Shaun,
Thank you for taking the time to call me this morning and for helping me correct the areas on my application.
Here are the two corrected pages. I will also put them in the mail today.
Thank you,
Karena Tenold Fleming

On Friday, May 8, 2020, 10:27:41 AM MDT, Maxey, Shaun <shaun.maxey@idwr.idaho.gov> wrote:

Ms. Tenold Fleming:

Please give me a brief phone call at (208) 762.2816 concerning a correction to Line 1 of your Application for Permit and the Application Map. I will explain why the correction and map are necessary and how you can use them to correct the Application.

These corrections are required before we can proceed to publication of the required legal notices on your Application.

Thanks,

Shaun Maxey

Shaun M. Maxey

Sr. Water Resource Agent

Idaho Department of Water Resources, Northern Region

Coeur d'Alene, ID 83815

(208) 762.2816



0003695018

**STATE OF IDAHO***Office of the secretary of state, Lawrence Denney***ANNUAL REPORT**

Idaho Secretary of State

PO Box 83720

Boise, ID 83720-0080

(208) 334-2301

Filing Fee: \$0.00

For Office Use Only

-FILED-

File #: 0003695018

Date Filed: 12/2/2019 3:34:10 PM

Entity Name and Mailing Address:

TENOLD CRESCENT BAY, L.L.C.

The file number of this entity on the records of the Idaho Secretary of State is: 0000367925

Address

1112 ORO REAL NE
ALBUQUERQUE, NM 87123-1939

Entity Details:

Entity Status

Active-Existing

This entity is organized under the laws of:

IDAHO

If applicable, the old file number of this entity on the records of the Idaho Secretary of State was: W119817

The registered agent on record is:

Registered Agent

PETER C ERBLAND

Registered Agent

Physical Address

435 W HANLEY AVE STE 101

COEUR D ALENE, ID 83815

Mailing Address

Limited Liability Company Managers and Members

Name	Title	Business Address
BAIRD E FLEMING	Manager	1112 ORO REAL NE ALBUQUERQUE, NM 87123

The annual report must be signed by an authorized signer of the entity.

Baird Fleming12/02/2019

Sign Here

Date

Signer's Title: Manager

B0420-5766 12/02/2019 3:34 PM Received by ID Secretary of State Lawrence Denney