

E-mail
RECEIVED

MAY 01 2020

DEPT OF WATER RESOURCES
SOUTHERN REGION

42-222 POD - 07/18

STATE OF IDAHO
DEPARTMENT OF WATER RESOURCES

APPLICATION FOR TRANSFER OF WATER RIGHT - POINT(S) OF DIVERSION

This form may be used to apply to change and/or add points of diversion for existing water rights and to report an ownership change for a water right(s) in connection with the proposed point of diversion change(s). Do not use this form to apply for changes to other elements of a water right. See the Application for Transfer Instructions for help completing this form and for mailing addresses of Department offices where your application can be submitted.

Check all that apply:

- ☒ Change diversion point(s) ☒ Add diversion point(s) ☐ Ownership change ☐ Ownership split
☐ Transfer is for changes pursuant to Idaho Code § 42-221.O.8. Attach an explanation and any supporting documentation.

1. APPLICANT(S) Sun Valley Water & Sewer District Phone 208.622-9507
2. MAILING ADDRESS Post Office Box 2410 City Sun Valley
State Idaho Zip 83353 Email pat@svwsd.com

- ☐ If the applicant is not an individual and not registered to do business in the State of Idaho, attach documentation identifying officers authorized to sign for the applicant.
☐ If the applicant is not the current water right(s) owner, attach documentation of authority to file the application.
☐ If the application includes a change in ownership of water right(s), attach a copy of the conveyance document, such as a warranty deed, court decree, contract of sale, etc. The conveyance document must include a legal description of the property conveyed or description of the water right if no land is conveyed. Additional fee(s) are required for water right ownership changes; see Item 9 for the fee schedule.

If the ownership change resulted in the water right(s) being split, how did the division occur? Mark one:

- ☐ The water rights or claims were divided as specifically identified in a deed, contract, or other conveyance document.
☐ The water rights or claims were divided proportionately based on the portion of their place(s) of use acquired by the new owner.

- ☒ If the application is not signed by the applicant, attach a Power of Attorney or other documentation providing authority to sign for the applicant.

3. LIST WATER RIGHT NUMBER(S) 37-2722; 37-7102; 37-21151; 37-21465; 37-22444; 37-22445 and 37-22447

- ☒ Attach a copy of the water right(s) as recorded, available at idwr.idaho.gov, Water Right Transfers, Step 1, or by contacting any Department office.

4. TOTAL AMOUNT OF WATER transferred is 18.70 cfs cubic feet per second and/or _____ acre-feet per annum.
(diversion rate) (storage volume)

5. POINT OF DIVERSION - Describe all the point(s) of diversion to be included on the water right(s) after the proposed change.

- ☐ Attach Eastern Snake Plain Aquifer (ESPA) analysis if this transfer proposes to change a point of diversion affecting the ESPA. ESPA analysis information is available at idwr.idaho.gov, Water Rights, Water Right Transfers, Modeling Resources.

New?	Lot	1/4	1/4	1/4	Sec	Twp	Rge	County	Source	Local name or tag #
									please	
									see	
									attached	
									detail	

Amended, per email exchange w/ SVWS&SD 4-28-20 to 5-1-20

STATE OF IDAHO
DEPARTMENT OF WATER RESOURCES

RECEIVED

APR 13 2020

APPLICATION FOR TRANSFER OF WATER RIGHT – POINT(S) OF DIVERSION

DIVISION OF WATER RESOURCES
SOUTHERN REGION

This form may be used to apply to change and/or add points of diversion for existing water rights and to report an ownership change for a water right(s) in connection with the proposed point of diversion change(s). Do not use this form to apply for changes to other elements of a water right. See the [Application for Transfer Instructions](#) for help completing this form and for mailing addresses of Department offices where your application can be submitted.

Check all that apply:

- ☒ Change diversion point(s) ☒ Add diversion point(s) ☐ Ownership change ☐ Ownership split
☐ Transfer is for changes pursuant to [Idaho Code § 42-221.O.8](#). Attach an explanation and any supporting documentation.

1. **APPLICANT(S)** Sun Valley Water & Sewer District Phone 208.622.9507

2. **MAILING ADDRESS** Post Office Box 2410 City Sun Valley

State Idaho Zip 83353 Email pat@svwsd.com

- ☐ If the applicant is not an individual and not registered to do business in the State of Idaho, attach documentation identifying officers authorized to sign for the applicant.
- ☐ If the applicant is not the current water right(s) owner, attach documentation of authority to file the application.
- ☐ If the application includes a change in ownership of water right(s), attach a copy of the conveyance document, such as a warranty deed, court decree, contract of sale, etc. The conveyance document must include a legal description of the property conveyed or description of the water right if no land is conveyed. Additional fee(s) are required for water right ownership changes; see Item 9 for the [fee schedule](#).

If the ownership change resulted in the water right(s) being split, how did the division occur? Mark one:

- ☐ The water rights or claims were divided as specifically identified in a deed, contract, or other conveyance document.
- ☐ The water rights or claims were divided proportionately based on the portion of their place(s) of use acquired by the new owner.
- ☒ If the application is not signed by the applicant, attach a Power of Attorney or other documentation providing authority to sign for the applicant.

3. **LIST WATER RIGHT NUMBER(S)** 37-2722, 37-7147, 37-21151, 37-21465, 37-22444, 37-22445 and 37-22447

- ☒ Attach a copy of the water right(s) as recorded, available at [idwr.idaho.gov](#), *Water Right Transfers, Step 1*, or by contacting any Department office.

4. **TOTAL AMOUNT OF WATER** transferred is 18.85 cfs cubic feet per second and/or _____ acre-feet per annum.

(diversion rate)
(storage volume)

5. **POINT OF DIVERSION** – Describe all the point(s) of diversion to be included on the water right(s) after the proposed change.

- ☐ Attach Eastern Snake Plain Aquifer (ESPA) analysis if this transfer proposes to change a point of diversion affecting the ESPA. ESPA analysis information is available at [idwr.idaho.gov](#), *Water Rights, Water Right Transfers, Modeling Resources*.

New?	Lot	¼	¼	¼	Sec	Twp	Rge	County	Source	Local name or tag #
									please	
									see	
									attached	
									detail	

6. GENERAL INFORMATION

- a. Describe the complete diversion system, including how you will accommodate a measuring device and lockable controlling works should they be required now or in the future:

Large complex municipal water system, all points of diversion are metered and located in secure buildings.

- b. Who owns the property at the point(s) of diversion? Sun Valley Water & Sewer District

If other than the applicant, describe the arrangement enabling the applicant to access the property for the diversion system:

Long term lease

- c. To your knowledge, has/is any portion of the water right(s) proposed to be changed:

Yes No

- ☐ ☒ undergone a period of five or more consecutive years of non-use,
☐ ☒ currently used in a mitigation plan limiting the use of water under the right(s), or
☐ ☒ currently enrolled in a Federal set-aside program limiting the use of water under the right(s)?

If yes, describe:

- d. Is any portion of the water right(s) proposed to be changed currently leased to the Water Supply Bank? ☐ Yes ☒ No

- ☐ If yes and there are multiple owners, attach a Lessor Designation form.
☐ If yes, the individual owner or designated lessor must complete, sign and attach an IRS Form W-9.
(Disregard if these items are on file and ownership has not changed.)

7. **MAP** – ☒ Attach a map of the diversion, measurement, control and distribution system. Include the place of use if a split of the water right occurred. Clearly label the map with township, range, section and ¼ ¼ of section information. You may create a map at idwr.idaho.gov, *Water Rights, Water Right Transfers, File a Transfer Application, Step 2C*.

8. **SIGNATURE** – The information in this application is true to the best of my knowledge. I understand any willful misrepresentations in this application may result in rejection of the application or cancellation of an approval.

Signature of applicant or authorized agent

Pat McMahon, General Manager, SVWSD

Print name and title if applicable

04/10/20

Date

Signature of applicant or authorized agent

Print name and title if applicable

Date

9. **FEE** – ☒ The application filing fee provided in Idaho Code § 42-221.O, must be submitted with the application for transfer. Applications for changes pursuant to Idaho Code § 42-221.O.8. require a filing fee of \$50 per water right. All other application fees are based on the total amount of water proposed for transfer in Item 4: the larger fee for either cubic feet per second (diversion rate) or acre-feet per annum (storage volume). The Fee Schedule is available at www.idwr.idaho.gov, *Water Right Transfers, Step 4* and in the Application for Transfer Instructions.

FOR DEPARTMENT USE ONLY

Transfer includes _____ pages of attachments.

Received by DM

Date 4-13-2020

Fee paid \$1,850 - Date 4-13-2020

Received by DM

Receipt # S037869

Preliminary review by _____

Date _____

Active in the Water Supply Bank? Yes ☐ No ☐

W-9 received? Yes ☐ No ☐

Name on W-9 _____

W-9 forwarded to fiscal? Yes ☐ No ☐

(Do NOT scan the W-9 – confidential information is held by fiscal only)

SUN VALLEY WATER & SEWER DISTRICT

Post Office Box 2410
Sun Valley, Idaho 83353

RECEIVED

APR 13 2020


DEPT OF WATER RESOURCES
SOUTHERN REGION

AUTHORIZATION

The undersigned, **JAMES LOYD**, chairman of Board of Directors of the Sun Valley Water and Sewer District hereby authorizes **PATRICK MCMAHON**, the General Manager of the District, to execute and sign on behalf of the District all Idaho Department of Water Resources documents, instruments and applications necessary to apply for, and effect, a change in the points of diversion and places of use for any or all Idaho water rights or permits held in the name of the District. This authorization is dated March 19, 2020 and shall remain in effect for the remainder of calendar year 2020

DATED: March 19th, 2020

SUN VALLEY WATER AND SEWER DISTRICT



JAMES LOYD, CHAIRMAN

State of Idaho
Department of Water Resources
How SVWSD Sees Its Well Locations

Point of Diversion / Location

	Local name or tag #	New	Lot	1/4	1/4	1/4 (spring)	Sec	Twp	Rge	County	Source	GPS (N)	GPS (W)	Elevation
1	4A	No	37-2722	NW	NW	-	8	04N	18	Blaine	Groundwater	43 40.061	114 19.693	5904
2	5	No	37-2722	NE	SE	-	7	04N	18E	Blaine	Groundwater	43 41.609'	114 20.979'	5902
3	7	No	37-7102	SW	SE	-	19	04N	18E	Blaine	Groundwater	43 39.637'	114 21.237'	592
4	8	No	37-7102	SW	SE	-	19	04N	18E	Blaine	Groundwater	43 39.560'	114 21.185'	5901
5	10	No	37-7102	SW	SE	-	19	04N	18E	Blaine	Groundwater	43 39.603'	114 21.214'	5914
6	11	No	37-7102	SW	SE	-	19	04N	18E	Blaine	Groundwater	43 39.533'	114 21.162'	5887
7	12	No	37-21151	NW	NE	-	18	04N	18E	Blaine	Groundwater	43 41.231'	114 21.362'	5894
8	13	No	37-21465	NW	NE	-	30	04N	18E	Blaine	Groundwater	43 39.805'	114 19.624'	5934
9	1	No	37-22444	NE	SE	-	7	04N	18E	Blaine	Groundwater	43 41.678'	114 20.945'	5907
10	2	No	37-22445	SE	NE	-	7	04N	18E	Blaine	Groundwater	43 41.696'	114 20.910'	5912
11	3	No	37-22447	SE	NE	-	7	04N	18E	Blaine	Groundwater	43 41.749'	114 20.882'	5918
	14	Yes		SW	SE		7	04N	18E	Blaine				

5926

RECEIVED

MAY 01 2020

DEPT OF WATER RESOURCES
SOUTHERN REGION

AMENDED, per email exchange w/ SVWSD 4-28-20 to 5-1-20

State of Idaho
Department of Water Resources
How SVWSD Sees Its Well Locations

Point of Diversion / Location

	Local name or tag #	New	Lot	1/4	1/4	1/4 (spring)	Sec	Twp	Rge	County	Source	GPS (N)	GPS (W)	Elevation
1	4A	No	37-2722	NW	NW	-	8	04N	18	Blaine	Groundwater	43 40.061	114 19.693	5904
2	5	No	37-2722	SE	NE	-	8	04N	18E	Blaine	Groundwater	43 41.609'	114 20.979'	5902
3	7	No	37-7102	SW	SE	-	19	04N	18E	Blaine	Groundwater	43 39.637'	114 21.237'	5926
4	8	No	37-7102	SW	SE	-	19	04N	18E	Blaine	Groundwater	43 39.560'	114 21.185'	5901
5	10	No	37-7102	SW	SE	-	19	04N	18E	Blaine	Groundwater	43 39.603'	114 21.214'	5914
6	11	No	37-7102	SW	SE	-	19	04N	18E	Blaine	Groundwater	43 39.533'	114 21.162'	5887
7	12	No	37-21151	NW	NE	-	18	04N	18E	Blaine	Groundwater	43 41.231'	114 21.362'	5894
8	13	No	37-21465	NW	NE	-	30	04N	18E	Blaine	Groundwater	43 39.805'	114 19.624'	5934
9	1	No	37-22444	NE	SE	-	7	04N	18E	Blaine	Groundwater	43 41.678'	114 20.945'	5907
				SE	NE	-	7	04N	18E	Blaine	Groundwater			
10	2	No	37-22445	SE	NE	-	7	04N	18E	Blaine	Groundwater	43 41.696'	114 20.910'	5912
11	3	No	37-22447	SE	NE	-	7	04N	18E	Blaine	Groundwater	43 41.749'	114 20.882'	5918
	14	Yes		SW	SE		7	04N	18E	Blaine				

SEED



WATER RIGHT REPORT

4/9/2020

IDAHO DEPARTMENT OF WATER RESOURCES

Water Right Report

WATER RIGHT NO. 37-2722

<u>Owner Type</u>	<u>Name and Address</u>
Current Owner	SUN VALLEY WATER & SEWER DISTRICT PO BOX 2410 SUN VALLEY, ID 83353 2086227610

Priority Date: 01/03/1966

Basis: Decreed

Status: Active

<u>Source</u>	<u>Tributary</u>
GROUND WATER	

<u>Beneficial Use</u>	<u>From</u>	<u>To</u>	<u>Diversion Rate</u>	<u>Volume</u>
MUNICIPAL	1/01	12/31	3.63 CFS	2628 AFA
Total Diversion			3.63 CFS	2628 AFA

Location of Point(s) of Diversion:

GROUND WATER	NENE	Sec. 24	Township 04N	Range 17E	BLAINE County
GROUND WATER	SENE	Sec. 07	Township 04N	Range 18E	BLAINE County
GROUND WATER	SENE	Sec. 07	Township 04N	Range 18E	BLAINE County
GROUND WATER	NESE	Sec. 07	Township 04N	Range 18E	BLAINE County
GROUND WATER	NESE	Sec. 07	Township 04N	Range 18E	BLAINE County
GROUND WATER	NWNW	Sec. 08	Township 04N	Range 18E	BLAINE County

Place(s) of use: Large POU Info

Conditions of Approval:

1. C18 This partial decree is subject to such general provisions necessary for the definition of the rights or for the efficient administration of the water rights as may be ultimately determined by the Court at a point in time no later than the entry of a final unified decree. Section 42-1412(6), Idaho Code.

2. C03 Right includes accomplis J change in point of diversion purs it to Section 42-1425, Idaho Code.
3. 124 Place of use is within the service area of the Sun Valley Water and Sewer District municipal water supply system as provided for under Idaho Law.

Dates:**Licensed Date:****Decreed Date:** 08/05/2010**Permit Proof Due Date:****Permit Proof Made Date:****Permit Approved Date:****Permit Moratorium Expiration Date:****Enlargement Use Priority Date:****Enlargement Statute Priority Date:****Water Supply Bank Enrollment Date Accepted:****Water Supply Bank Enrollment Date Removed:****Application Received Date:****Protest Deadline Date:****Number of Protests:** 0**Other Information:****State or Federal:** S**Owner Name Connector:****Water District Number:** TBD**Generic Max Rate per Acre:****Generic Max Volume per Acre:****Civil Case Number:****Old Case Number:****Decree Plaintiff:****Decree Defendant:****Swan Falls Trust or Nontrust:****Swan Falls Dismissed:****DLE Act Number:****Cary Act Number:****Mitigation Plan:** False



WATER RIGHT REPORT

4/9/2020

IDAHO DEPARTMENT OF WATER RESOURCES

Water Right Report

WATER RIGHT NO. 37-7147

<u>Owner Type</u>	<u>Name and Address</u>
Current Owner	SUN VALLEY WATER & SEWER DISTRICT PO BOX 2410 SUN VALLEY, ID 83353 2086227610
Attorney	EVAN ROBERTSON ROBERTSON & SLETTE PLLC 134 THIRD AVENUE EAST PO BOX 1906 TWIN FALLS, ID 83303-1906 2087340700
Original Owner	SUN VALLEY CO INC PO BOX 416 SUN VALLEY, ID 83353 2086224438

Priority Date: 05/23/1972

Basis: Decreed

Status: Active

<u>Source</u>	<u>Tributary</u>
GROUND WATER	

<u>Beneficial Use</u>	<u>From</u>	<u>To</u>	<u>Diversion Rate</u>	<u>Volume</u>
MUNICIPAL	01/01	12/31	0.15 CFS	108 AFA
Total Diversion			0.15 CFS	108 AFA

Location of Point(s) of Diversion:

GROUND WATER | NENE | Sec. 24 | Township 04N | Range 17E | BLAINE County

Place(s) of use: Large POU Info

Conditions of Approval:

1. C18 This partial decree is subject to such general provisions necessary for the definition of the rights or for the efficient administration of the water rights as may be ultimately determined by the Court at a point in time no later than the entry of a final unified decree. Section 42-1412(6), Idaho Code.
2. 135 The boundary encompassing the place of use for this water right is described with a digital boundary as defined by I.C. Section 42-202B(2) and authorized pursuant to I.C. Section 42-1411(2)(h). The data comprising the digital boundary are incorporated herein by reference and are stored on a CD-ROM disk issued in duplicate originals on file with the SRBA District Court and the Idaho Department of Water Resources. A map depicting the place of use is attached hereto to illustrate the place of use described by the digital boundary.
3. 124 Place of use is within the service area of the Sun Valley Water and Sewer District municipal water supply system as provided for under Idaho Law.

Dates:

Licensed Date:

Decreed Date: 08/31/2010

Permit Proof Due Date: 7/1/1977

Permit Proof Made Date:

Permit Approved Date:

Permit Moratorium Expiration Date:

Enlargement Use Priority Date:

Enlargement Statute Priority Date:

Water Supply Bank Enrollment Date Accepted:

Water Supply Bank Enrollment Date Removed:

Application Received Date:

Protest Deadline Date:

Number of Protests: 0

Other Information:

State or Federal: S

Owner Name Connector:

Water District Number: TBD

Generic Max Rate per Acre:

Generic Max Volume per Acre:

Civil Case Number:

Old Case Number:

Decree Plaintiff:

4/9/2020

Water Right Report

Decree Defendant:

Swan Falls Trust or Nontrust:

Swan Falls Dismissed:

DLE Act Number:

Cary Act Number:

Mitigation Plan: False



WATER RIGHT REPORT

4/9/2020

IDAHO DEPARTMENT OF WATER RESOURCES

Water Right Report

WATER RIGHT NO. 37-21151

<u>Owner Type</u>	<u>Name and Address</u>
Current Owner	SUN VALLEY WATER & SEWER DIST PO BOX 2410 SUN VALLEY, ID 83353-2410 2086227610

Priority Date: 09/10/2003

Basis: License

Status: Active

<u>Source</u>	<u>Tributary</u>
GROUND WATER	

<u>Beneficial Use</u>	<u>From</u>	<u>To</u>	<u>Diversion Rate</u>	<u>Volume</u>
MUNICIPAL	01/01	12/31	2.06 CFS	
Total Diversion			2.06 CFS	

Location of Point(s) of Diversion:

GROUND WATER|NWNE|Sec. 18|Township 04N|Range 18E|BLAINE County

Place(s) of use: [Large POU Info](#)

Conditions of Approval:

1. 126 Place of use is within the service area of the Sun Valley Water and Sewer District as provided for under Idaho law.
2. 180 A map depicting the place of use boundary for this water right at the time of this approval is attached to this document for illustrative purposes.
3. 01M After specific notification by the Department, the right holder shall install a suitable measuring device or shall enter into an agreement with the Department to determine the amount of water diverted from power records and shall annually report the information to the Department.
4. 075 Irrigation of large projects such as parks, golf courses, or sports activities fields is not authorized under this right.

5. 070 The irrigation occurring under this municipal use shall not exceed 1/2 acre within each platted subdivision lot upon which a home has been constructed. This right does not provide for irrigation of common areas or for irrigation of lots upon which homes have not been constructed.
6. 022 The daily diversion volume for non-domestic uses under this municipal right shall not exceed 2,500 gallons per use and the daily diversion volume for domestic uses under this right shall not exceed 13,000 gallons per dwelling in accordance with Section 42-111, Idaho Code.
7. 102 The right holder shall not provide water diverted under this right for the irrigation of land having appurtenant surface water rights as a primary source of irrigation water except when the surface water rights are not available for use. This condition applies to all land with appurtenant surface water rights, including land converted from irrigated agricultural use to other land uses but still requiring water to irrigate lawns and landscaping.
8. R55 This right is for the use of trust water and is subject to review 20 years after the issuance of the permit to determine availability of water and to re-evaluate the public interest.

Dates:

Licensed Date: 06/05/2012

Decreed Date:

Permit Proof Due Date: 12/1/2008

Permit Proof Made Date: 12/3/2008

Permit Approved Date: 12/18/2003

Permit Moratorium Expiration Date:

Enlargement Use Priority Date:

Enlargement Statute Priority Date:

Water Supply Bank Enrollment Date Accepted:

Water Supply Bank Enrollment Date Removed:

Application Received Date: 09/08/2003

Protest Deadline Date: 10/21/2003

Number of Protests: 0

Other Information:

State or Federal:

Owner Name Connector:

Water District Number: TBD

Generic Max Rate per Acre:

Generic Max Volume per Acre:

Civil Case Number:

Old Case Number:

Decree Plaintiff:

Decree Defendant:

Swan Falls Trust or Nontrust: T

4/9/2020

Water Right Report

Swan Falls Dismissed:

DLE Act Number:

Cary Act Number:

Mitigation Plan: False



WATER RIGHT REPORT

4/9/2020

IDAHO DEPARTMENT OF WATER RESOURCES

Water Right Report

WATER RIGHT NO. 37-21465

<u>Owner Type</u>	<u>Name and Address</u>
Current Owner	SUN VALLEY WATER & SEWER DIST PO BOX 2410 SUN VALLEY, ID 83353-2410 2086227610
Representative	GARY D SLETTE ROBERTSON & SLETTE PLLC PO BOX 1906 TWIN FALLS, ID 83303-1906 2089330700

Priority Date: 05/20/2005

Basis: License

Status: Active

<u>Source</u>	<u>Tributary</u>
GROUND WATER	

<u>Beneficial Use</u>	<u>From</u>	<u>To</u>	<u>Diversion Rate</u>	<u>Volume</u>
MUNICIPAL	01/01	12/31	2.23 CFS	
Total Diversion			2.23 CFS	

Location of Point(s) of Diversion:

GROUND WATER|NWNE|Sec. 30|Township 04N|Range 18E|BLAINE County

Place(s) of use: Large POU Info

Conditions of Approval:

- 126 Place of use is within the service area of Sun Valley Water and Sewer District as provided for under Idaho law.

2. 180 A map generally depicting the service area for this water right at the time of this approval is attached to this document for illustrative purposes.
3. R05 Use of water under this right may be regulated by a watermaster with responsibility for the distribution of water among appropriators within a water district. At the time of this approval, this water right is within State Water District No. 37.
4. R43 The right holder shall maintain a measuring device and lockable controlling works of a type approved by the Department in a manner that will provide the watermaster suitable control of the diversion(s).
5. 075 Irrigation of large projects such as parks, golf courses, or sports activities fields is not authorized under this right.
6. 022 The daily diversion volume for non-domestic uses under this municipal right shall not exceed 2,500 gallons per use and the daily diversion volume for domestic uses under this right shall not exceed 13,000 gallons per dwelling in accordance with Section 42-111, Idaho Code.
7. 070 The irrigation occurring under this municipal use shall not exceed 1/2 acre within each platted subdivision lot upon which a home has been constructed. This right does not provide for irrigation of common areas or for irrigation of lots upon which homes have not been constructed.
8. 102 The right holder shall not provide water diverted under this right for the irrigation of land having appurtenant surface water rights as a primary source of irrigation water except when the surface water rights are not available for use. This condition applies to all land with appurtenant surface water rights, including land converted from irrigated agricultural use to other land uses but still requiring water to irrigate lawns and landscaping.
9. 933 This right is for the use of trust water, and it is subject to review 20 years after its initial approval (date of permit approval) to re-evaluate the availability of trust water for the authorized use and to re-evaluate the public interest criteria for reallocating trust water.
10. 934 When the minimum stream flow water rights in the Snake River at Murphy Gage are not being satisfied, the right holder shall cease diverting water for the consumptive uses authorized by this right. The minimum stream flow water rights are for 3,900 cfs from April 1 through October 31 and 5,600 cfs from November 1 through March 31. See IDAPA 37.03.08.030.

Dates:

Licensed Date: 11/27/2019

Decreed Date:

Permit Proof Due Date: 7/1/2020

Permit Proof Made Date: 5/1/2019

Permit Approved Date: 7/15/2005

Permit Moratorium Expiration Date:

Enlargement Use Priority Date:

Enlargement Statute Priority Date:

Water Supply Bank Enrollment Date Accepted:

Water Supply Bank Enrollment Date Removed:

Application Received Date: 05/20/2005

Protest Deadline Date: 07/05/2005

Number of Protests: 0

Other Information:

State or Federal:

Owner Name Connector:

Water District Number: 37

Generic Max Rate per Acre:

Generic Max Volume per Acre:

Civil Case Number:

Old Case Number:

Decree Plaintiff:

Decree Defendant:

Swan Falls Trust or Nontrust: T

Swan Falls Dismissed:

DLE Act Number:

Cary Act Number:

Mitigation Plan: False

IDAHO Department of Water Resources



WATER RIGHT REPORT

4/9/2020

IDAHO DEPARTMENT OF WATER RESOURCES

Water Right Report

WATER RIGHT NO. 37-22444

<u>Owner Type</u>	<u>Name and Address</u>
Current Owner	SUN VALLEY WATER & SEWER DISTRICT PO BOX 2410 SUN VALLEY, ID 83353 2086227610
Attorney	GARY D SLETTE ROBERTSON & SLETTE PLLC PO BOX 1906 TWIN FALLS, ID 83303-1906 2089330700

Priority Date: 08/21/1936

Basis: Decreed

Status: Active

<u>Source</u>	<u>Tributary</u>
GROUND WATER	

<u>Beneficial Use</u>	<u>From</u>	<u>To</u>	<u>Diversion Rate</u>	<u>Volume</u>
MUNICIPAL	01/01	12/31	0.31 CFS	
Total Diversion			0.31 CFS	

Location of Point(s) of Diversion:

GROUND WATER	SENE	Sec. 07	Township 04N	Range 18E	BLAINE County
GROUND WATER	SENE	Sec. 07	Township 04N	Range 18E	BLAINE County
GROUND WATER	NESE	Sec. 07	Township 04N	Range 18E	BLAINE County
GROUND WATER	NESE	Sec. 07	Township 04N	Range 18E	BLAINE County
GROUND WATER	NWNW	Sec. 08	Township 04N	Range 18E	BLAINE County

Place(s) of use: Large POU Info

Conditions of Approval:

1. C18 This partial decree is subject to such general provisions necessary for the definition of the rights or for the efficient administration of the water rights as may be ultimately determined by the Court at a point in time no later than the entry of a final unified decree. Section 42-1412(6), Idaho Code.
2. 208 Ground water was first diverted under this right at Sun Valley Well No. 1 located in T04N, R18E, S7 NESE.
3. 124 Place of use is within the service area of the Sun Valley Water and Sewer District municipal water supply system as provided for under Idaho Law.

Dates:

Licensed Date:

Decreed Date: 05/19/2010

Enlargement Use Priority Date:

Enlargement Statute Priority Date:

Water Supply Bank Enrollment Date Accepted:

Water Supply Bank Enrollment Date Removed:

Application Received Date:

Protest Deadline Date:

Number of Protests: 0

Other Information:

State or Federal: S

Owner Name Connector:

Water District Number: TBD

Generic Max Rate per Acre:

Generic Max Volume per Acre:

Civil Case Number:

Old Case Number:

Decree Plaintiff:

Decree Defendant:

Swan Falls Trust or Nontrust:

Swan Falls Dismissed:

DLE Act Number:

Cary Act Number:

Mitigation Plan: False



WATER RIGHT REPORT

4/9/2020

IDAHO DEPARTMENT OF WATER RESOURCES

Water Right Report

WATER RIGHT NO. 37-22445

<u>Owner Type</u>	<u>Name and Address</u>
Current Owner	SUN VALLEY WATER & SEWER DISTRICT PO BOX 2410 SUN VALLEY, ID 83353 2086227610
Attorney	GARY D SLETTE ROBERTSON & SLETTE PLLC PO BOX 1906 TWIN FALLS, ID 83303-1906 2089330700

Priority Date: 09/25/1936

Basis: Decreed

Status: Active

<u>Source</u>	<u>Tributary</u>
GROUND WATER	

<u>Beneficial Use</u>	<u>From</u>	<u>To</u>	<u>Diversion Rate</u>	<u>Volume</u>
MUNICIPAL	01/01	12/31	0.52 CFS	
Total Diversion			0.52 CFS	

Location of Point(s) of Diversion:

GROUND WATER	SENE	Sec. 07	Township 04N	Range 18E	BLAINE County
GROUND WATER	SENE	Sec. 07	Township 04N	Range 18E	BLAINE County
GROUND WATER	NESE	Sec. 07	Township 04N	Range 18E	BLAINE County
GROUND WATER	NESE	Sec. 07	Township 04N	Range 18E	BLAINE County
GROUND WATER	NWNW	Sec. 08	Township 04N	Range 18E	BLAINE County

Place(s) of use: Large POU Info

Conditions of Approval:

1. C18 This partial decree is subject to such general provisions necessary for the definition of the rights or for the efficient administration of the water rights as may be ultimately determined by the Court at a point in time no later than the entry of a final unified decree. Section 42-1412(6), Idaho Code.
2. 208 Ground water was first diverted under this right at Sun Valley Well No. 2 located in T04N, R18E, S7 SENE.
3. 124 Place of use is within the service area of the Sun Valley Water and Sewer District municipal water supply system as provided for under Idaho Law.

Dates:**Licensed Date:****Decreed Date:** 05/19/2010**Enlargement Use Priority Date:****Enlargement Statute Priority Date:****Water Supply Bank Enrollment Date Accepted:****Water Supply Bank Enrollment Date Removed:****Application Received Date:****Protest Deadline Date:****Number of Protests:** 0**Other Information:****State or Federal:** S**Owner Name Connector:****Water District Number:** TBD**Generic Max Rate per Acre:****Generic Max Volume per Acre:****Civil Case Number:****Old Case Number:****Decree Plaintiff:****Decree Defendant:****Swan Falls Trust or Nontrust:****Swan Falls Dismissed:****DLE Act Number:****Cary Act Number:****Mitigation Plan:** False

IDAHO Department of Water Resources



WATER RIGHT REPORT

4/9/2020

IDAHO DEPARTMENT OF WATER RESOURCES

Water Right Report

WATER RIGHT NO. 37-22447

<u>Owner Type</u>	<u>Name and Address</u>
Current Owner	SUN VALLEY WATER & SEWER DISTRICT PO BOX 2410 SUN VALLEY, ID 83353 2086227610
Attorney	GARY D SLETTE ROBERTSON & SLETTE PLLC PO BOX 1906 TWIN FALLS, ID 83303-1906 2089330700

Priority Date: 07/26/1948

Basis: Decreed

Status: Active

<u>Source</u>	<u>Tributary</u>
GROUND WATER	

<u>Beneficial Use</u>	<u>From</u>	<u>To</u>	<u>Diversion Rate</u>	<u>Volume</u>
MUNICIPAL	01/01	12/31	0.95 CFS	
Total Diversion			0.95 CFS	

Location of Point(s) of Diversion:

GROUND WATER	SENE	Sec. 07	Township 04N	Range 18E	BLAINE County
GROUND WATER	SENE	Sec. 07	Township 04N	Range 18E	BLAINE County
GROUND WATER	NESE	Sec. 07	Township 04N	Range 18E	BLAINE County
GROUND WATER	NESE	Sec. 07	Township 04N	Range 18E	BLAINE County
GROUND WATER	NWNW	Sec. 08	Township 04N	Range 18E	BLAINE County

Place(s) of use: Large POU Info

Conditions of Approval:

1. 124 Place of use is within the service area of the Sun Valley Water and Sewer District municipal water supply system as provided for under Idaho Law.
2. 208 Ground water was first diverted under this right at Sun Valley Well No. 3 located in T04N, R18E, S7 SENE.
3. C18 This partial decree is subject to such general provisions necessary for the definition of the rights or for the efficient administration of the water rights as may be ultimately determined by the Court at a point in time no later than the entry of a final unified decree. Section 42-1412(6), Idaho Code.

Dates:

Licensed Date:

Decreed Date: 05/19/2010

Enlargement Use Priority Date:

Enlargement Statute Priority Date:

Water Supply Bank Enrollment Date Accepted:

Water Supply Bank Enrollment Date Removed:

Application Received Date:

Protest Deadline Date:

Number of Protests: 0

Other Information:

State or Federal:

Owner Name Connector:

Water District Number: TBD

Generic Max Rate per Acre:

Generic Max Volume per Acre:

Civil Case Number:

Old Case Number:

Decree Plaintiff:

Decree Defendant:

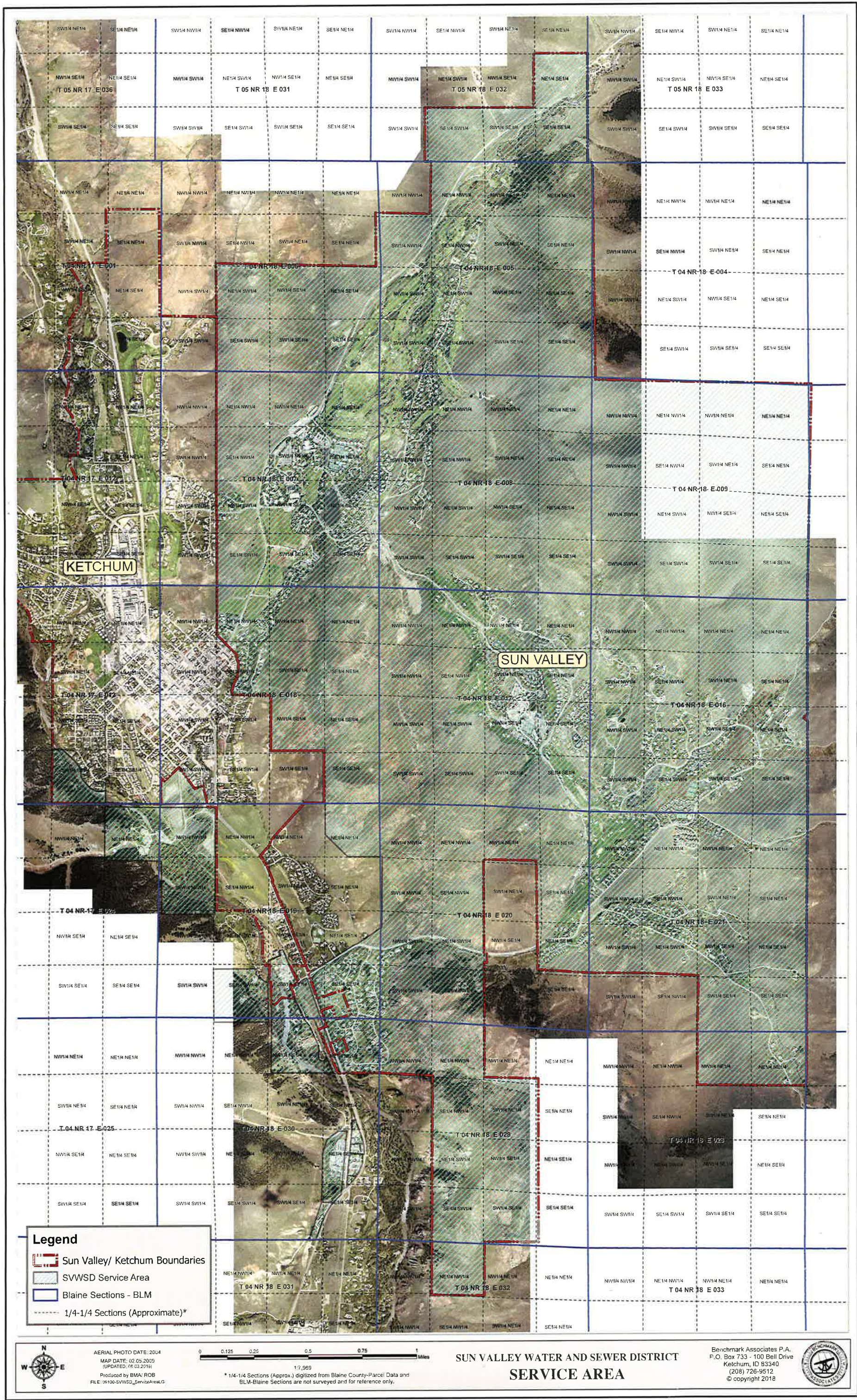
Swan Falls Trust or Nontrust:

Swan Falls Dismissed:





DLE Act Number:

Cary Act Number:

Mitigation Plan: False



Legend

-  Sun Valley/ Ketchum Boundaries
-  SVWSD Service Area
-  Blaine Sections - BLM
-  1/4-1/4 Sections (Approximate)*



AERIAL PHOTO DATE: 2004
MAP DATE: 02/05/2009
(UPDATED: 09/03/2016)
Produced by BM/ ROB
FILE: 100-SVWSD_ServiceArea.G

0 0.125 0.25 0.5 0.75 1 Miles

17,969

* 1/4-1/4 Sections (Approx.) digitized from Blaine County Parcel Data and BLM-Blaine Sections are not surveyed and for reference only.

**SUN VALLEY WATER AND SEWER DISTRICT
SERVICE AREA**

Benchmark Associates P.A.
P.O. Box 733 - 100 Bell Drive
Ketchum, ID 83340
(208) 726-9512
© copyright 2018




TRANSFER 84041

RECEIVED

MAY 6 2020

DEPT OF WATER RESOURCES
SOUTHERN REGION



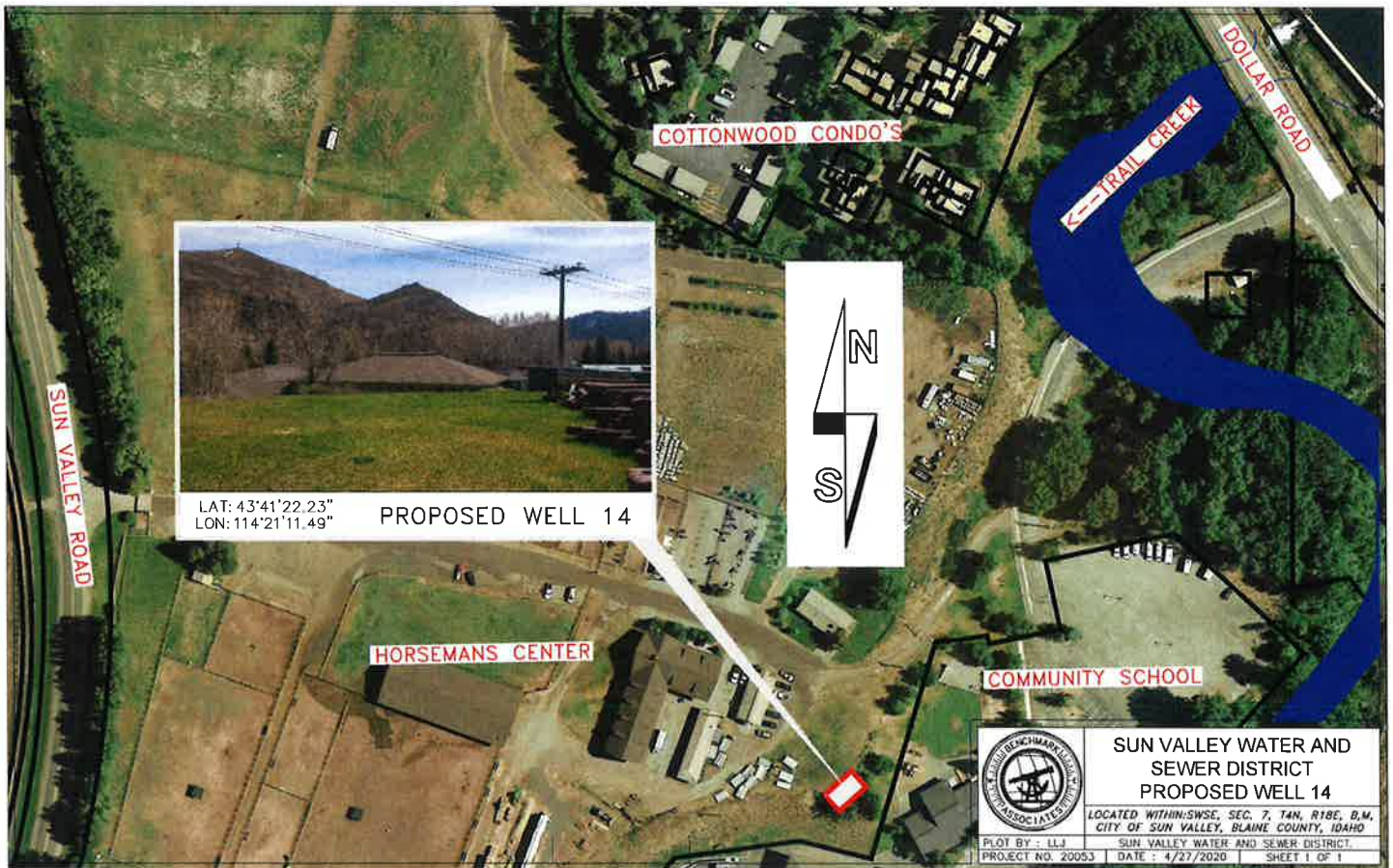
Maps from 5-6-2020
Email from Pat McMahon

TRANSFER 84041

RECEIVED

MAY 06 2020

DEPT OF WATER RESOURCES
SOUTHERN REGION



TRANSFER 84041

RECEIVED

MAY 06 2020

DEPT OF WATER RESOURCES
SOUTHERN REGION



TRANSFER 84041



TRANSFER 84041

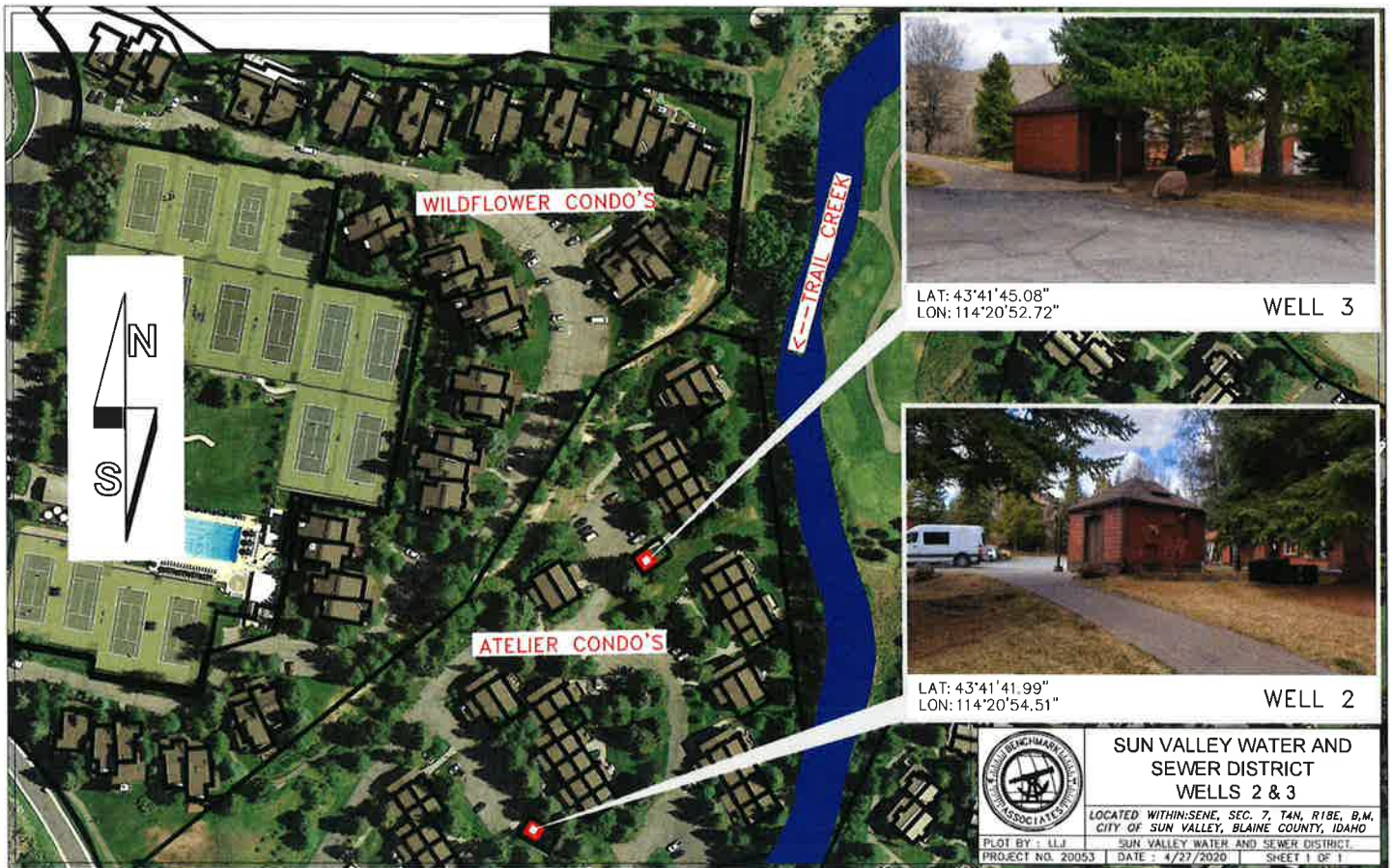


TRANSFER 84041

RECEIVED

MAY 06 2020

DEPT OF WATER RESOURCES
SOUTHERN REGION




TRANSFER 84041

RECEIVED

MAY 06 2020

DEPT OF WATER RESOURCES
SOUTHERN REGION



TRANSFER 84041



State of Idaho

DEPARTMENT OF WATER RESOURCES

SOUTHERN Region • 650 ADDISON AVE W STE 500 • TWIN FALLS, ID 83301-5858

Phone: (208)736-3033 • Fax: (208)736-3037 • Website: www.idwr.idaho.gov

Brad Little
Governor

Gary Spackman
Director

May 28, 2020

SUN VALLEY WATER & SEWER DISTRICT
PO BOX 2410
SUN VALLEY, ID 83353-2410

RE: Transfer No. 84041

Water Right No(s). 37-21151, 37-21465, 37-22444, 37-22445, 37-22447, 37-2722,
37-7102

Dear Applicant(s):

The Department of Water Resources has received your water right transfer application. Please refer to the transfer number referenced above in all future correspondence regarding this transfer.

A legal notice of the application has been prepared and is scheduled for publication in the **IDAHO MOUNTAIN EXPRESS** on **6/3/2020** and **6/10/2020**. Protests to this application may be submitted for a period ending ten (10) days after the second publication. Any protest against this application must be filed with the Department of Water Resources, together with a protest fee of \$25.00 for each application, on or before **June 22, 2020**.

If the application is protested, you will be sent a copy of each protest. All protests must be resolved before the application can be considered for approval. If the protest(s) cannot be resolved voluntarily, the Department will conduct a conference and/or hearing on the matter.

If the application is not protested, the Department will process your application and notify you of any action taken on the application. If your application is approved, the Department will send you a copy of the approval document.

Please contact this office if you have any questions regarding the application.

Sincerely,

Denise Maline

Denise Maline
Administrative Assistant

c: Robertson & Slette PLLC

Maline, Denise

From: Maline, Denise
Sent: Thursday, May 28, 2020 4:34 PM
To: Kevin Lakey (WD37)
Cc: Cyndi WD37
Subject: Comment Letter for Transfer 84041 - Sun Valley Water & Sewer
Attachments: Comment Letter to WD37 for 84041.docx; Transfer 84041 (Sun Valley Water & Sewer).pdf

Hi Kevin,

Attached is an application for transfer currently being processed within your Water District. Please review the information and provide any necessary comments within 21 days. Feel free to contact our office if you have any questions regarding this application.

Thank you,

Denise

Denise Maline
Administrative Assistant I
Idaho Dept of Water Resources, Southern Region
650 Addison Ave W, Ste 500
Twin Falls, ID 83301
(208) 293-9908
denise.maline@idwr.idaho.gov



State of Idaho

DEPARTMENT OF WATER RESOURCES

SOUTHERN Region • 650 ADDISON AVE W STE 500 • TWIN FALLS, ID 83301-5858

Phone: (208)736-3033 • Fax: (208)736-3037 • Website: www.idwr.idaho.gov

Brad Little
Governor

Gary Spackman
Director

May 28, 2020

WATER DISTRICT 37
KEVIN D LAKEY
107 W 1ST
SHOSHONE, ID 83352

RE: Transfer No. 84041 (Sun Valley Water & Sewer District)

Dear Kevin:

The Idaho Department of Water Resources (IDWR) is seeking written comment and/or recommendations from you regarding the above referenced water right application. You can find a copy of the application at:

<https://idwr.idaho.gov/apps/ExtSearch/WRAJSearch/WRADJSearch.aspx>. Please review the application, then complete the enclosed recommendation form and return it to this office within 21 days of the date of this letter.

If the application is approved, IDWR will include appropriate standard conditions of approval for a water right located within a water district, such as regulation by the watermaster, lockable controlling works, and/or measuring devices. Any special conditions or other concerns you have related to this application should be specifically addressed in your recommendation.

IDWR can finish reviewing an untested application as soon as the protest period has past. Your prompt response to this request will ensure that your recommendation can be considered. If IDWR has not received your written recommendation within 21 days from the date of this letter, IDWR will presume that you do not oppose approval of the application and that you have no comments for IDWR to consider.

Sincerely,

Denise Maline

Denise Maline
Administrative Assistant 1

Enclosure(s)

Maline, Denise

From: Maline, Denise
Sent: Thursday, May 28, 2020 11:05 AM
To: Idaho Mountain Express
Subject: LEGAL NOTICE
Attachments: Idaho Mtn Express cover letter.docx; Idaho Mtn Express ad.docx

Attached please find **(1)** legal notice being submitted for publication on June 3rd & 10th, 2020. Please let me know if there are any questions or if you are not able to run the ad on the dates requested.

Thank you in advance,

Denise @ IDWR Twin Falls

Denise Maline
Administrative Assistant I
Idaho Dept of Water Resources, Southern Region
650 Addison Ave W, Ste 500
Twin Falls, ID 83301
(208) 293-9908
denise.maline@idwr.idaho.gov



State of Idaho

DEPARTMENT OF WATER RESOURCES

SOUTHERN Region • 650 ADDISON AVE W STE 500 • TWIN FALLS, ID 83301-5858

Phone: (208)736-3033 • Fax: (208)736-3037 • Website: www.idwr.idaho.gov

Brad Little
Governor

Gary Spackman
Director

May 28, 2020

LEGAL NOTICE DEPARTMENT
IDAHO MOUNTAIN EXPRESS
PO BOX 1013
KETCHUM, ID 83340

RE: Transfer No. 84041

Water Right No(s). 37-21151, 37-21465, 37-22444, 37-22445, 37-22447,
37-2722, 37-7102

Dear Legal Notice Department:

Please publish the enclosed legal notice on the dates indicated (once a week for two consecutive weekly issues). If you cannot publish the notice on the proposed dates, please contact us immediately.

An affidavit of publication must be submitted to the Department along with the publication bill. Please send the affidavit and bill to this office before June 22, 2020. Your cooperation is appreciated.

Sincerely,

Denise Maline

Denise Maline
Administrative Assistant

Enclosure(s)

**NOTICE OF PROPOSED CHANGE OF WATER RIGHT
TRANSFER NO. 84041**

SUN VALLEY WATER & SEWER DISTRICT, PO BOX 2410, SUN VALLEY, ID 83353-2410 has filed Application No. 84041 for changes to the following water rights within BLAINE County(s): Right No(s). 37-21151, 37-21465, 37-22444, 37-22445, 37-22447, 37-2722, 37-7102; to see a full description of these rights and the proposed transfer, please see

<https://research.idwr.idaho.gov/apps/waterrights/querynewtransfers>. The purpose of the transfer is to change a portion of the above rights as follows: Application for transfer proposes to combine all of the eleven existing wells that serve the Sun Valley Water & Sewer District municipal water supply system by listing the wells as points of diversion (POD) on the District's seven municipal water rights which have a combined flow rate of 18.70 cfs. In addition, a new well will be drilled at a point approximately 0.3 mile southwest of the intersection of Saddle Road and Sun Valley Road in Sun Valley, and it will also be listed as a POD on all seven rights (12 wells total).

For additional information concerning the property location, contact Southern Region office at (208)736-3033. Protests may be submitted based on the criteria of Idaho Code Sec. 42-222. Any protest against the proposed change must be filed with the Department of Water Resources, Southern Region, 650 ADDISON AVE W STE 500, TWIN FALLS ID 83301-5858 together with a protest fee of \$25.00 for each application on or before **June 22, 2020**. The protestant must also send a copy of the protest to the applicant.

GARY SPACKMAN, Director
Published on June 3rd & 10th, 2020

TRANSFER SYNOPSIS

Date: May 12, 2020
To: Transfer 84041, Sun Valley Water & Sewer District file
From: Jim Bitzenburg
Re: Summary of transfer

Application for transfer proposes to combine all of the eleven existing wells that serve the Sun Valley Water & Sewer District municipal water supply system by listing the wells as points of diversion (POD) on the District's seven municipal water rights which have a combined flow rate of 18.70 cfs. In addition, a new well will be drilled at a point approximately 0.3 mile southwest of the intersection of Saddle Road and Sun Valley Road in Sun Valley, and it will also be listed as a POD on all seven rights (12 wells total).

Because the transfer involves changing and adding PODs, it will be advertised and public comment will be sought. The transfer is located within WD-37 and Watermaster comments will be solicited.

The rights involved in the transfer are:

37-2722	3.63 cfs	2628.0 AF
37-7102	9.00 cfs	
37-21151	2.06 cfs	
37-21465	2.23 cfs	
37-22444	0.31 cfs	
37-22445	0.52 cfs	
37-22447	0.95 cfs	

FEE MEMORANDUM

Date: May 8, 2020
To: Sun Valley Water & Sewer District Transfer #84041 File
From: Jim Bitzenburg
Re: Receipting/disposition of fees paid

This transfer was filed on April 13, 2020 and its purpose is to change and/or add eleven existing PODs (wells) that are authorized on the seven municipal rights to each of the rights to allow diversion of each right from all eleven PODs, in addition to a new well for a total of 12 PODs on each right. Because there is no limit on the amount diverted from any well, the total flow rate of the seven rights is the basis for the fee. The total flow rate is 18.70 cfs and the corresponding fee is \$1940.00. A fee of \$1850.00 was paid when the application was filed, with check #16052 from Sun Valley Water & Sewer District, IDWR receipt #S037869. The District was contacted about the additional fee and they paid it with check #16086 on May 5, 2020, IDWR receipt #C108704.

Bitzenburg, James

From: Pat SVWSD IMAP <pat@svwsd.com>
Sent: Wednesday, May 06, 2020 12:05 PM
To: Bitzenburg, James; Skinner, Corey; Evan Robertson
Cc: Marybeth Collins
Subject: Fwd: POD transfer

Attachments available until Jun 5, 2020

Good Morning Jim,

Attached you will find 7 maps detailing the District's current and proposed points of diversion. I will follow up with hard copies for you. The documents seem to mirror your work, which should refine the file.

Thank you,

Pat

Begin forwarded message:

From: Pat SVWSD <pat@svwsd.com>
Subject: Fwd: POD transfer
Date: May 5, 2020 at 10:33:29 AM MDT
To: Pat McMahon <pat@svwsd.com>

Begin forwarded message:

From: Larry Jones <Larry@bma5b.com>
Date: May 4, 2020 at 7:22:40 PM MDT
To: Pat SVWSD <pat@svwsd.com>
Subject: RE: POD transfer

Pat,

Here is what I have so far.

Let me know if you want any changes or additions.

Larry Jones PLS
P.O. Box 733
Ketchum, Id, 83340
208-726-9512
larry@bma5b.com

From: Pat SVWSD <pat@svwsd.com>
Sent: Friday, May 1, 2020 10:04 AM
To: Larry Jones <larry@bma5b.com>
Subject: Fwd: POD transfer

FYI

Begin forwarded message:

From: "Bitzenburg, James" <James.Bitzenburg@idwr.idaho.gov>
Date: May 1, 2020 at 9:44:29 AM MDT
To: Pat SVWSD IMAP <pat@svwsd.com>
Cc: "Skinner, Corey" <Corey.Skinner@idwr.idaho.gov>, "erobertson@rsidaholaw.com" <erobertson@rsidaholaw.com>, Marybeth Collins <marybeth@svwsd.com>
Subject: RE: POD transfer

Pat-

I have attached a couple of maps of where I believe the PODs are actually located, based on your GPS coordinates and/or the locations we have them placed in our system. It looks like the GPS coordinates for wells 4A and 13 are not accurate, as they place the points in Section 20. The legal descriptions appear correct, however. The legal description for well 5 is incorrect, I believe, as it should be NESE, Section 7, T04N, R18E, but it looks like the GPS coordinates are okay on that one. I put together a list of what the POD locations should be based on the coordinates you provided and/or where we place them. I have also included site tag numbers where I could find them.

I'll give you a call soon to talk about it.

Jim

Jim Bitzenburg
Water Resource Agent
Idaho Department of Water Resources
Southern Regional Office
Phone (208)-736-3033
james.bitzenburg@idwr.idaho.gov

-----Original Message-----

From: Pat SVWSD IMAP [<mailto:pat@svwsd.com>]
Sent: Thursday, April 30, 2020 3:46 PM
To: Bitzenburg, James <James.Bitzenburg@idwr.idaho.gov>; Skinner, Corey <Corey.Skinner@idwr.idaho.gov>
Cc: Marybeth Collins <marybeth@svwsd.com>; Evan Robertson <erobertson@rsidaholaw.com>
Subject: Re: POD transfer

Hi Jim,

You are correct, I transposed 37-7102 and put 37-7147 in its place, would you like a new correct application?

We can issue a new check in the total amount of just for the additional \$90.00.

Well #1 straddles the quarter section line, so both the NESE and SENE sections are included in the attachment.

Wells #2 & #3 are located in the SENE 7 04N 18E, and Well#1 is partially located in this quarter section.

Benchmark Engineering is working on mapping and defining our POD's, which should clear up these mysteries.

Thank you for your help, it is appreciated, I will talk to you

tomorrow, Pat

On Apr 30, 2020, at 11:50 AM, Bitzenburg, James
<James.Bitzenburg@idwr.idaho.gov> wrote:

Pat-

I'm going to go into the office in the morning (Friday) to consult with Corey about the issues with the transfer and after that meeting, I'll give you a call and we can discuss.

Jim

[Click to Download](#)

20053 WELL12.pdf
3 MB

[Click to Download](#)

20053 WELL13.pdf
3 MB

[Click to Download](#)

20053 WELL14.pdf
3.8 MB

[Click to Download](#)

20053 WELL 1 AND 5.pdf
4.9 MB

[Click to Download](#)

20053 WELL 2 AND 3.pdf
5.4 MB

[Click to Download](#)

20053 WELL 4A.pdf
2.3 MB

[Click to Download](#)


20053 WELL 7-8-10-11.pdf

4.6 MB

GROUND WATER	#12	NWNE	Sec. 18, Twp 04N, Rge 18E, BLAINE County
GROUND WATER	#7	SWSE	Sec. 19, Twp 04N, Rge 18E, BLAINE County
GROUND WATER	#8	SWSE	Sec. 19, Twp 04N, Rge 18E, BLAINE County
GROUND WATER	#10	SWSE	Sec. 19, Twp 04N, Rge 18E, BLAINE County
GROUND WATER	#11	SWSE	Sec. 19, Twp 04N, Rge 18E, BLAINE County
GROUND WATER	#13	NWNE	Sec. 30, Twp 04N, Rge 18E, BLAINE County
GROUND WATER	#2	SENE	Sec. 7, Twp 04N, Rge 18E, BLAINE County
GROUND WATER	#3	SENE	Sec. 7, Twp 04N, Rge 18E, BLAINE County
GROUND WATER	#1	NESE	Sec. 7, Twp 04N, Rge 18E, BLAINE County
GROUND WATER	#5	NESE	Sec. 7, Twp 04N, Rge 18E, BLAINE County
GROUND WATER	#4A	NWNW	Sec. 8, Twp 04N, Rge 18E, BLAINE County
New Well GROUND WATER	#14	SWSE	Sec. 7, Twp 04N, Rge 18E, BLAINE County

Site Tag Numbers

Well 4A.....A0004242
 Well 5.....A0004243
 Well 7.....A0004247
 Well 8.....
 Well 10.....A0004248
 Well 11.....A0004250
 Well 12.....
 Well 13.....
 Well 1.....A0004244
 Well 2.....A0004246
 Well 3.....A0004245



Source: Esri, DigitalGlobe, GeoEye, Icube, Earthstar Geographics, CNES/Airbus DS, USDA, USGS, AEX, GeoMapping, AeroGRID, IGN, IGP, swisstopo, and the GIS User Community



Source: Esri, DigitalGlobe, GeoEye, AeroMap, Earthstar Geographics, CNES/Airbus DS, USDA, USGS, AEX, GeoMapping, AeroGrid, IGN, ICF, swisstopo, and the GIS User Community

Bitzenburg, James

From: Marybeth Collins <marybeth@svwsd.com>
Sent: Friday, May 01, 2020 12:34 PM
To: Bitzenburg, James
Cc: Skinner, Corey; Pat SVWSD; Evan Robertson
Subject: SVWSD & IDWR pages
Attachments: IDWR - SVWSD Well #14 App adj pages.pdf

Good Afternoon Mr Bitzenburg,

Attached here, please find three pages for your review.

Page One is the slightly updated application page 1 reflecting discussed mailing, water right and CFS detail

Page Two is the slightly updated Point of Diversion detail

Page Three is a copy of a check going out in todays mail.

Would you like the originals sent to you as well, to incorporate with the current originals IDWR holds related to this SVWSD application?

Very Best

Marybeth

Marybeth Collins

Office Manager

Sun Valley Water & Sewer District

208-622-7610 ext. 100

Bitzenburg, James

From: Pat SVWSD IMAP <pat@svwsd.com>
Sent: Thursday, April 30, 2020 3:46 PM
To: Bitzenburg, James; Skinner, Corey
Cc: Marybeth Collins; Evan Robertson
Subject: Re: POD transfer

- > HI Jim,
- > You are correct, I transposed 37-7102 and put 37-7147 in its place, would you like a new correct application?
- > We can issue a new check in the total amount of just for the additional \$90.00.
- > Well #1 straddles the quarter section line, so both the NESE and SENE sections are included in the attachment.
- > Wells #2 & #3 are located in the SENE 7 04N 18E, and Well#1 is partially located in this quarter section.
- > Benchmark Engineering is working on mapping and defining our POD's, which should clear up these mysteries.
- > Thank you for your help, it is appreciated, I will talk to you
- > tomorrow, Pat

- > On Apr 30, 2020, at 11:50 AM, Bitzenburg, James <James.Bitzenburg@idwr.idaho.gov> wrote:
- >
- > Pat-
- >
- > I'm going to go into the office in the morning (Friday) to consult with Corey about the issues with the transfer and after that meeting, I'll give you a call and we can discuss.
- >
- > Jim

Bitzenburg, James

From: Bitzenburg, James
Sent: Tuesday, April 28, 2020 9:21 PM
To: 'pat@svwsd.com'; 'erobertson@rsidaholaw.com'
Cc: 'Marybeth Collins'; Skinner, Corey
Subject: Sun Valley Water and Sewer District Transfer

Pat and Evan-

I have started digging deeper into the SVW&SD POD Transfer, and I'm running into some issues as I go. On page 1, the water right numbers are listed in item #3, and I think right 37-7147 is the right that serves 3 restaurants, and it was one of three that I believe we were going to leave out of the transfer, the other two being rights 37-8835 and 37-8834. In my notes, it says that you would send a separate communication requesting a reduced service area with a map on those three rights, in lieu of a transfer. It appears that right 37-7102 should be on the transfer water right list instead?

Item #4 would change, also, and I come up with a total flow rate of 18.70 cfs, which would be the total you have without the flow rate of right 37-7147 (0.15 cfs). From that flow rate, the fee is actually \$1940.00, instead of the \$1850.00, which was remitted with the application.

On the Point of Diversion attachment page, it shows a well in the SENE of Section 7, T04N, R18E. It is not numbered and we don't show that as an authorized POD for any of the rights. I thought, from our meeting, there was mention of an unused well? I assume it is not to be one of the PODs in the transfer, anyway? Also, our records show 4 of the rights with 2 PODs in the NESE of Section 7, T04N, R18E, but the list you provided only shows one POD in that Quarter-quarter. Were there two wells in that QQ and now only one is used? Was there only one all along?

I'll continue to go over the transfer. Let me know if my findings are correct and if the extra fee amount looks to be accurate. Thanks for your assistance.

Jim

Jim Bitzenburg
Water Resource Agent
Idaho Department of Water Resources
Southern Regional Office
Phone (208)-736-3033
james.bitzenburg@idwr.idaho.gov

SUN VALLEY WATER & SEWER DISTRICT

Post Office Box 2410
Sun Valley, Idaho 83353

April 8, 2020

Via Email and Regular Mail

Mr. Corey Skinner
IDAHO DEPARTMENT OF WATER RESOURCES
322 East Front Street
Suite 648
Boise, Idaho 83702-7371

RECEIVED

APR 13 2020

DEPT OF WATER RESOURCES
SOUTHERN REGION

RE: Update address for all District Water Rights
Sun Valley Water & Sewer District

Dear Mr Skinner,

The Sun Valley Water and Sewer District currently holds ten (10) water rights, and we would like to ensure that all water rights have the same information reflected for purposes of Owner, and Attorney and related mailing addresses for purposes of continuity.

The water rights in question are:

37-2722	37-7102	37-7147	37-8834	37-8835
37-21151	37-21465	37-22444	37-22445	37-22447

The accurate address location for all rights, for 'Owner' and / or 'Current Owner' should read as follows:

SUN VALLEY WATER & SEWER DISTRICT
Post Office Box 2410
Sun Valley, Idaho 83353-2410
(208) 622-7610

The accurate address location for all rights, for 'Attorney' and / or 'Representative' should read as follows:

ROBERTSON & SLETTE, PLLC
Attn: Evan Robertson
134 Third Avenue East
Post Office Box 1906
Twin Falls, Idaho 83303-1906
(208) 933-0700

We request that the Idaho Department of Water Resources update each of the above listed water rights to the address provided.

Please do not hesitate to contact me with any questions. I can be reached at (208) 622-7610 x101 or via email at pat@svwsd.com.

Kind Regards


Pat McMahon
General Manager
SUN VALLEY WATER & SEWER DISTRICT

✓ Database updated
4-14-2020 DM

cc: Jim Bitzenburg, IDWR
Evan Robertson, Robertson & Slette

Enclosures: (11)

SUN VALLEY WATER & SEWER DISTRICT

Post Office Box 2410
Sun Valley, Idaho 83353

RECEIVED

APR 13 2020

DEPT OF WATER RESOURCES
SOUTHERN REGION

AUTHORIZATION

The undersigned, **JAMES LOYD**, chairman of Board of Directors of the Sun Valley Water and Sewer District hereby authorizes **PATRICK MCMAHON**, the General Manager of the District, to execute and sign on behalf of the District all Idaho Department of Water Resources documents, instruments and applications necessary to apply for, and effect, a change in the points of diversion and places of use for any or all Idaho water rights or permits held in the name of the District. This authorization is dated March 19, 2020 and shall remain in effect for the remainder of calendar year 2020

DATED: March 19th, 2020

SUN VALLEY WATER AND SEWER DISTRICT



JAMES LOYD, CHAIRMAN