

State of Idaho
Department of Water Resources
Water Right License
Water Right No. 97-7367

Priority: August 31, 1995

Maximum Diversion Rate: 0.05 CFS

It is hereby certified that:

BRIAN L DOCKINS PO BOX 1577 OLDTOWN ID 83822-1577 AND
CINDY L DOCKINS PO BOX 1577 OLDTOWN ID 83822-1577

has complied with the terms and conditions of the permit, issued pursuant to Application for Permit dated August 31, 1995, and has submitted Proof of Beneficial Use on October 07, 1998. An examination confirms water is diverted from:

Source : UNNAMED STREAM

Tributary: SINKS

<u>Beneficial Use</u>	<u>Period of Use</u>	<u>Rate of Diversion</u>	<u>Annual Volume</u>
IRRIGATION	4/01 to 10/31	0.05 CFS	
STOCKWATER	1/01 to 12/31	0.02 CFS	0.1 AF

Location of Point(s) of Diversion

UNNAMED STREAM L3 (NW¼ SW¼), Sec. 17, Twp 56N, Rge 05W, B.M. BONNER County

Place of Use: IRRIGATION

Twp	Rng	Sec	NE				NW				SW				SE				No QQ	Totals
			NE	NW	SW	SE	NE	NW	SW	SE	NE	NW	SW	SE	NE	NW	SW	SE		
56N	05W	17										1.4 L3	0.1 L4							1.5

Total Acres: 1.5

Place of Use: STOCKWATER

Twp	Rng	Sec	NE				NW				SW				SE				No QQ	Totals
			NE	NW	SW	SE	NE	NW	SW	SE	NE	NW	SW	SE	NE	NW	SW	SE		
56N	05W	17										X L3								

Conditions of Approval

1. This right when combined with all other rights shall provide no more than 0.03 cfs per acre nor more than 3.0 afa per acre at the field headgate for irrigation of the place of use.
2. Stockwater use is for 4 Horses.
3. This right does not grant any right-of-way or easement across the land of another.

This license is issued pursuant to the provisions of Idaho Code § 42-219. The water right confirmed by this license is subject to all prior water rights and shall be used in accordance with Idaho law and applicable rules of the Department of Water Resources.

Signed this 1st day of June, 2020.


ADAM FREDERICK
Water Rights Supervisor

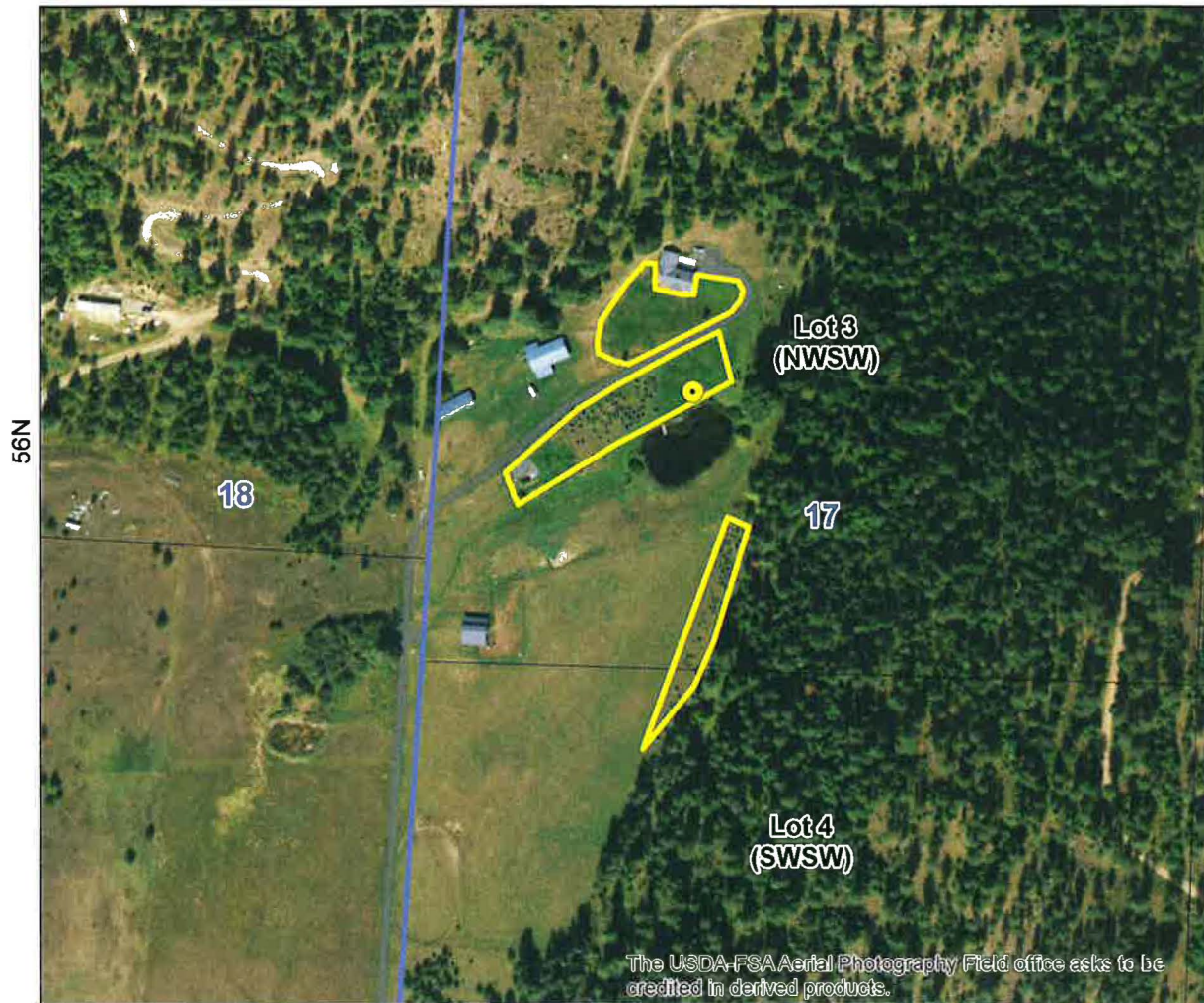
State of Idaho
Department of Water Resources






Attachment to Water Right License

97-7367

This map depicts the IRRIGATION place of use boundary for this water right at the time of this approval and is attached to the approval document solely for illustrative purposes.

05W



-  Point of Diversion
-  Place Of Use Boundary
-  Townships
-  PLS Sections
-  Quarter Quarters

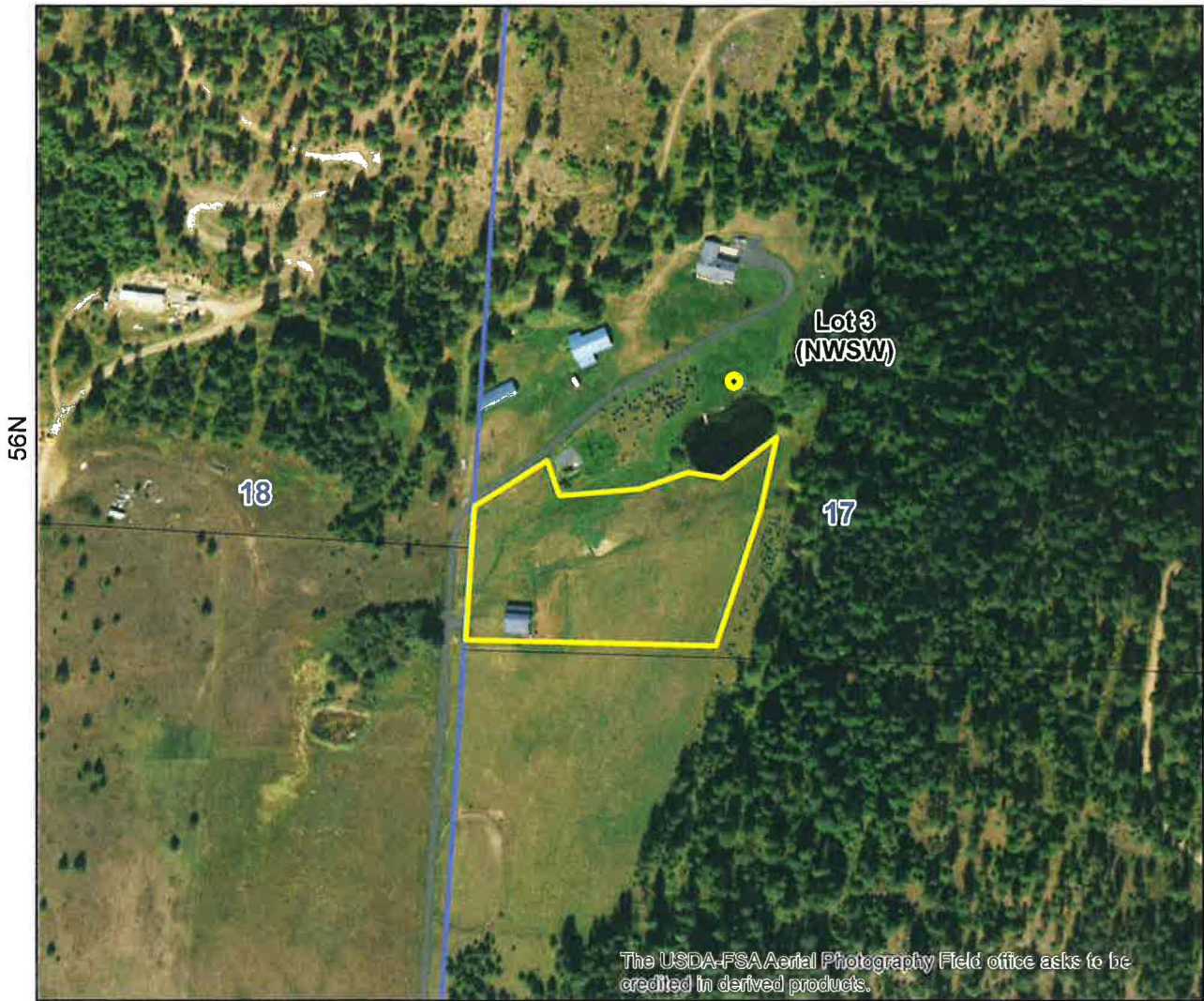
0 0.035 0.07 0.14 Miles








State of Idaho
Department of Water Resources
Attachment to Water Right License
97-7367

This map depicts the STOCKWATER place of use boundary for this water right at the time of this approval and is attached to the approval document solely for illustrative purposes.

05W



-  Point of Diversion
-  Place Of Use Boundary
-  Townships
-  PLS Sections
-  Quarter Quarters

0 0.035 0.07 0.14 Miles





State of Idaho

DEPARTMENT OF WATER RESOURCES

Northern Region • 7600 N MINERAL DR STE 100 • COEUR D ALENE, ID 83815-7763
Phone: (208)762-2800 • Fax: (208)769-2819 • Website: www.idwr.idaho.gov

Brad Little
Governor

Gary Spackman
Director

June 01, 2020

BRIAN L DOCKINS
CINDY L DOCKINS
PO BOX 1577
OLDTOWN ID 83822-1577

RE: License No. 97-7367

Issuance of License

Dear Water Right Holder(s):

The Department of Water Resources ("Department") has issued the enclosed Water Right License confirming that a water right has been established in accordance with your permit. Please be sure to thoroughly review all the conditions of approval listed on your license. The conditions may include ongoing requirements, such as maintenance of a measuring device or implementation of mitigation, as well as information about how your water use may be administered, such as regulation by a watermaster in a water district. Also enclosed is a copy of the approved application for amendment.

The license is a PRELIMINARY ORDER issued by the Department pursuant to Rule 730 of the Department's Rules of Procedure (IDAPA 37.01.01.730). It can and will become a final order without further action by the Department unless a party petitions for reconsideration, files exceptions, or requests a hearing as described in the enclosed information sheet.

Also, please note that water right owners are required to report any change of water right ownership and/or mailing address to the Department within 120 days of the change. Failure to report these changes could result in a \$100 late filing fee. Water right forms are available from any office of the Department or on the Department's website at idwr.idaho.gov

If you have any questions concerning the enclosed information, please contact the Northern Region Office at (208) 762-2800.

Sincerely,

Adam Frederick

Adam Frederick
Water Rights Supervisor

Enclosure(s)

CERTIFICATE OF SERVICE

I hereby certify that on June 01, 2020, I served a true and correct copy of Water Right License No. 97-7367 by U.S. Mail, postage prepaid, to the following:

BRIAN L DOCKINS (Current Owner)
PO BOX 1577
OLDTOWN ID 83822-1577

CINDY L DOCKINS (Current Owner)
PO BOX 1577
OLDTOWN ID 83822-1577



Tammy Alleman
Administrative Assistant 1

EXPLANATORY INFORMATION TO ACCOMPANY A PRELIMINARY ORDER

(To be used in connection with actions when a hearing was **not** held)

(Required by Rule of Procedure 730.02)

The accompanying order or approved document is a "Preliminary Order" issued by the department pursuant to section 67-5243, Idaho Code. **It can and will become a final order without further action of the Department of Water Resources ("department") unless a party petitions for reconsideration, files an exception and brief, or requests a hearing as further described below:**

PETITION FOR RECONSIDERATION

Any party may file a petition for reconsideration of a preliminary order with the department within fourteen (14) days of the service date of this order. **Note: the petition must be received by the department within this fourteen (14) day period.** The department will act on a petition for reconsideration within twenty-one (21) days of its receipt, or the petition will be considered denied by operation of law. See Section 67-5243(3) Idaho Code.

EXCEPTIONS AND BRIEFS

Within fourteen (14) days after: (a) the service date of a preliminary order, (b) the service date of a denial of a petition for reconsideration from this preliminary order, or (c) the failure within twenty-one (21) days to grant or deny a petition for reconsideration from this preliminary order, any party may in writing support or take exceptions to any part of a preliminary order and may file briefs in support of the party's position on any issue in the proceeding with the Director. Otherwise, this preliminary order will become a final order of the agency.

REQUEST FOR HEARING

Unless a right to a hearing before the Department or the Water Resource Board is otherwise provided by statute, any person aggrieved by any final decision, determination, order or action of the Director of the Department and who has not previously been afforded an opportunity for a hearing on the matter may request a hearing pursuant to section 42-1701A(3), Idaho Code. A written petition contesting the action of the Director and requesting a hearing shall be filed within fifteen (15) days after receipt of the denial or conditional approval.

ORAL ARGUMENT

If the Director grants a petition to review the preliminary order, the Director shall allow all parties an opportunity to file briefs in support of or taking exceptions to the preliminary order and may schedule oral argument in the matter before issuing a final order. If oral arguments are to be heard, the Director will within a reasonable time period notify each party of the place, date and hour for the argument of the case. Unless the Director orders otherwise, all oral arguments will be heard in Boise, Idaho.

CERTIFICATE OF SERVICE

All exceptions, briefs, requests for oral argument and any other matters filed with the Director in connection with the preliminary order shall be served on all other parties to the proceedings in accordance with IDAPA Rules 37.01.01302 and 37.01.01303 (Rules of Procedure 302 and 303).

FINAL ORDER

The Director will issue a final order within fifty-six (56) days of receipt of the written briefs, oral argument or response to briefs, whichever is later, unless waived by the parties or for good cause shown. The Director may remand the matter for further evidentiary hearings if further factual development of the record is necessary before issuing a final order. The department will serve a copy of the final order on all parties of record.

Section 67-5246(5), Idaho Code, provides as follows:

Unless a different date is stated in a final order, the order is effective fourteen (14) days after its service date if a party has not filed a petition for reconsideration. If a party has filed a petition for reconsideration with the agency head, the final order becomes effective when:

- (a) The petition for reconsideration is disposed of; or
- (b) The petition is deemed denied because the agency head did not dispose of the petition within twenty-one (21) days.

APPEAL OF FINAL ORDER TO DISTRICT COURT

Pursuant to sections 67-5270 and 67-5272, Idaho Code, if this preliminary order becomes final, any party aggrieved by the final order or orders previously issued in this case may appeal the final order and all previously issued orders in this case to district court by filing a petition in the district court of the county in which:

- i. A hearing was held,
- ii. The final agency action was taken,
- iii. The party seeking review of the order resides, or
- iv. The real property or personal property that was the subject of the agency action is located.

The appeal must be filed within twenty-eight (28) days of this preliminary order becoming final. See section 67-5273, Idaho Code. The filing of an appeal to district court does not itself stay the effectiveness or enforcement of the order under appeal.

MEMORANDUM

To: Water Right Permit 97-7367

From: Luke Bates 

Date: 6/1/2020

Re: Permit for Licensing to Appropriate Water within the State of Idaho.

An Application for Amendment (for licensing purposes) for irrigation and stockwater use in the name(s) of Brian L. and Cindy L. Dockins was received on 6/1/2020. During final review prior to licensing, it was identified that the Maximum Diversion Rate of 0.07 cfs was incorrect, as applicant's pump was identified to produce a maximum flow of 0.05 cfs at time of field exam.

Mr. Dockins was contacted by phone, and subsequent email, on 6/1/2020 discussing the requirement to correct the maximum diversion volume (see attached email). Email correspondence requested applicant respond acknowledging the change from 0.07 cfs to 0.05 cfs, which will be applied to license. Applicant responded by email on 6/1/2020 (see attached email), acknowledging the needed change and stating his approval to the change.

As such, WR 97-7367 will be licensed with a Maximum Diversion Rate of 0.05 cfs.

Bates, Luke

From: Brian Dockins <docdockins@gmail.com>
Sent: Monday, June 1, 2020 12:41 PM
To: Bates, Luke
Subject: Re: IDWR WR 97-7367

I acknowledge the correction of 0.07cfs to 0.05cfs at the point of diversion for my water rights license

Sent from my iPhone

On Jun 1, 2020, at 10:52 AM, Bates, Luke <Luke.Bates@idwr.idaho.gov> wrote:

Mr. Dockins,

Following up our phone conversation this morning, this email is in regard to the need for correction in the Maximum Diversion Rate applied to WR 97-7367.

I've attached both the Application for Amendment, which shows the Maximum Diversion Rate equal to 0.07 cfs (upper R/H corner of form). At face value, the 0.07 cfs equals your irrigation and stockwater annual rate of diversion rates equal to 0.05 cfs irrigation + 0.02 cfs stockwater = 0.07 cfs annual rate of diversion.

During the field exam conducted by IDWR staff on 9/7/1999, flow measurements were calculated equaling 0.05 cfs. A follow-up field exam conducted by IDWR staff on 8/28/2018 showed a ½ HP pump in use with the system, and theoretical pumping equations derived a flow rate of 0.05 cfs, which supports the initial calculations at time of prior field exam. Due to this value (0.05 cfs), your Maximum Diversion Rate is limited by your pump performance at time of field exam, and IDWR will approve the 0.05 cfs on final license.

Your volume for stockwater is still met with the 0.1 acre feet annually, the rates of diversion are not additive for overall diversion rate.

The water right license 97-7367 will be corrected to reflect a MAXIMUM DIVERSION RATE OF 0.05 CFS.

Please respond to this email that you acknowledge the change from 0.07 cfs to 0.05 cfs as the Maximum Diversion Rate for licensing, and that you agree to the change.

This email correspondence will take the place of mailing corrected copies back and forth, and I apologize for the error on my part in developing your water right license.

If you have any questions/concerns, please contact me at the phone number listed below.

Thank you,

Luke Bates
Water Resource Agent
Idaho Dept. of Water Resources
Northern Regional Office
P: (208) 762-2800

Bates, Luke

From: Bates, Luke
Sent: Monday, June 1, 2020 10:52 AM
To: 'DocDockins@gmail.com'
Subject: IDWR WR 97-7367
Attachments: Water Right License 97-7367 ammendment.docx; CORRECTED Water Right License 97-7367.docx

Mr. Dockins,

Following up our phone conversation this morning, this email is in regard to the need for correction in the Maximum Diversion Rate applied to WR 97-7367.

I've attached both the Application for Amendment, which shows the Maximum Diversion Rate equal to 0.07 cfs (upper R/H corner of form). At face value, the 0.07 cfs equals your irrigation and stockwater annual rate of diversion rates equal to 0.05 cfs irrigation + 0.02 cfs stockwater = 0.07 cfs annual rate of diversion.

During the field exam conducted by IDWR staff on 9/7/1999, flow measurements were calculated equaling 0.05 cfs. A follow-up field exam conducted by IDWR staff on 8/28/2018 showed a ½ HP pump in use with the system, and theoretical pumping equations derived a flow rate of 0.05 cfs, which supports the initial calculations at time of prior field exam. Due to this value (0.05 cfs), your Maximum Diversion Rate is limited by your pump performance at time of field exam, and IDWR will approve the 0.05 cfs on final license.

Your volume for stockwater is still met with the 0.1 acre feet annually, the rates of diversion are not additive for overall diversion rate.

The water right license 97-7367 will be corrected to reflect a MAXIMUM DIVERSION RATE OF 0.05 CFS.

Please respond to this email that you acknowledge the change from 0.07 cfs to 0.05 cfs as the Maximum Diversion Rate for licensing, and that you agree to the change.

This email correspondence will take the place of mailing corrected copies back and forth, and I apologize for the error on my part in developing your water right license.

If you have any questions/concerns, please contact me at the phone number listed below.

Thank you,

Luke Bates
Water Resource Agent
Idaho Dept. of Water Resources
Northern Regional Office
P: (208) 762-2800
F: (208) 762-2819
Luke.bates@idwr.idaho.gov

State of Idaho
Department of Water Resources
Application for Amendment
(For Licensing Purposes)
Water Right No. 97-7367

RECEIVED

JUN 01 2020

IDWR / NORTH

Priority: August 31, 1995

Maximum Diversion Rate: 0.07 CFS

The owner and holder of Permit to appropriate the Public Waters of the State of Idaho No. 97-7367

BRIAN L DOCKINS PO BOX 1577 OLDTOWN ID 83822-1577 AND
CINDY L DOCKINS PO BOX 1577 OLDTOWN ID 83822-1577

requests the permit be changed as follows:

Source : UNNAMED STREAM

Tributary: SINKS

<u>Beneficial Use</u>	<u>Period of Use</u>	<u>Rate of Diversion</u>	<u>Annual Volume</u>
IRRIGATION	4/01 to 10/31	0.05 CFS	
STOCKWATER	1/01 to 12/31	0.02 CFS	0.1 AF

Location of Point(s) of Diversion

UNNAMED STREAM L3 (NW¼ SW¼), Sec. 17, Twp 56N, Rge 05W, B.M. BONNER County

Place of Use: IRRIGATION

Twp	Rng	Sec	NE				NW				SW				SE				Totals
			NE	NW	SW	SE	NE	NW	SW	SE	NE	NW	SW	SE	NE	NW	SW	SE	
56N	05W	17										1.4	0.1						1.5
												L3	L4						

Total Acres: 1.5

Place of Use: STOCKWATER

Twp	Rng	Sec	NE				NW				SW				SE				Totals
			NE	NW	SW	SE	NE	NW	SW	SE	NE	NW	SW	SE	NE	NW	SW	SE	
56N	05W	17										X							
												L3							

Permit holder asserts that no one will be injured by such change and that such change will be made at permit holder's own risk.

Signed this 27 day of May, 2020.


(Signature)

State of Idaho
Department of Water Resources
Application for Amendment
(For Licensing Purposes)
Water Right No. 97-7367

FOR DEPARTMENT USE ONLY

Preliminary check by _____ Fee = \$100 Received by TA # NØ36111 Date 6-1-2020

ACTION OF THE DEPARTMENT OF WATER RESOURCES

The Idaho Department of Water Resources hereby approves the above Application for Amendment for Permit No. 97-7367 with the following:

Conditions of Approval

1. This right when combined with all other rights shall provide no more than 3.0 afa per acre at the field headgate for irrigation of the place of use.
2. Stockwater use is for 4 Horses.
3. This right does not grant any right-of-way or easement across the land of another.

This amendment is issued pursuant to the provisions of Idaho Code § 42-211.

Signed this 1st day of June, 20 20.



ADAM FREDERICK
Water Rights Supervisor



State of Idaho

DEPARTMENT OF WATER RESOURCES

Northern Region • 7600 N MINERAL DR STE 100 • COEUR D ALENE, ID 83815-7763

Phone: (208)762-2800 • Fax: (208)769-2819 • Website: www.idwr.idaho.gov

Brad Little
Governor

Gary Spackman
Director

May 21, 2020

BRIAN L DOCKINS and CINDY L DOCKINS
PO BOX 1577
OLDTOWN ID 83822-1577

RE: Water Right Permit No. 97-7367

Dear Permit Holder(s):

The Department of Water Resources is reviewing the permit(s) referenced above prior to issuing water right license(s). By issuing a license, the Department confirms the extent of development that has been established in compliance with the terms of the permit.

The examiner who verified your water use reported that certain elements of the permit(s) have been developed differently than described on your permit(s). Changes that do not increase the authorized use of water under the permit(s) can be requested and approved in accordance with Idaho Code § 42-211. Before license(s) can be issued, your permit(s) must be amended to depict your water use as it was actually developed.

Based on the examiner's report, the following elements were developed differently than described on your permit(s):

☒ Point(s) of Diversion

☒ Place(s) of Use (Irrigation and Stockwater)

☐ Other

The enclosed Application for Amendment form(s) depicts the elements of the water right(s) as they will appear on the license(s) when issued. Please review the amendment form(s) carefully. If you concur with the information presented, please sign and return the form(s) with the filing fee of \$100.00 within fourteen (14) days.

If you have any questions, please call me at (208) 762-2800.

Sincerely,

Luke Bates
Water Resource Agent

Enclosure(s): Application for Amendment, Amendment Map, WR Permit, WR Permit Map

State of Idaho
Department of Water Resources
Application for Amendment
(For Licensing Purposes)
Water Right No. 97-7367

Priority: August 31, 1995

Maximum Diversion Rate: 0.07 CFS

The owner and holder of Permit to Appropriate the Public Waters of the State of Idaho No. 97-7367

BRIAN L DOCKINS PO BOX 1577 OLDTOWN ID 83822-1577 AND
CINDY L DOCKINS PO BOX 1577 OLDTOWN ID 83822-1577

requests the permit be changed as follows:

Source : UNNAMED STREAM

Tributary: SINKS

<u>Beneficial Use</u>	<u>Period of Use</u>	<u>Rate of Diversion</u>	<u>Annual Volume</u>
IRRIGATION	4/01 to 10/31	0.05 CFS	
STOCKWATER	1/01 to 12/31	0.02 CFS	0.1 AF

Location of Point(s) of Diversion

UNNAMED STREAM L3 (NW¼ SW¼), Sec. 17, Twp 56N, Rge 05W, B.M. BONNER County

Place of Use: IRRIGATION

Twp	Rng	Sec	NE				NW				SW				SE				No QQ	Totals
			NE	NW	SW	SE	NE	NW	SW	SE	NE	NW	SW	SE	NE	NW	SW	SE		
56N	05W	17										1.4 L3	0.1 L4							1.5

Total Acres: 1.5

Place of Use: STOCKWATER

Twp	Rng	Sec	NE				NW				SW				SE				No QQ	Totals
			NE	NW	SW	SE	NE	NW	SW	SE	NE	NW	SW	SE	NE	NW	SW	SE		
56N	05W	17										X L3								

Permit holder asserts that no one will be injured by such change and that such change will be made at permit holder's own risk.

Signed this _____ day of _____, 20____.

(Signature)

State of Idaho
Department of Water Resources
Application for Amendment
(For Licensing Purposes)
Water Right No. 97-7367

FOR DEPARTMENT USE ONLY

Preliminary check by _____ Fee = \$100 Received by _____ # _____ Date _____

ACTION OF THE DEPARTMENT OF WATER RESOURCES

The Idaho Department of Water Resources hereby approves the above Application for Amendment for Permit No. 97-7367 with the following:

Conditions of Approval

1. This right when combined with all other rights shall provide no more than 0.03 cfs per acre nor more than 3.0 afa per acre at the field headgate for irrigation of the place of use.
2. Stockwater use is for 4 Horses.
3. This right does not grant any right-of-way or easement across the land of another.

This amendment is issued pursuant to the provisions of Idaho Code § 42-211.

Signed this _____ day of _____, 20____.

ADAM FREDERICK
Water Rights Supervisor

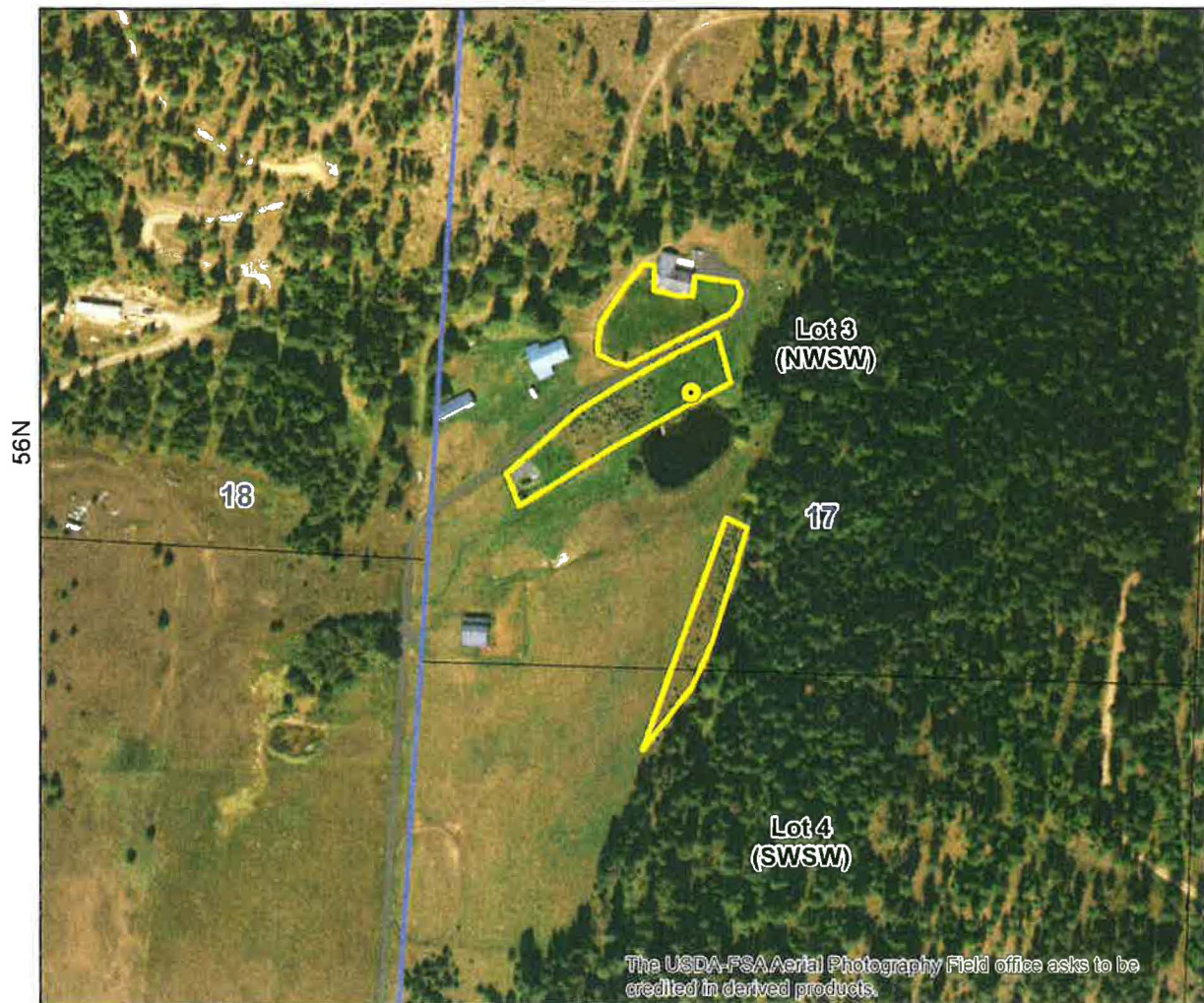
State of Idaho
Department of Water Resources






Attachment for Application to Amend a Permit

97-7367

This map depicts the IRRIGATION place of use boundary for this water right at the time of this approval and is attached to the approval document solely for illustrative purposes.

05W



-  Point of Diversion
-  Place Of Use Boundary
-  Townships
-  PLS Sections
-  Quarter Quarters

0 0.035 0.07 0.14 Miles








State of Idaho
Department of Water Resources

Attachment for Application to Amend a Permit 97-7367

This map depicts the STOCKWATER place of use boundary for this water right at the time of this approval and is attached to the approval document solely for illustrative purposes.



-  Point of Diversion
-  Place Of Use Boundary
-  Townships
-  PLS Sections
-  Quarter Quarters

0 0.035 0.07 0.14 Miles

