

RECEIVED

STATE OF IDAHO DEPARTMENT OF WATER RESOURCES

Ident. No. 63-34902

APR 27 2020

APPLICATION FOR PERMIT

To appropriate the public waters of the State of Idaho

WATER RESOURCES WESTERN REGION

1. Name of applicant(s) Mimasons Enterprises LLC Phone 2083408654

Mailing address 1365 E Corniche Ct City Boise

State ID ZIP 83706 Email jackiegroves11@gmail.com

2. Name of representative, if any Jacqueline Groves Phone 2083408654

Mailing address 1365 E Corniche Ct City Boise

State ID ZIP 83706 Email jackiegroves11@gmail.com

- a. Send all correspondence for this application to the representative and not to the applicant OR Send original correspondence to the applicant and copies to the representative.
b. The representative may submit information for the applicant but is not authorized to sign for the applicant OR The representative is authorized to sign for the applicant. Attach a Power of Attorney or other documentation.

3. Source of water supply ground water which is a tributary of

4. Location of point(s) of diversion:

Table with 10 columns: Twp, Rge, Sec, Govt Lot, 1/4, 1/4, 1/4, County, Source, Local name or tag #. Row 1: 03N, 04W, 10, NW, SW, Canyon, ground water, Parcel# R-133294

5. Water will be used for the following purposes:

- Amount 15 for Irrigation purposes from 3/15 to 11/15 (both dates inclusive)
Amount for purposes from to (both dates inclusive)
Amount for purposes from to (both dates inclusive)
Amount for purposes from to (both dates inclusive)

6. Total quantity to be appropriated is (a) cubic feet per second (cfs) and/or (b) acre-feet per year (af).

7. Proposed diverting works:

- a. Describe type and size of devices used to divert water from the source. Existing well drilled in 1974 (Well Driller's report attached). 8" hole diameter, 500ft deep. GPM verified 2/21/19 as 75.
b. Height of storage dam feet; active reservoir capacity acre-feet; total reservoir capacity acre-feet.
c. Proposed well diameter is inches; proposed depth of well is feet.
d. Is ground water with a temperature of greater than 85°F being sought? Yes No
e. If well is already drilled, when? 4/3/1974; drilling firm Bill Doty Well Drilling; well was drilled for (well owner) Art Voornas; Drilling Permit No. N/A

For Department Use

Received by KT Date 04/27/2020 Time 2:44pm Preliminary check by AK
Fee \$ 100.00 Received by KT Receipt No. W048232 Date 04/27/2020


8. Description of proposed uses (if irrigation only, go to item 9):
- a. Hydropower; show total feet of head and proposed capacity in kW. _____
 - b. Stockwatering; list number and kind of livestock. _____
 - c. Municipal; must complete and attach the [Municipal Water Right Application Checklist](#).
 - d. Domestic; show number of households _____
 - e. Other; describe fully. _____
9. Description of place of use:
- a. If water is for irrigation, indicate acreage in each subdivision in the tabulation below.
 - b. If water is used for other purposes, place a symbol of the use (example: D for Domestic) in the corresponding place of use below. See instructions for standard symbols.

TWP	RGE	SEC	NE				NW				SW				SE				TOTALS	
			NE	NW	SW	SE	NE	NW	SW	SE	NE	NW	SW	SE	NE	NW	SW	SE		
03N	04W	10											5							5

Total number of acres to be irrigated: 5

10. Describe any other water rights used for the same purposes as described above. Include water delivered by a municipality, canal company, or irrigation district. If this application is for domestic purposes, do you intend to use this water, water from another source, or both, to irrigate your lawn, garden, and/or landscaping? #63-15015 used for Domestic use and to irrigate lawn, garden and landscaping.
11. a. Who owns the property at the point of diversion? Mimasons Enterprises LLC
 b. Who owns the land to be irrigated or place of use? Mimasons Enterprises LLC
 c. If the property is owned by a person other than the applicant, describe the arrangement enabling the applicant to make this filing: _____
12. Describe your proposal in narrative form, and provide additional explanation for any of the items above. Attach additional pages if necessary. The existing water right is used to cover the existing vineyard's .7 acres of drip irrigation and for domestic use and very limited landscaping. This request for 5 acres is to formalize the agricultural use of the property per the attached "Proposed Use" map so that we can plant additional acres of vineyard and include the original vineyard irrigation in this right. 63-15015 would then just be truly used for domestic use and non vineyard landscaping
13. Time required for completion of works and application of water to proposed beneficial use is 5 years (minimum 1 year).
14. **MAP OF PROPOSED PROJECT REQUIRED** - Attach an 8½" x 11" map or maps clearly identifying the proposed point of diversion, place of use, section #, township & range. The map scale shall not be less than two (2) inches equal to one (1) mile.

The information contained in this application is true to the best of my knowledge. I understand that any willful misrepresentations made in this application may result in rejection of the application or cancellation of an approval.



 Signature of Applicant
 Jacqueline Groves, Agent, Mimasons Enterprises LLC

 Print Name (and title, if applicable)

 Signature of Applicant

 Print Name (and title, if applicable)



CERTIFICATE OF ORGANIZATION LIMITED LIABILITY COMPANY

Title 30, Chapters 21 and 25, Idaho Code

Filing fee: \$100 typed, \$120 not typed

Complete and submit the application in duplicate.

FILED EFFECTIVE

2015 OCT 22 AM 8:42

SECRETARY OF STATE
STATE OF IDAHO

1. The name of the limited liability company is:

Mimasons Enterprises LLC

(Remember to include the words "Limited Liability Company," "Limited Company," or the abbreviations L.L.C., LLC, or LC)

2. The complete street and mailing addresses of the principal office is:

1365 E Corniche Ct, Boise ID 83706

(Street Address)

(Mailing Address, if different)

3. The name and complete street address of the registered agent:

Jacqueline G Groves

1365 E Corniche Ct., Boise ID 83706

(Name)

(Address)

4. The name and address of at least one governor of the limited liability company:

Jacqueline G Groves, Trustee

1365 E Corniche Ct., Boise ID 83706

(Name)

Michael S Simpson Trust

(Address)

(Name)

(Address)

(Name)

(Address)

(Name)

(Address)

5. Mailing address for future correspondence (annual report notices):

1365 E Corniche Ct., Boise ID 83706

(Address)

Signature of organizer(s).

Printed Name: Jacqueline G Groves, Trustee

Signature: *Michael S Simpson Trust*
Jacqueline G Groves

Printed Name: _____

Signature: _____

Secretary of State use only

IDAHO SECRETARY OF STATE

10/22/2015 05:00

CK:1011 CT:315955 BH:1497355

1@ 100.00 = 100.00 ORGAN LLC #2

W157630



[Home](#) / [Water Rights](#) / [Research](#) / [Search Water Rights](#)

WATER RIGHT REPORT

4/16/2020
 IDAHO DEPARTMENT OF WATER RESOURCES
 Water Right Report
 WATER RIGHT NO. 63-15015

Owner Type	Name and Address
Current Owner	LINDA J SCHAFFER CALDWELL, ID 83605 2084594511
Current Owner	PAUL C COLLINS 206 E ELM CALDWELL, ID 83605 2084594511

Priority Date: 06/01/1973
 Basis: Decreed
 Status: Active

Source	Tributary
GROUND WATER	

Beneficial Use	From	To	Diversion Rate	Volume
DOMESTIC	1/01	12/31	0.04 CFS	
Total Diversion			0.04 CFS	

Location of Point(s) of Diversion:

GROUND WATER|NWSW|Sec. 10|Township 03N|Range 04W|CANYON County

Place(s) of use:

Place of Use Legal Description: DOMESTIC CANYON County

Township	Range	Section	Lot	Tract	Acres	Lot	Tract	Acres	Lot	Tract	Acres	Lot	Tract	Acres
03N	04W	10		NWSW										

Conditions of Approval:

- C18 THIS PARTIAL DECREE IS SUBJECT TO SUCH GENERAL PROVISIONS NECESSARY FOR THE DEFINITION OF THE RIGHTS OR FOR THE EFFICIENT ADMINISTRATION OF THE WATER RIGHTS AS MAY BE ULTIMATELY DETERMINED BY THE COURT AT A POINT IN TIME NO LATER THAN THE ENTRY OF A FINAL UNIFIED DECREE. SECTION 42-1412(6), IDAHO CODE.
- N13 THE QUANTITY OF WATER UNDER THIS RIGHT SHALL NOT EXCEED 13,000 GALLONS PER DAY.
- N11 THE QUANTITY OF WATER DECREED FOR THIS WATER RIGHT IS NOT A DETERMINATION OF HISTORICAL BENEFICIAL USE.
- PARCEL NO. R 133294-000-0

Dates:

Licensed Date:

Decreed Date: 12/30/1999

Enlargement Use Priority Date:

Enlargement Statute Priority Date:

Water Supply Bank Enrollment Date Accepted:

Water Supply Bank Enrollment Date Removed:

Application Received Date:

Protest Deadline Date:

Number of Protests: 0

Other Information:

State or Federal: S

Owner Name Connector: AND

Water District Number: NWD


Generic Max Rate per Acre:

Generic Max Volume per Acre:

4/16/2020

Water Right Report

Civil Case Number:
Old Case Number:
Decree Plaintiff:
Decree Defendant:
Swan Falls Trust or Nontrust:
Swan Falls Dismissed:
DLE Act Number:
Cary Act Number:
Mitigation Plan: False









If present, the yellow dot on the map indicates the coordinates you provided:
 43° 36.5179'N 116° 48.6828'W
 NW quarter of the SW quarter of Section 10, Township 03N, Range 04W
 IDTM NAD83 coordinates:
 Easting=2273120; Northing=1382470

The site is in Canyon County.

ADDRESS:
 20967 Barrel Ln, Caldwell ID 83607
 formerly known as:
 16466 Plum Rd, Caldwell ID 83607

This well-site lies within DEQ's ADA CANYON nitrate priority area.

Drilling restrictions may apply to the following areas:

-  Areas of Drilling Concern
-  Contamination Area
-  Critical Ground Water Areas
-  Ground Water Management Areas
-  Areas Of Groundwater Concern
-  Nitrate Priority Areas

 approximate location of well



State of Idaho
 Department of Water Resources
 322 East Front Street
 Boise, Idaho 83720-0098
 Phone: (208) 28-4800
 Fax: (208) 287-6700

Scale: 1" = 110 feet

USE TYPEWRITER OR BALL POINT PEN

WELL DRILLER'S REPORT

State law requires that this report be filed with the Director, Department of Water Administration within 30 days after the completion or abandonment of the well.

Bill Doty
6-28-74
D W/D

1. WELL OWNER

Name Pat Noonan

Address Route 1 Wilder, Idaho

Owner's Permit No. _____

7. WATER LEVEL

Static water level 210 feet below land surface

Flowing? Yes No G.P.M. flow _____

Temperature _____ ° F. Quality _____

Artesian closed-in pressure _____ p.s.i.

Controlled by Valve Cap Plug

2. NATURE OF WORK

New well Deepened Replacement

Abandoned (describe method of abandoning)

8. WELL TEST DATA

Pump Bailor Other

Discharge G.P.M.	Draw Down	Hours Pumped
<u>40</u>		<u>1/2</u>

3. PROPOSED USE

Domestic Irrigation Test Other (specify type)

Municipal Industrial Stock Waste Disposal or Injection

9. LITHOLOGIC LOG **40791**

Hole Diam.	Depth		Material	Water	
	From	To		Yes	No
10	0	5	sandy soil		X
10	5	35	sandy clay		X
10	35	55	clay		X
10	55	75	sand & clay stratum		X
8	75	95	sand		X
8	95	120	sand & clay stratum		X
8	120	125	sand stone		X
8	125	130	sand		X
8	130	188	sand stone		X
8	188	209	sandy clay		X
8	209	216	clay gravel		X
8	216	272	sandy clay		X
8	272	285	sandy clay crumbly	X	
8	285	288	blue clay		X
8	288	320	shale		X
8	320	340	sand & shale stratum	X	
8	340	360	shale		X
8	360	365	sand & clay stratum	X	
8	365	380	sandy shale		X
8	380	385	sand & shale stratum	X	
8	385	415	sandy shale		X
8	415	435	sand & clay stratum	X	
8	435	445	shale		X
8	445	457	sand stone		X
8	457	458	sand	X	
8	458	462	sand stone		X
8	462	466	shale		X
8	466	478	shale & sand stratum	X	
8	478	497	sandy shale		X
8	497	500	sand stone		X

4. METHOD DRILLED

Cable Rotary Dug Other

5. WELL CONSTRUCTION

Diameter of hole 8 inches Total depth 500 feet

Casing schedule: Steel Concrete

Thickness	Diameter	From	To
<u>.250</u> inches	<u>8</u> inches	<u>+ 1.5</u> feet	<u>356</u> feet
<u>.250</u> inches	<u>5</u> inches	<u>340</u> feet	<u>500</u> feet
_____ inches	_____ inches	_____ feet	_____ feet
_____ inches	_____ inches	_____ feet	_____ feet
_____ inches	_____ inches	_____ feet	_____ feet

Was a packer or seal used? Yes No

Perforated? Yes No

How perforated? Factory Knife Torch

Size of perforation 49 inches by 3 inches

Number	From	To
<u>2560</u> perforations	<u>345</u> feet	<u>490</u> feet
_____ perforations	_____ feet	_____ feet
_____ perforations	_____ feet	_____ feet

Well screen installed? Yes No

Manufacturer's name _____

Type _____ Model No. _____

Diameter _____ Slot size _____ Set from _____ feet to _____ feet

Diameter _____ Slot size _____ Set from _____ feet to _____ feet

Gravel packed? Yes No Size of gravel 3/8 Coyette

Placed from 340 feet to 500 feet

Surface seal depth 75 Material used in seal Cement grout Puddling clay Well cuttings

Sealing procedure used Sherry pit Temporary surface casing Overbars to seal depth

6. LOCATION OF WELL

Sketch map location must agree with written location.

Subdivision Name _____

Lot No. _____ Block No. _____

10. Work started 2-5-74 finished 4-3-74

11. DRILLERS CERTIFICATION

Firm Name Bill Doty Well Drilling Firm No. 43

Address Route 7 Caldwell Idaho Date 6-11-74

Signed by (Firm Official) Bill Doty

NAMPA SEPTIC & PLUMBING SERVICE

5489 S. Happy Valley Road
Kuna, Idaho 83634

Phone (208) 466-1045

We are not responsible for damage to private utility and sprinkler lines caused by locating equipment.

DATE	PH. #
2-21-19	
JOB # 841007	
EMPLOYEE Steve Ollie	
Work	
Water flow 75 gpm	
Water tests	
	191.00
	549.00

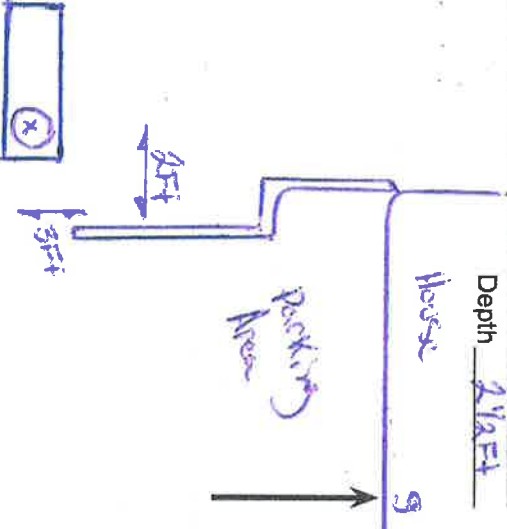
WATER LEVEL OK Too High Fluctuating Crust Ash

DRAIN FIELD OK Slow Run Back Baffle Tank Size

FERMENTATION Good Fair Poor None

Maintenance Problem

Tank Location: _____ Depth 2 1/2 FT



104100 Plum Rd. Caldwell

NAMPA SEPTIC & PLUMBING SERVICE

5489 S. Happy Valley Road
Kuna, Idaho 83634

Phone (208) 466-1045

We are not responsible for damage to private utility and sprinkler lines caused by locating equipment.

DATE	PH. #
1-29-16	
JOB # 493	
EMPLOYEE Kate	
Work	
Pump septic tank	
	\$ 110.00

WATER LEVEL OK Too High Fluctuating Crust Ash

DRAIN FIELD OK Slow Run Back Baffle Tank Size

FERMENTATION Good Fair Poor None

Maintenance Problem

Tank Location: _____ Depth 2 1/2 FT

on file

104100 Plum Rd. Caldwell



State of Idaho

DEPARTMENT OF WATER RESOURCES

WESTERN Region • 2735 W AIRPORT WAY • BOISE, ID 83705-5082

Phone: (208)334-2190 • Fax: (208)334-2348 • Website: www.idwr.idaho.gov

Brad Little
Governor

Gary Spackman
Director

May 29, 2020

MIMASONS ENTERPRISES LLC
C/O JACQUELINE GROVES
1365 E CORNICHE CT
BOISE, ID 83706-6704

RE: Application for Permit No. 63-34902

Dear Applicant(s):

The Department of Water Resources has received your water right application. Please refer to the number referenced above in all future correspondence regarding this application.

A legal notice of the application has been prepared and is scheduled for publication in the PRESS TRIBUNE on 6/4/2020 and 6/11/2020. Protests to this application may be submitted for a period ending ten (10) days after the second publication.

If the application is protested, you will be sent a copy of each protest. All protests must be resolved before the application can be considered for approval. If the protest(s) cannot be resolved voluntarily, the Department will conduct a conference and/or hearing on the matter.

If the application is not protested, the Department will process your application and notify you of any action taken on the application. If your application is approved, the Department will send you a copy of the permit.

Please contact this office if you have any questions regarding the application.

Sincerely,

A handwritten signature in blue ink, appearing to read 'Kensie Thorneycroft'.

Kensie Thorneycroft
Administrative Assistant

Thorneycroft, Kensie

From: Thorneycroft, Kensie
Sent: Friday, May 29, 2020 8:33 AM
To: 'IDAHO PRESS-TRIBUNE'
Subject: Canyon Legal Notice
Attachments: CoverLetter.docx; LegalNotice.docx

Follow Up Flag: Follow up
Flag Status: Flagged

Good Morning Legal Clerk,

I am sending you the new legal notices, please send confirmation to my email.

Please see the attached ad for publication on 06/04/2020 and 06/11/2020.

Please confirm these are okay to publish as shown.

Kensie Thorneycroft
Administrative Assistant
IDWR Western Region
208-334-2190



State of Idaho

DEPARTMENT OF WATER RESOURCES

WESTERN Region • 2735 W AIRPORT WAY • BOISE, ID 83705-5082

Phone: (208)334-2190 • Fax: (208)334-2348 • Website: www.idwr.idaho.gov

Brad Little
Governor

Gary Spackman
Director

May 29, 2020

LEGAL NOTICE DEPARTMENT
PRESS TRIBUNE
PO BOX 9399
NAMPA, ID 83652

RE: Application for Permit No. 63-34902, 63-34903, 63-34905

Dear Legal Notice Department:

Please publish the enclosed legal notice on the dates indicated (once a week for two consecutive weekly issues). If you cannot publish the notice on the proposed dates, please contact us immediately.

An affidavit of publication must be submitted to the Department along with the publication bill. Please send the affidavit and bill to this office before 6/22/2020. Your cooperation is appreciated.

Sincerely,

Kensie Thorneycroft
Administrative Assistant

Enclosure(s)

The following application(s) have been filed to appropriate the public waters of the State of Idaho:

63-34902

MIMASONS ENTERPRISES LLC

1365 E CORNICHE CT

BOISE, ID 83706-6704

Point of Diversion NWSW S10 T03N R04W CANYON County Source GROUND WATER

Use: IRRIGATION 03/15 to 11/15 0.15 CFS

Total Diversion: 0.15 CFS

Date Filed: 04-27-2020

Place Of Use: IRRIGATION

T03N R04W S10 NWSW

Total Acres: 5

Water bearing zone to be appropriated is from 272 to 500 feet.

63-34903

PEGGY A VEST LIVING TRUST

22455 HOSKINS RD

CALDWELL, ID 83607-9316

Point of Diversion NWNE S17 T03N R04W CANYON County Source GROUND WATER

Use: DOMESTIC 01/01 to 12/31 0.04 CFS

Total Diversion: 0.04 CFS

Date Filed: 05-06-2020

Place Of Use: DOMESTIC

T03N R04W S17 NENW

63-34905

OBENDORF HOP, INC.

24034 BATT CORNER RD

PARMA, ID 83660-7308

Point of Diversion SWNW S36 T05N R05W CANYON County Source DIXIE SLOUGH Tributary BOISE RIVER

Use: IRRIGATION 03/01 to 11/15 0.8 CFS

Use: DIVERSION TO STORAGE 01/01 to 12/31 0.8 CFS

Use: AESTHETIC STORAGE 01/01 to 12/31 24 AF

Use: WILDLIFE STORAGE 01/01 to 12/31 24 AF

Total Diversion: 0.8 CFS, 24 AF

Date Filed: 05-11-2020

Place Of Use: AESTHETIC STORAGE, DIVERSION TO STORAGE, IRRIGATION, WILDLIFE STORAGE

T05N R05W S36 SWNW

Place Of Use: IRRIGATION

T05N R05W S36 NWSW

Total Acres: 40

Permits will be subject to all prior water rights. For additional information concerning the property location, contact the Western office at (208)334-2190; or for a full description of the right(s), please see <https://idwr.idaho.gov/apps/ExtSearch/WRAApplicationResults/>. Protests may be submitted based on the criteria of Idaho Code § 42-203A. Any protest against the approval of this application must be filed with the Director, Dept. of Water Resources, Western Region, 2735 W AIRPORT WAY, BOISE ID 83705-5082 together with a protest fee of \$25.00 for each application on or before 6/22/2020. The protestant must also send a copy of the protest to the applicant.

GARY SPACKMAN, Director

Published on 6/4/2020 and 6/11/2020

MIMASONS ENTERPRISES LLC
Jacqueline Groves, Agent & Trustee for Member
1365 E Corniche Ct
Boise ID 83706
208-340-8654
jackiegroves11@gmail.com

RECEIVED

APR 27 2020

WATER RESOURCES
WESTERN REGION

April 24, 2020

Idaho Dept of Water Resources
Western Region
2735 Airport Way
Boise ID 83705-5082

Ref: 16466 Plum Rd, Caldwell ID 83607 recently changed by Canyon County to 20967 Barrel Ln

Hello,

Further to my recent conversation with Shelley Keen, enclosed please find the following:

1. Notice of Change in Water Rights Ownership – Water Right #63-15015
2. Application for Permit – for additional rights including the following requested documents:
 - a. LLC Certificate of Organization showing Agent
 - b. Warranty Deed demonstrating ownership
 - c. Map of Proposed Use
3. Other documents supporting both requests:
 - a. IDWR Water Right Report - #63-15015
 - b. IDWR Well Drillers Locator report showing actual well location
 - c. Original Well Driller's Report from 6/28/1974
 - d. Recent (2/21/19) Well & Septic Report confirming GPM
4. Check in the amount of \$125 covering the \$25 Change of Ownership request and \$100 for the Application for Permit based on a CFS of .15.

Thank you for your assistance with this matter.

Sincerely,


Jacqueline Groves

Cc: Shelley Keen (by email)

Attachments