

**IDAHO DEPARTMENT OF WATER RESOURCES**  
**Proof Report**

5/22/2020

**Water Right 37-23228**

<u>Owner Type</u>	<u>Name and Address</u>
Current Owner	ROBERT & KATHRYN GARDNER FAMILY TRUST PO BOX 1200 HAILEY, ID 83333-1201 (208) 788-2568
Trustee	KATHRYN A GARDNER PO BOX 1200 HAILEY, ID 83333-1201 (208) 788-2568
Trustee	ROBERT E GARDNER PO BOX 1200 HAILEY, ID 83333-1201 (208) 788-2568

**Priority Date:** 1/1/1945

**Basis:** Decreed

**Status:** Active

<u>Source</u>	<u>Tributary</u>
SPRINGS	SINKS

<u>Beneficial Use</u>	<u>From</u>	<u>To</u>	<u>Diversion Rate</u>	<u>Volume</u>
STOCKWATER	1/01	12/31	0.060 CFS	
	<b><u>Total Diversion</u></b>		0.060 CFS	

**Source and Point(s) of Diversion**

SPRINGS	NESESW	Sec. 12, Twp 01S, Rge 19E, BLAINE County
SPRINGS	NWNENW	Sec. 13, Twp 01S, Rge 19E, BLAINE County

**Place Of Use**

STOCKWATER within BLAINE County

			NE				NW				SW				SE				Totals
Twp	Rng	Sec	NE	NW	SW	SE	NE	NW	SW	SE	NE	NW	SW	SE	NE	NW	SW	SE	
01S	19E	13					X												

**Conditions of Approval:**

1. C18 THIS PARTIAL DECREE IS SUBJECT TO SUCH GENERAL PROVISIONS NECESSARY FOR THE DEFINITION OF THE RIGHTS OR FOR THE EFFICIENT ADMINISTRATION OF THE WATER RIGHTS AS MAY BE ULTIMATELY DETERMINED BY THE COURT AT A POINT IN TIME NO LATER THAN THE ENTRY OF A FINAL UNIFIED DECREE. SECTION 42-1412(6), IDAHO CODE.
2. N11 THE QUANTITY OF WATER DECREED FOR THIS WATER RIGHT IS NOT A DETERMINATION OF HISTORICAL BENEFICIAL USE.

**IDAHO DEPARTMENT OF WATER RESOURCES**  
**Proof Report**

5/22/2020

3. Rights 37-23228 & 37-12103 when combined shall not exceed a total diversion of 13,000 gallons per day.

**Comments:**

- |                                                  |         |           |             |
|--------------------------------------------------|---------|-----------|-------------|
| 1.                                               | dmaline | 5/22/2020 | Split Right |
| This right is the result of split from 37-12103. |         |           |             |
| 2.                                               | dmaline | 5/22/2020 | POU         |
| Updated Shape                                    |         |           |             |

**Dates and Other Information**

Decreed Date: 1/5/2001  
Civil Case Number: 39576  
Judicial District: FIFTH  
State or Federal: S  
Owner Name Connector: AND/OR  
Water District Number: EXC  
Mitigation Plan: False

**Combined Use Limits**

N/A

**SubCase:**

N/A

**Water Supply Bank:**

N/A






State of Idaho  
Department of Water Resources

Water Right 37-23228

May 22, 2020

19E



-  Point of Diversion
-  Place Of Use Boundary
-  Townships
-  PLS Sections
-  Quarter Quarters

0 0.075 0.15 0.3 Miles

