

STATE OF IDAHO  
DEPARTMENT OF WATER RESOURCES

**WATER SUPPLY BANK RENTAL AGREEMENT No. 392**

RECEIVED

MAY 13 2020

DEPARTMENT OF  
WATER RESOURCES

This is to certify that:

RALPH KENT FORGEON  
PO BOX 2172  
KETCHUM, ID 83340

filed an application to rent water from the Water Supply Bank ("Bank"). The Idaho Water Resource Board ("Board"), being authorized to operate a Bank and to contract by and through the Director of the Idaho Department of Water Resources ("Director, Department") for rental of water from the Bank, agrees to rent water as follows:

**Summary of Water Rights or Portions Rented from the Bank**

Water Right No.	Priority Date	Source	Diversion Rate (CFS)	Diversion Volume (AF)	Acres (AC)	Rate Per Acre (CFS/AC)	Volume Per Acre (AF/AC)
37-8499	3/30/1989	GROUND WATER	0.03	3.1	0.9	0.03	3.4
<b>Rental Totals</b>			<b>0.03</b>	<b>3.1</b>	<b>0.9</b>	<b>0.03</b>	<b>3.4</b>

**Term of Rental:** This rental agreement shall take effect when all parties have signed it and shall continue in effect until December 31, 2024. Use of rental water shall be authorized as of either the date this rental agreement takes effect or the first day of the rental season of use, in 2020, whichever occurs last.

**Annual Rental Fee:**

2020 - 2022: \$62.00 annually  
2023 - 2024: \$71.30 annually

The full fee for the rental of the above-described right(s) is \$62.00 per year for years 2020 - 2022 and \$71.30 per year for years 2023 - 2024. The rental fee includes an administrative fee of \$6.20 per year for years 2020 - 2022 and \$7.13 per year for years 2023 - 2024.


An annual payment shall be received by the Department on or before December 31 each year preceding the use of the rented water rights. The agreement will be void if payment is not received by the due date in a given year. Rental fees are non-refundable. To voluntarily terminate the agreement early, notify the Department in writing prior to the rental fee due date.

**Total Water Use Authorized Under Rental Agreement**

Beneficial Use	Diversion Rate (CFS)	Diversion Volume (AF)	Acres (AC)	Rate/Acre (CFS/AC)	Volume/Acre (AF/AC)
IRRIGATION	0.03	3.1	0.9	0.03	3.4

Detailed water right conditions are attached.

**WATER SUPPLY BANK RENTAL AGREEMENT No. 392**

  
Signature of Renter

owner

---

Title

By   
BRIAN PATTON, Acting Administrator  
Idaho Water Resource Board

Rental approved by IDWR Angela M. Gorman

Date 5/28/2020

STATE OF IDAHO  
DEPARTMENT OF WATER RESOURCES

**WATER SUPPLY BANK RENTAL AGREEMENT No. 392**

**WATER USE DETAILS**

**LOCATION OF POINT(S) OF DIVERSION**

GROUND WATER                      SWNW              Sec. 36, Twp 05N, Rge 17E,                      BLAINE County

**BENEFICIAL USE**  
IRRIGATION

**DIVERSION RATE**  
0.03 CFS

**VOLUME**  
3.1 AF

**SEASON OF USE**

**Water Right No.**                      **From**                      **To**  
37-8499                                      4/15                                      10/15

**RENTERS PLACE OF USE: IRRIGATION**

Twp	Rng	Sec	NE				NW				SW				SE				Totals
			NE	NW	SW	SE	NE	NW	SW	SE	NE	NW	SW	SE	NE	NW	SW	SE	
05N	17E	36							0.9										0.9

Total Acres: 0.9

**RENTAL AGREEMENT CONDITIONS OF ACCEPTANCE**

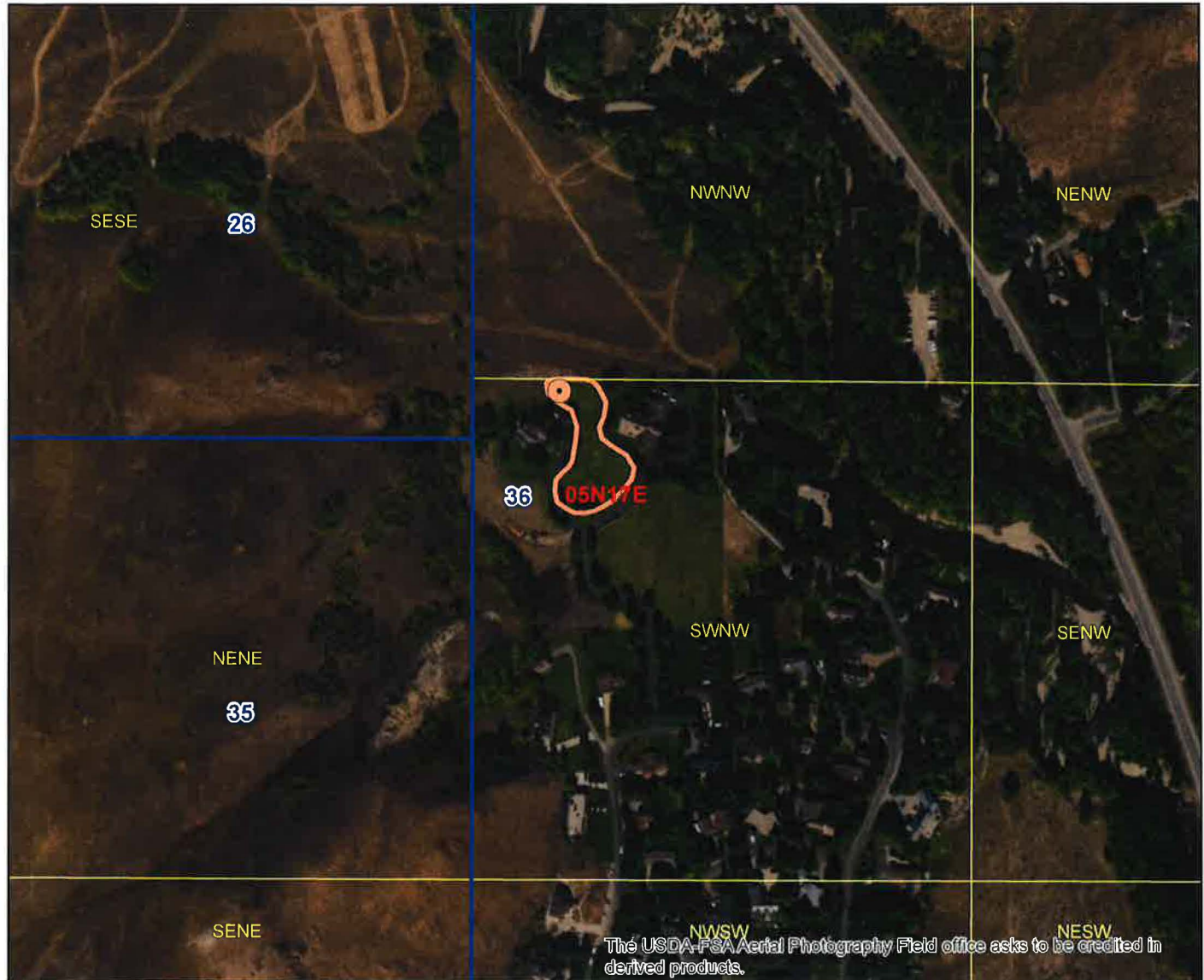
1. The use of water under this agreement shall be subject to the provisions of Idaho Code § 42-1766.
2. Rental of the specified right from the bank does not, in itself, confirm the validity of the right or any elements of the water right, or improve the status of the right including the notion of resumption of use. It does not preclude the opportunity for review of the validity of this water right in any other department application process.
3. Use of water under this agreement does not constitute a dedication of the water to renter's place of use, and upon expiration of this agreement, the points of diversion and place of use of the water shall revert to those authorized under the water right and/or again be available to rent from the bank.
4. Use of water under this agreement shall not prejudice any action of the Department in its consideration of an application for transfer or permit filed by the applicant for this same use.
5. Renter agrees to comply with all applicable state and federal laws while using water under this agreement.
6. Renter agrees to hold the Board, the Director and the state of Idaho harmless from all liability on account of negligent acts of the renter while using water.
7. Renter acknowledges and agrees that the Director may terminate authorization for the use of a water right based on a water right's priority date.
8. Failure of the renter to comply with the conditions of this agreement is cause for the Director to rescind approval of the rental agreement.
9. Irrigation use under this right is authorized only in connection with a domestic use.
10. This right when combined with all other rights shall provide no more than 0.03 cfs per acre nor more than 3.5 afa per acre at the field headgate for irrigation of the place of use.
11. Use of water under this right may be regulated by a watermaster with responsibility for the distribution of water among appropriators within a water district. At the time of this approval, this water right is within State Water District No. 37.



Idaho Water Resource Board  
**Attachment to Water Supply Bank Rental Agreement No. 392**

Effective until December 31, 2024

This map depicts the **rental place of use** pursuant to the rental agreement and is attached to the agreement solely for illustrative purposes.



○ Authorized Rental Point of Diversion

□ Authorized Rental Place of Use

□ Township/Range

□ Sections

□ QQ



0 500 Feet

STATE OF IDAHO  
WATER RESOURCE BOARD

RECEIVED

NOV 29 2019

DEPARTMENT OF  
WATER RESOURCESAPPLICATION TO RENT WATER  
FROM THE BOARD'S WATER SUPPLY BANKApplicant Name: Ralph Kent Forgeon

Is this application being submitted with a lease application as a lease/rental package?

Yes ☒ No ☐

If yes, specify companion water rights in Section 4

This application must be completed according to the minimum requirement checklist below. This checklist is part of the rental application and must be included with the rental application. **Applications that do not meet the minimum requirements will not be placed in the processing queue and may be returned until all minimum requirements have been met.**

Rental applications should be submitted well in advance of the desired start date for the use of rental water. Rental applications may be processed as early as November 1 of the year prior to the intended use of rental water. Any rental application received on or before November 1 for use in the next year will be assigned a received date of November 1. Rental applications submitted more than one year in advance of the proposed start date for the use of rental water will not be accepted and will be returned to applicants. Rental applications may be returned to applicants if the desired start date for the use of rental water cannot be accommodated by the Water Supply Bank. Rental requests will not be accepted once the rental season of use period has concluded.

One rental application per beneficial use of water. For multiple beneficial uses of water, separate rental requests should be submitted for each unique beneficial use of water. One rental application can be submitted if you propose to rent water from multiple sources.

For additional instructions on completing a rental application, visit the Bank's website at [http://idwr.idaho.gov/water\\_supply\\_bank](http://idwr.idaho.gov/water_supply_bank).

## MINIMUM REQUIREMENT CHECKLIST

Check All Items as Either Attached (Yes) or Not Applicable (N/A)

Yes

- ☒ Completed *Application to Rent Water from the Board's Water Supply Bank*
- ☒ Confirmation that this form has been printed single sided, per requirement of the Water Supply Bank

Attachment N/A Yes

- |    |                                     |  |
|----|-------------------------------------|--|
| 2  | <input checked="" type="checkbox"/> | A map showing the proposed point(s) of diversion, place(s) of use, and water diversion and distribution systems proposed to be used with your rental request |
| 3A | <input type="checkbox"/>            | <input checked="" type="checkbox"/> Detailed information on a proposed use of rental water   |
| 3F | <input type="checkbox"/>            | <input checked="" type="checkbox"/> Authorization from the owner/operator of the rental point(s) of diversion  |
| 3H | <input checked="" type="checkbox"/> | <input type="checkbox"/> Water modeling to account for the impacts of the rental request   |
| 3J | <input checked="" type="checkbox"/> | <input type="checkbox"/> Documents justifying a rate of flow greater than 0.02 cfs/acre  |
| 3K | <input type="checkbox"/>            | <input checked="" type="checkbox"/> Authorization from the owner/operator of the property at the proposed rental place(s) of use                             |
| 4B | <input type="checkbox"/>            | <input checked="" type="checkbox"/> Explanation of how the rental water will sufficiently accomplish your rental purposes                                    |
| 4C | <input checked="" type="checkbox"/> | <input type="checkbox"/> Explanation of consumptive use amounts for water rights experiencing a change in nature of use                                      |

## Department Use Only – Proposed Water Right(s)

37-8499

1507

STATE OF IDAHO  
WATER RESOURCE BOARD

**Application to Rent Water (Continued)**

**1. CONTACT INFORMATION**

A. Applicant Ralph Kent Forgeon

Mailing Address PO Box 2172 Ketchum, Idaho 83340

Street

City

State

Zip Code

Email Address \_\_\_\_\_

Phone Number 208-309-0112

- B. Is this application being completed by an authorized representative on behalf of the applicant? Yes ☐ No ☐  
If yes, representatives (includes company employees if the applicant is a corporation, as well as legal counsel or consultants) should provide their information below if they desire to be included on correspondence with the rental applicant.

Representative Zach Latham

Professional Title Hydrologist

Organization Brockway Engineering PLLC

Relationship to Applicant Consultant

Mailing Address 2016 Washington St. North Suite #4 Twin Falls, ID 83301

Email Address zach.latham@brockwayeng.com

Phone Number 208-736-8543

**2. MAP**

Create a map of the proposed point(s) of diversion, place(s) of use and water diversion, delivery and distribution systems. Make sure the rental place of use is outlined and annotated with legal land descriptions (Township, Range, Section and Quarter-Quarters) or with GPS coordinates. For irrigation purposes, mark the number of acres you desire to irrigate. Attach the map to this application and label it **Attachment 2**.

**3. DESCRIPTION OF PROPOSED USE FOR RENTAL WATER**

- A. Describe why you desire to rent water and provide a detailed description of your proposed use. If the proposed use is not for irrigation, describe in detail how you determined the amount of rental water required. If the space below is insufficient, attach additional sheets as required and label them **Attachment 3A**:

Irrigation of an additional 0.9 acres on applicant's property.

- B. Enter the desired and/or minimum rates of flow, volume, or irrigable acres requested for your rental purposes:

Desired Rate (Cubic Feet/Second)	Desired Volume (Acre-Foot)	Minimum Rate* (Cubic Feet/Second)	Minimum Volume* (Acre-Foot)	Desired Acres (if applicable)
0.03 CFS	3.1 AF	0.03 CFS	0.03 AF	0.9 AC

\* Sometimes water rights provide an exceptionally low rate per acre and/or low volume per acre. This section is meant to establish an acceptable range of water sufficient for your proposed water use. Please see question 4B and complete if necessary.

- C. This section must be completed in full. Enter the proposed start date and latest possible start date for using rental water as well as the number of years you would like to rent water. The latest possible start is the latest possible date by which you would be willing to pay for a rental and be able to benefit from utilizing rental water.

Desired Start Date (month/day/year)	Latest Possible Start Date (month/day/year)	*Mark Desired Rental Duration (Calendar Years)					**Applicant's preference if rental application cannot be processed prior to the latest possible start?	
4/15/20	8/1/20	<input type="checkbox"/> 1	<input type="checkbox"/> 2	<input type="checkbox"/> 3	<input type="checkbox"/> 4	<input checked="" type="checkbox"/> 5	<input checked="" type="checkbox"/> Process application as soon as possible	<input type="checkbox"/> Return application to applicant

\* The number of years permissible for a rental is subject to the lease contract duration for the water right(s) being rented.

\*\* Per Idaho Code 42-201, it is unlawful to divert or use water without a valid water right. Water Supply Bank rental applicants are not authorized to utilize rental water prior to the execution of an approved rental agreement. Rental requests may be returned to applicants if no water is available from the Bank to fulfill a rental request.



STATE OF IDAHO  
WATER RESOURCE BOARD

**Application to Rent Water (Continued)**

- D. Describe your water distribution system and how rental water will be delivered from the point(s) of diversion (POD) to the proposed place of use (POU):

Existing well provides water to property via buried mainlines and a pressurized irrigation system.

- E. Describe the physical type (pump, headgate, etc.) and location of the POD from which rental water is proposed to be diverted:

POD Description	Water Source	Other Water Rights Diverted from this POD
Existing Well	Ground Water	37-22170
Existing Well	Ground Water	Proposed Rental 37-8499

*If the POD(s) above are located where water is turned into a canal, lateral or ditch, or if they are located on your property but are serviced by water that is delivered via a canal, lateral or ditch, your rental request must include documented authorization from all relevant canal companies, irrigation districts and/or water delivery entities, confirming that they consent to your diversion of water from their system.*

- F. Has documented consent from all relevant water delivery entities been obtained? Yes ☐ N/A ☒  
If yes, include documented consent as **Attachment 3F**.

- G. Do any POD(s) identified in Question 3E divert from a water source that may require water modeling? Yes ☐ No ☒  
*Refer to the Water Modeling Requirements Information Sheet to determine if a rental POD may require water modeling.*

- H. Has water modeling been provided with your rental request? Yes ☐ N/A ☒  
If yes, label modeling Attachment 3 H.  
*Rental applications that require modeling will be returned if modeling is not provided.*

- I. Specify the desired beneficial use of water and the requested season of use or number of acres required:

- ☒ Irrigation 0.9 (number of acres) Duration: Subject to IDWR standard seasons of use
- ☐ Commercial from: \_\_\_\_\_ (mm/dd) to: \_\_\_\_\_ (mm/dd)
- ☐ Stockwater from: \_\_\_\_\_ (mm/dd) to: \_\_\_\_\_ (mm/dd)
- ☐ Industrial from: \_\_\_\_\_ (mm/dd) to: \_\_\_\_\_ (mm/dd)
- ☐ Other: \_\_\_\_\_ from: \_\_\_\_\_ (mm/dd) to: \_\_\_\_\_ (mm/dd)

- J. For irrigation uses, do you propose to divert water at a rate greater than 0.02 cfs/acre? N/A ☐ Yes ☐ No ☒  
If yes, justify the rate of flow and attach any supporting documents as **Attachment 3J**. Justification may include information on soil composition, conveyance losses, crop type, irrigation systems, public access areas, etc. A rate of 0.03 cfs/acre is permissible for irrigation of 5 acres or less.

N/A.

- K. Do you own the land at the proposed rental place of use (POU)? Yes ☒ No ☐  
If no, attach documentation from the POU owner/operator confirming your authorization to use the POU and label it **Attachment 3K**.

- L. List all other water rights and sources of water at the rental place of use for the same purpose, including privately owned water rights and water received from a municipal supplier, an irrigation district, a canal company or any other water delivery entity. Explain why additional water is required:

Applicant desires to irrigate and additional 0.9 acres on the property for five years under a rental of 37-8499.

**STATE OF IDAHO  
WATER RESOURCE BOARD**

**Application to Rent Water (Continued)**

**4. RENTAL REQUESTS FOR SPECIFIC WATER RIGHTS**

A. Are you requesting to rent specific water rights?

Yes ☒ No ☐

If yes, specify below the elements of the water rights you are requesting to rent. If no, continue to Question 4B.

**Important Information:** Diversion rates and volumes sought for rent must be proportionate to the per acre diversion rates and per acre volume limits of the water right under lease contract to the Water Supply Bank. Prior to completing this section, applicants should review all water right lease contracts and any active rental agreements to determine which elements of a water right are available to satisfy a rental request. Lease and rental documents are searchable via [IDWR's website](#).

Water rights identified below must either already be leased to the Bank or a lease proposal should accompany this rental request. **Rental requests for water rights not yet leased to the Bank will be returned if companion lease applications are not provided with the rental request.** For leased rights featuring combined limits, rentals must be consistent with combined diversion rate, volume or acre limits. Combined limits should be listed on a row below water right numbers.

Water Right Elements Leased to Water Supply Bank					Leased totals, minus water right elements involved in active rental agreements, equals water right elements available for rent	Water Supply Bank Rental Request		
Water Right Number (leave blank if sub-total of combined limits)	Nature of Use	Diversion Rate (CFS)	Volume (AF)	Acres (AC)		Diversion Rate (CFS)	Volume (AF)	Acres (AC)
37-8499	Irrigation	0.11	11.1	3.0		0.03	3.1	0.9
<b>Applicants must ensure the requested rate per acre and volume per acre do not exceed the rate per acre and volume per acre limits of water rights leased to the Water Supply Bank</b>					<b>TOTAL</b>	0.03	3.1	0.9
						<b>CFS</b>	<b>AF</b>	<b>AC</b>

*\*Attach multiple copies of this page if space above is insufficient to list all water rights requested to be rented on this application.*

B. If water right conditions, combined limits, or the sum of all water right elements being requested provide an unconventional duty of water (e.g., an unusually low rate per acre or volume per acre for irrigation use), explain how your proposed rental will sufficiently accomplish your intended purposes. Attach a separate page if space is insufficient and label it **Attachment 4B**:

N/A.

C. Does your rental request propose to change the nature of use for any water right(s) being rented?

Yes ☐ No ☒

If yes, explain how the water right(s) will be converted to new uses. Include the historic, consumptive use amounts for the water right being rented if you have it, as well as the new consumptive use amount for your proposed beneficial use. If space below is insufficient, attach a separate page and label it **Attachment 4C**:

N/A.



STATE OF IDAHO  
WATER RESOURCE BOARD

**Application to Rent Water (Continued)**

**5. ADDITIONAL INFORMATION**

- A. Is this the first time that rental water is being requested for this purpose at the rental place of use? Yes ☐ No ☒

If no, list previous rental requests/agreements and explain why you have not secured a permanent water right for your needs:

See previously approved IDWR 2018-2019 rental contract No. 246 for same portion of 37-8499 as sought under this rental.

- B. Have you or do you intend to submit an application for permit or transfer proposing a similar use as this rental?

If yes, describe:

Yes ☒ No ☐

If applicant secures an irrigation water right in the future, a transfer of water right application will be filed with IDWR to permanently move a portion or entire water right to the property.

- C. Was this rental application submitted in response to a Notice of Violation (NOV) or a pending NOV?

Yes ☒ No ☐

If yes, describe the date and location of the NOV.

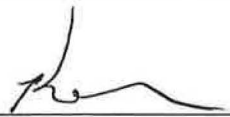
E2014-670.

- D. Additional Information

Applicant seeks five year rental of 0.9 acres of 37-8499 as has previously been approved by IDWR.

**DECLARATION**

I hereby assert that the information contained in this application is true to the best of my knowledge. I understand that any willful misrepresentations made in this application may result in rejection of the application or cancellation of an approval. I understand that if this rental application is approved, it will be subject to the provisions of Section 42-1766, Idaho Code and all applicable state and federal laws. I understand that the submission of a rental application provides no guarantee for approval of a rental agreement. I also understand that, per Idaho Code 42-201, it is unlawful to divert or use water without a valid water right and that I am not authorized to utilize water as proposed in this application prior to the execution of an approved rental agreement.

  
\_\_\_\_\_  
Signature of Applicant

Ralph Kent Forgeon  
\_\_\_\_\_  
Printed Name of Applicant

11/19/19  
\_\_\_\_\_  
Date

\_\_\_\_\_  
Signature of Representative

\_\_\_\_\_  
Printed Name of Representative

\_\_\_\_\_  
Date

**Mail to:**

Idaho Department of Water Resources  
P.O. Box 83720  
Boise, ID 83720-0098



0 50 100 200 Feet

**RALPH KENT FORGEON**  
WATER BANK RENTAL 2020-24  
WATER RIGHT 37-8499

BROCKWAY ENGINEERING, PLLC.  
ICB - Date: 11/8/2019

NAIP 2017 AERIAL

- Point of Diversion
- 0.9 ac. Rental Area
- Forgeon Parcels





State of Idaho

**DEPARTMENT OF WATER RESOURCES**

322 E Front Street, Suite 648 • PO Box 83720 • Boise ID 83720-0098

Phone: (208) 287-4800 • Fax: (208) 287-6700

Website: [idwr.idaho.gov](http://idwr.idaho.gov) • Email: [idwrinfo@idwr.idaho.gov](mailto:idwrinfo@idwr.idaho.gov)

BRAD LITTLE  
Governor

GARY SPACKMAN  
Director

June 5, 2020

RALPH KENT FORGEON  
PO BOX 2172  
KETCHUM, ID 83340

**RE: RENTAL OF WATER FROM THE WATER SUPPLY BANK  
WATER RIGHT NO(S). 37-8499, AGREEMENT 392**


Dear Renter:

Please find enclosed a receipt in the amount of **\$62.00** and a copy of a fully executed Water Supply Bank Rental Agreement of 3.1 acre-feet of water for irrigation of 0.9 acres. Upon receipt of this fully executed agreement, you are authorized to divert water in compliance with the conditions of water use described in the agreement.

Pursuant to the Water Supply Bank Rules for rental, 90% or \$55.80 of the rental fee will be paid to the lessor(s) and 10% or \$6.20 will be retained by the Department to offset administrative costs.

If you have any questions, please contact this office at [bank@idwr.idaho.gov](mailto:bank@idwr.idaho.gov) or (208) 287-4800.

Sincerely,

  
for Water Supply Bank

Enclosures: Receipt No. C108750  
Rental Agreement (copy)

c: Sascha Marston – Fiscal  
Corey Skinner – IDWR Southern Regional Office  
Kevin Lahey – State Water District No. 37  
Zach Latham – Brockway Engineering

## MEMORANDUM FOR AGREEMENT # 392

**To:** Water Right 37-8499  
**From:** David Betts  
**Date:** April 30, 2020  
**Re:** Review & Analysis of Application to Rent Water from the State Water Supply Bank

---

**PURPOSE:** On behalf of Ralph Forgeon, Zach Latham of Brockway Engineering submitted an application to rent 0.03 cfs and 3.1 AF for the irrigation of 0.9 acres. The Department received the application on November 29, 2019 as part of a lease-rental package for water right 37-8499.

This application proposes to renew the previous rental agreement that expired on December 31, 2019. The previous rental was made to resolve a Notice of Violation for irrigating more acres that were authorized by existing rights.

**AUTHORITY TO FILE:** The application was signed by Mr. Forgeon, who is identified as the owner of the tax parcels associated with the proposed point of diversion and place of use.

**WATER RIGHT VALIDITY:** According to previous lease reviews, the place of use of the leased water right is being irrigated by municipal water. The previous reviews determined that the leased water right was valid, and the water right has been in the Water Supply Bank since that determination. Validity is not a concern at this time.

**INJURY TO OTHER WATER RIGHTS:** This application to rent is a renewal of the previous contract to rent the same quantity from the same water right (37-8499). The previous review describes the decision making on whether the groundwater could be delivered to the rental point of diversion without injury (see the review memo from Sept. 28, 2015). The previous reviews did not find injury and no concerns have been identified with this review.

**ENLARGEMENT OF USE:** Water rights 37-22170 and 37-8906 are used for the irrigation of other portions of the tax parcels that include the proposed place of use. The proposed rental would provide water to additional acres that the existing water rights cannot provide, and should not overlap with existing irrigation. The applicant is requesting the same diversion rate as the water right to be leased (0.3 cfs / acre) and the same volume per acre (3.5 AFA / acre).

**LOCAL PUBLIC INTEREST:** Review staff has no information to suggest this application is inconsistent with the local public interest.

**BENEFICIAL USE/CONSERVATION OF WATER RESOURCES:** The rental appears consistent with the conservation of water resources in Idaho.

**DEPARTMENT STAFF OR WATERMASTER COMMENTS:** I sent a request for comments or concerns to Southern Region and the watermaster for Water District 37 on February 4. I received no responses regarding the application to rent.





State of Idaho

DEPARTMENT OF WATER RESOURCES

322 E Front Street, Suite 648 • PO Box 83720 • Boise ID 83720-0098

Phone: (208) 287-4800 • Fax: (208) 287-6700

Website: [idwr.idaho.gov](http://idwr.idaho.gov) • Email: [idwrinfo@idwr.idaho.gov](mailto:idwrinfo@idwr.idaho.gov)

BRAD LITTLE  
Governor

GARY SPACKMAN  
Director

April 16, 2020

RALPH KENT FORGEON  
PO BOX 2172  
KETCHUM ID 83340

RE: APPLICATION TO RENT WATER FROM THE WATER SUPPLY BANK  
WATER RIGHT NOS. 37-8499, AGREEMENT 392

\*\*\*TIME SENSITIVE RESPONSE REQUIRED\*\*\*

Dear Applicant:

The Department of Water Resources acknowledges receipt of your application to rent water from the Water Supply Bank. I have enclosed a **Water Supply Bank Rental Agreement for your review and signature**. Upon signature and return of the original agreement, together with the rental fee described below, the Department will also sign the original agreement and return an executed copy to you. Execution of the agreement and compliance with the conditions of approval authorize diversion and use of water as provided in the agreement.


A rental fee of \$62.00 was calculated based on the current rental rate of \$20.00 per acre-foot times a diversion volume of 3.1 acre-feet.

**Please send a check for \$62.00** made payable to the Idaho Department of Water Resources, **together with the signed rental agreement, within 14 days** so I can complete processing.

Pursuant to the Water Supply Bank Rules, 90% or \$55.80 of the rental fee will be paid to the lessor(s) and 10% or \$6.20 will be retained by the Department to offset administrative costs.

If you have any questions, please contact this office at [bank@idwr.idaho.gov](mailto:bank@idwr.idaho.gov) or (208) 287-4800.

Sincerely,

  
for Water Supply Bank

Enclosure

c: IDWR Front Desk  
Zach Latham- Brockway Engineering PLLC

**Hersley, Jean**

---

**From:** Betts, David  
**Sent:** Thursday, March 5, 2020 9:05 AM  
**To:** 'watermanager@cableone.net'  
**Subject:** RE: Two proposed rentals in Basin 37 (Applications 1507 & 1508)  
**Attachments:** MoveMap\_DAngelo\_37-8499.pdf; RentalReviewMemo\_DAngelo\_37-8499.docx; MoveMap\_Forgeon\_37-8499.pdf; RentalReviewMemo\_Forgeon\_37-8499.docx

Here's a second try with the documents.

-----Original Message-----

**From:** watermanager@cableone.net [mailto:watermanager@cableone.net]  
**Sent:** Thursday, March 05, 2020 9:00 AM  
**To:** watermanager@cableone.net  
**Cc:** Betts, David <David.Betts@idwr.idaho.gov>  
**Subject:** RE: Two proposed rentals in Basin 37 (Applications 1507 & 1508)

David,

I was cleaning my junk email folder and found this email from you.

Unfortunately, the docs you mention did not come through. Could you please send them again. Thanks.

Kevin Lakey  
Water District 37

-----Original Message-----

**From:** watermanager@cableone.net <watermanager@cableone.net>  
**Sent:** Thursday, March 05, 2020 8:53 AM  
**To:** watermanager@cableone.net  
**Subject:** FW: Two proposed rentals in Basin 37 (Applications 1507 & 1508)

-----Original Message-----

**From:** Betts, David <David.Betts@idwr.idaho.gov>  
**Sent:** Tuesday, February 04, 2020 3:31 PM  
**To:** Skinner, Corey <Corey.Skinner@idwr.idaho.gov>; watermanager@cableone.net  
**Subject:** Two proposed rentals in Basin 37 (Applications 1507 & 1508)

Hello Corey and Kevin,

I am reviewing two applications to rent water. The attached documents are my reviews of the rental applications.

Before they are considered for approval, I wanted to give you a chance to review the applications. If you have any concerns or comments regarding the proposed rental, please submit them to me within 14 days. The Department will assume you do not object to this application if a timely response is not received.

Thank you for your assistance with these applications.

Dave Betts

Water Resource Agent

Water Rights Section

Idaho Department of Water Resources

322 East Front St.

Boise, ID 83720

Phone: (208) 287-4826

## Hersley, Jean

---

**From:** Betts, David  
**Sent:** Tuesday, February 4, 2020 3:31 PM  
**To:** Skinner, Corey; watermanager@cableone.net  
**Subject:** Two proposed rentals in Basin 37 (Applications 1507 & 1508)  
**Attachments:** MoveMap\_DAngelo\_37-8499.pdf; RentalReviewMemo\_DAngelo\_37-8499.docx;  
MoveMap\_Forgeon\_37-8499.pdf; RentalReviewMemo\_Forgeon\_37-8499.docx

Hello Corey and Kevin,

I am reviewing two applications to rent water. The attached documents are my reviews of the rental applications.


Before they are considered for approval, I wanted to give you a chance to review the applications. **If you have any concerns or comments regarding the proposed rental, please submit them to me within 14 days.** The Department will assume you do not object to this application if a timely response is not received.

Thank you for your assistance with these applications.

Dave Betts  
*Water Resource Agent*  
**Water Rights Section**  
**Idaho Department of Water Resources**  
322 East Front St.  
Boise, ID 83720

Phone: (208) 287-4826





**BROCKWAY**  
ENGINEERING  
P.L.L.C.

Hydraulics

Hydrology

Water Resources

RECEIVED

NOV 29 2019

DEPARTMENT OF  
WATER RESOURCES

November 25<sup>th</sup>, 2019

Mr. Remington Buyer  
Idaho Water Supply Bank  
Idaho Department of Water Resources  
P.O. Box 83720  
Boise, ID 83720-0098

Re: Ali Fayed Lease Application, Forgeon Rental and D'Angelo Rental Applications.

Dear Remington,

On behalf of the AF 2014 Trust, Brockway Engineering is submitting a Water Supply Bank (WSB) lease application which proposes to lease water right 37-8499 to the WSB for five years starting on January 1<sup>st</sup> 2020. Water right 37-8499 has been previously been leased to the Idaho Water Supply Bank from 2013 through 2014 and 2015 through the end of 2019. This lease is being submitted along with two accompanying rental applications.

Anthony and Judy D'Angelo are seeking to rent 2.1 acres of water right 37-8499 for five years. The 2.1 acre rental will be broken down into three smaller acres amounts of 0.3, 0.6 and 1.2 acres. Each of these smaller acres amounts will be applied to and used on individual parcels owned by the D'Angelo's. The rental application identifies the parcels with the appropriate acre amounts and is the same as was approved for use in 2015 through the end of 2019.

Mr. Kent Forgeon seeks to rent 0.9 acres of 37-8499 and divert it from the irrigation well associated with 37-22170 on the Forgeon property. Mr. Forgeon seeks to rent the remaining 0.9 acres from water right 37-8499 for five years as he has previously done from 2015 through the end of 2019.

Also included is a check from Brockway Engineering for \$250 to cover the cost of the Fayed lease application. Please copy our office on all correspondence regarding these WSB lease and rental applications. Thank you for your assistance and if you have questions or comments, please don't hesitate to call.

CHARLES E.  
BROCKWAY,  
PH.D., P.E.


CHARLES G.  
BROCKWAY,  
PH.D., P.E.

2016 NORTH  
WASHINGTON  
STREET • SUITE 4

TWIN FALLS,  
IDAHO 83301

208•736•8543

FAX: 736•8506



**BROCKWAY**  
ENGINEERING  
P.L.L.C.

Hydraulics

Hydrology

Water Resources

Regards,

Zach Latham, M.S., Hydrologist

Cc: Mr. Ali Fayed  
Mr. Jeff Brown  
Mr. Kent Forgeon  
Mr. and Mrs. D'Angelo

Enc: (1) Fayed WSB Lease Application, Aerial Map, W-9 Form  
(1) Forgeon WSB Rental Application, Aerial Map  
(1) D'Angelo WSB Rental Application, Aerial Map  
(1) Brockway Engineering Check # 15625

CHARLES E.  
BROCKWAY,  
PH.D., P.E.

CHARLES G.  
BROCKWAY,  
PH.D., P.E.

2016 NORTH  
WASHINGTON  
STREET • SUITE 4

TWIN FALLS,  
IDAHO 83301

208•736•8543

FAX: 736•8506