

IDAHO DEPARTMENT OF WATER RESOURCES  
Proof Report

6/5/2020

Water Permit 43-7071

<u>Owner Type</u>	<u>Name and Address</u>
Current Owner	MARK T NEWCOMB 251 E 200 S RUPERT, ID 83350 (208) 431-0020

**Status:** Cancelled

Source

Tributary

Beneficial Use

From

To

Diversion Rate

Volume

Source and Point(s) of Diversion

Place Of Use

Conditions of Approval:

Comments:

Dates and Other Information

Water District Number: TBD  
Mitigation Plan: False

Combined Use Limits

N/A

SubCase:

N/A

Water Supply Bank:

N/A



IDAHO DEPARTMENT OF WATER RESOURCES  
Proof Report

6/5/2020

Water Application 43-7071

<u>Owner Type</u>	<u>Name and Address</u>
Current Owner	MARK T NEWCOMB 251 E 200 S RUPERT, ID 83350 (208) 431-0020

Status: Closed

Source

Tributary

Beneficial Use

From

To

Diversion Rate

Volume

Source and Point(s) of Diversion

Place Of Use

Conditions of Approval:

Comments:

Dates and Other Information

Number of Protests: 0

Water District Number: TBD

Application Type: New Appropriation

Mitigation Plan: False

Combined Use Limits

N/A

SubCase:

N/A

Water Supply Bank:

N/A

BEFORE THE DIRECTOR OF THE DEPARTMENT OF WATER RESOURCES

OF THE

STATE OF IDAHO

RECEIVED

APR 6 1988

Department of Water Resources  
Southern Region Office

IN THE MATTER OF PERMIT

NO. 43-7071 IN THE NAME

OF MARK T. NEWCOMB

ORDER VOIDING PERMIT

This matter having come before the Department of Water Resources as a result of an investigation by the Department to determine the extent of beneficial use of water, the Department makes the following Findings of Fact, Conclusions of Law, and Order:

FINDINGS OF FACT

1. On March 14, 1977, Adelle T. Brim (subsequently assigned to Mark T. Newcomb) applied to the Department of Water Resources for a permit to appropriate 4.53 cubic feet per second of water from a groundwater source within the Section 36, Twp 9S, Rge 27E, B.M., Cassia County, to be used for irrigation purposes.

2. On May 6, 1977, the Department approved the Application for Permit.

3. On March 27, 1983, the Department received Proof of Beneficial Use for the permit.

4. On June 8, 1987, the Department conducted a field examination and the examiner's report indicated that the water use developed under this permit was already fully covered by previous water rights, therefore no additional beneficial use of water had been made.

5. The provisions of Section 42-219, Idaho Code, authorize the Director of the Department of Water Resources to void permits for which the applicant has not fully complied with the law and the conditions of the permit.

43-7071

6. On September 30, 1987, the Department sent a Notice of Pending Order Voiding Permit, to the permit holder, requesting him to relinquish the permit because of failure to place water to beneficial use above and beyond the use(s) already covered by previous water rights.

7. The permit holder has failed to show cause why the permit should not be voided and has not responded to the request for relinquishment of the permit.

#### CONCLUSIONS OF LAW

1. Section 42-219, Idaho Code, states:

In the event that the Department shall find that the applicant has not fully complied with the law and the conditions of the permit, it may issue a license for that portion of use which is in accordance with the permit, or may refuse issuance of a license and void the permit.

2. The examination of the Department of Water Resources revealed that the permit holder has failed to comply with the conditions of the permit by not beneficially placing water to the proposed use(s) beyond that already allowed from previous water rights as required by the permit and Section 42-219, Idaho Code.

4. The permit should be voided pursuant to Section 42-219, Idaho Code.

#### ORDER

IT IS HEREBY ORDERED that Permit No. 43-7071 is VOIDED and issuance of a license is REFUSED under Section 42-219, Idaho Code.

Dated this 29<sup>th</sup> day of MARCH, 1988.

  
Director

# DEPARTMENT OF WATER RESOURCES

The Idaho Department of Water Resources will consider this card as a statement that the permit holder(s) has completed development to the extent shown below of Permit No. 43-7071.

Name(s) of Permit Holder: MARKS T. Newcomb

Post Office Address: R7 D #1 Declo Idaho

Tel. No. 654-23201

Source of Water: Well

Extent of Use: ☐ Domestic (number of households)  
☐ Stockwater (number and type of stock)  
☒ Irrigation 200 (acres)  
☒ Other In use many years  
536 T95-R27E

Measuring Device: Required? ☐ Yes ☐ No Installed? ☒ Yes ☐ No  
Access Port: Required? ☒ Yes ☐ No Installed? ☐ Yes ☐ No

The above information is a true statement of the extent to which the above numbered permit has been developed.

APR 20, 1983  
Date

Waiting for your inspection  
Mark T. Newcomb  
Signature of Permit Holder



State of Idaho  
DEPARTMENT OF WATER RESOURCES  
STATE OFFICE, 450 W. State Street, Boise, Idaho

CECIL D. ANDRUS  
Governor

R. KEITH HIGGINSON  
Director

Mailing address:  
Statehouse  
Boise, Idaho 83720  
(208) 334-4440

September 30, 1987

Mark T. Newcomb  
Rt. 1, Box 421  
Rupert, ID 83350

RE: Permit to Appropriate Water No. 43-7071

Dear Mr. Newcomb:

NOTICE OF PENDING ORDER VOIDING PERMIT

On May 6, 197 the Department of Water Resources approved an application to appropriate water, numbered 43-7071, from a groundwater source, for irrigation purposes located in Sec. 36, T9S, R27E, Cassia County.

Based on a field inspection conducted by a representative of our Department it has come to our attention that the system developed is already covered by a Licensed Water Right No. 43-7002.

The purpose of this letter is to request that you relinquish your permit or explain why the Department should not void the permit. Enclosed is a relinquishment form that should be signed and returned to this office, unless you have some explanation that would prevent the Department from voiding your permit.

If you fail to respond to this notice within thirty (30) days of the date of this letter, the Department will act to void your permit. The permit will be voided on the grounds that no additional beneficial use was developed under this permit.

If you have any questions in regard to this matter, please feel free to contact our office.

Respectfully,

GARY SPACKMAN  
Supervisor, Water Allocation Section

I hereby certify that on this 30<sup>th</sup> day of September, 1987, I sent the original copy of this letter, postage prepaid, to the person and address listed above.

Sharla Curtis

RECEIVED

OCT 1 1987

DEPARTMENT OF WATER RESOURCES  
SOUTHERN REGIONAL OFFICE

43-7071

State of Idaho  
Department of Water Resources

OK to process  
R 4/1/81

RECEIVED

JUN 1 1981

ASSIGNMENT OF PERMIT

Department of Water Resources

I, Sunrise Land and Livestock Company and Mark T. Newcomb and Connecticut General Life Insurance Company, hereby assign to Connecticut General Life Insurance Company of Rt. # 2-Rupert, Idaho 83350 & 910 Stemmons Tower North, Dallas, Texas Address 75207

CHECK ONE

- ☒ All my right, title, and interest in and to Permit No. 43-7071 to appropriate the public waters of the State of Idaho.
- ☐ The following described portion of my right, title, and interest in and to Permit No. \_\_\_\_\_ to appropriate the public waters of the State of Idaho.

(Describe that portion of the permit being assigned by listing the acreage within each 40 acre subdivision, the point of diversion and the amount of water in cubic feet per second for direct diversion, or acre feet for storage)

RECEIVED  
MAY 27 1981  
Department of Water Resources  
Southern District Office

Made this 14th day of May, 1981.

SUNRISE LAND and LIVESTOCK COMPANY

Adrian T. Brin  
Permit Holder - President

CONNECTICUT GENERAL LIFE INSURANCE COMPANY

By: William Williams  
~~Sponsor or Permit Holder~~  
William Williams, Investment Officer

RECEIVED  
JUN 17 1981  
Department of Water Resources  
Southern District Office

State of Idaho )  
County of Minidoka ) ss.

On this 26th day of May, 1981, personally appeared before me the signer(s) of the above instrument, who duly acknowledged to me that he (she) (they) executed the same.

seal

Shirley B. Pauli  
Notary Public residing at Rupert, Idaho

My commission expires:  
Lifetime

43-7071

RECEIVED

MAY 1 1981

Department of Water Resources

STATE OF TEXAS                    )  
                                      ) ss.  
County of DALLAS                 )

On this 14th day of May, 1981, personally  
appeared before me the signer(s) of the above instrument, who  
duly acknowledged to me that he (~~she~~) (~~they~~) executed the same.

(SEAL)

*Betty J. Wells*  
Notary Public residing at Dallas County, Texas  
My commission expires: May 31, 1981  
Betty J. Wells

RECEIVED

MAY 27 1981  
Department of Water Resources  
Dallas District Office



State of Idaho  
Department of Water Resources  
ASSIGNMENT OF PERMIT

RECEIVED  
APR 7 1981  
Department of Water Resources  
Southern District Office

I, Sunrise Land and Livestock Company, hereby assign to Mark T. Newcomb  
of 381 North Burton, Burley, Idaho 83318  
Address

CHECK ONE

☒ All my right, title, and interest in and to Permit No. 43-7071  
to appropriate the public waters of the State of Idaho.

☐ The following described portion of my right, title, and interest in and to Permit  
No. \_\_\_\_\_ to appropriate the public waters of the State of Idaho.

(Describe that portion of the permit being assigned by listing the acreage within  
each 40 acre subdivision, the point of diversion and the amount of water in cubic  
feet per second for direct diversion, or acre feet for storage)

\_\_\_\_\_  
\_\_\_\_\_  
\_\_\_\_\_  
\_\_\_\_\_

Made this 27th day of March, 19 81.

SUNRISE LAND AND LIVESTOCK COMPANY

Adelle Joann Brim  
Permit Holder - President

Adelle Joann Brim  
Spouse of Permit Holder

State of Idaho )  
County of Minidoka ) ss.

On this 27th day of March, 19 81, personally  
appeared before me the signer(s) of the above instrument, who duly acknowledged to me  
that he (she) (they) executed the same.

seal

Paul H. Ryan  
Notary Public residing at  
\_\_\_\_\_

My commission expires:

Life term

*Southern*

JAN 8 1981

Department of Water Resources

A S S I G N M E N T

For value received, I hereby assign all of my right, title and interest in and to Permit to Appropriate the Public Waters of the State of Idaho, No. 43-7071 to SUNRISE LAND AND LIVESTOCK COMPANY,  
Address: Box 551, Burley, Idaho 83318

\*

*Adelle Toevs Brim*

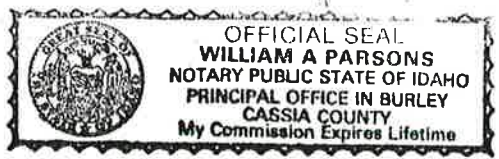
Permit Holder  
Adelle Toevs Brim

Wife of Permit Holder

STATE OF IDAHO )  
County of Cassia ) : ss

On this 18th day of December, 1980, before me, a Notary Public for the State of Idaho, residing at \_\_\_\_\_ personally appeared ADELLE TOEVS BRIM known to me to be the person \_\_\_\_\_ whose name ~~XXXX~~ is subscribed to the within instrument and duly acknowledged to me that s he executed the same.

IN WITNESS WHEREOF, I have hereunto set my hand and affixed my Notarial Seal, the day and year in this certificate first above written.



*William A. Parsons*  
Notary Public  
Residing at Burley

My commission expires: \_\_\_\_\_

Note:

\* If fractional part of permit is to be assigned, the fractional part of the land to which the assigned fraction is appurtenant should be described by legal subdivisions.

43-7071

JAN 7 1981

Department of Water Resources

A S S I G N M E N T

For value received, XX hereby assigns all <sup>its</sup> of ~~my~~/right, title and interest in and to Permit to Appropriate the Public Waters of the State of Idaho, No. 43-7071 to CONNECTICUT GENERAL LIFE INSURANCE COMPANY and to SUNRISE LAND AND LIVESTOCK COMPANY, Address: 910 Stemmons Tower, North, Dallas, Texas 75207, and  
\* Box 551, Burley, Idaho 83318, respectively,

SUNRISE LAND AND LIVESTOCK COMPANY

Permit Holder

BY Adelle Toevs Brim

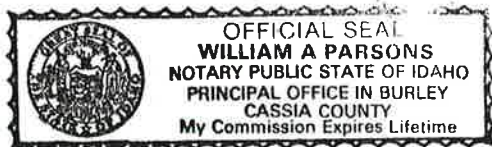
~~XXXXXXXXXXXXXXXXXXXX~~

Adelle Toevs Brim, President

STATE OF IDAHO )  
: ss  
County of CASSIA )

On this 18 day of December, 1980, before me, a Notary Public for the State of Idaho, residing at \_\_\_\_\_  
ADELLE TOEVS BRIM, President of SUNRISE LAND AND  
personally appeared LIVESTOCK COMPANY, a corporation  
known to me to be the person \_\_\_\_\_ whose name ~~XXXXX~~ is subscribed to the  
within instrument and duly acknowledged to me that s he executed the  
same, as President of said corporation.

IN WITNESS WHEREOF, I have hereunto set my hand and affixed my Notarial Seal, the day and year in this certificate first above written.



William A. Parsons  
Notary Public  
Residing at \_\_\_\_\_

My commission expires: \_\_\_\_\_

Note:

\* If fractional part of permit is to be assigned, the fractional part of the land to which the assigned fraction is appurtenant should be described by legal subdivisions.

For 204.  
5/78

Identification No. 43-7071

RECEIVED

SEP 8 1978

Department of Water Resources  
Southern District Office

STATE OF IDAHO  
DEPARTMENT OF WATER RESOURCES

REQUEST FOR EXTENSION OF TIME

AUG 31 1978

To provide additional time in which to submit  
proof of beneficial use on a water right permit

Department of Water Resources

Adelle T. Brim of Box 551, Burley, Idaho  
(Name) (Address)

State of Idaho, deposes and says:

That he is the holder, or the duly authorized agent of the holder\*, of Permit to Appropriate the Public  
Waters of the State of Idaho No. 43-7071.

That under the terms and conditions of said permit, work thereunder was required to be completed on or  
before June 1, 1978.

That he has heretofore performed the following work described under said permit: \_\_\_\_\_

Well has been completed, main lines laid, and two pivot sprinklers put into operation  
on 183 acres.

Costing \$ 174,000.00

That he is unable to complete the remainder of the work within the required time for the following  
reasons, to-wit: lack of time to install the entire system (permit allowed only one year  
to complete the project)

Wherefore, he asks that the Department of Water Resources extend the time for the completion of  
obligations under said permit to June 1, 1983.

Adelle T. Brim  
(Signature)\*

ACTION OF THE DIRECTOR, DEPARTMENT OF WATER RESOURCES

IT IS HEREBY ORDERED that the above application for extension of time be APPROVED and the time  
within which to submit proof of beneficial use of water has been extended to June 1  
1983.

Signed this 5<sup>th</sup> day of September, 1978.

J. Glen Saxton  
Chief, Operations Bureau

W I T H D R A W A L

TO WHOM IT MAY CONCERN:

I, Adelle T. Brim, do hereby withdraw my Proof of Beneficial Use submitted to the Idaho Department of Water Resources in connection with Permit to Appropriate the Public Waters of the State of Idaho, No. 43-7071, which I own. At the same time, I am requesting additional time to complete the work required to appropriate water under this permit (see attached Application for Extension of Time).

8/29/78  
(DATE)

Adelle T. Brim  
(SIGNATURE)

State of Idaho, )  
County of Twin Falls. ) ss.

On this 29th. day of August, 1978, personally appeared before me the signer~~(s)~~ of the above instrument, who duly acknowledged to me that ~~he~~ (she) ~~(they)~~ executed the same.

Sheryl R. Merritt  
Notary Public residing at \_\_\_\_\_  
Twin Falls, Idaho

My commission expires 2/10/82



RECEIVED

STATE OF IDAHO  
DEPARTMENT OF WATER RESOURCES

PROOF OF APPLICATION OF WATER TO BENEFICIAL USE

1. a) Name of Permit Holder Adelle T. BRIM - 678-3785  
b) Post Office Address Bx 551, Burley
2. Permit Number 43-7071
3. Date of Priority that you are prepared to establish 3-14-77
4. a) Source from which water was appropriated Groundwater  
b) Location of the point of diversion: SW  $\frac{1}{4}$  SE  $\frac{1}{4}$ , Section 36  
Township 9S., Range 27E. Boise Meridian, Other points of diversion: \_\_\_\_\_
5. a) The amount of water and use to which the water has been applied:  
Amount 4.53 CFS. for IRR. purposes from 4-01 to 10-30 incl.  
(cfs and/or acre-feet per annum) (Month-Day) (Month-Day)  
Amount \_\_\_\_\_ for \_\_\_\_\_ purposes from \_\_\_\_\_ to \_\_\_\_\_ incl.  
(cfs and/or acre-feet per annum) (Month-Day) (Month-Day)  
Amount \_\_\_\_\_ for \_\_\_\_\_ purposes from \_\_\_\_\_ to \_\_\_\_\_ incl.  
(cfs and/or acre-feet per annum) (Month-Day) (Month-Day)  
b) Total amount appropriated 4.53 C.F.S. cfs and/or acre-feet per annum  
c) Describe how and by whom measurement of rate of flow or amount of storage was made and the qualifications of the person making the measurement: \_\_\_\_\_
6. If the means of diversion and conveyance are owned by someone other than the Permit Holder:  
a) Give the name or description of the canal, ditch or other works by which the water is conducted to the place of use: \_\_\_\_\_  
b) Describe the agreement or understanding by which you take water from the works: \_\_\_\_\_
7. a) Briefly describe the works for diverting and conveying the water to the place of use, (if from a subterranean source, give the pump size, motor size, size of well casing, depth of well; if from surface water, give brief description of diversion structure and/or canal or ditch) WELL, MOTOR 100HP. SPRINKLER SYSTEM.  
b) Describe the type and size of measuring device which you have installed at your point of diversion: BADGER METER.  
c) Give well driller's name and address and the date the well was completed: PAUL VOLMER.
8. If for other than irrigation, describe the beneficial use to which you have applied the water and the place of use: \_\_\_\_\_

9. Irrigation uses: describe the lands irrigated by giving the acreages irrigated within each 40 acre subdivision: \_\_\_\_\_  
\_\_\_\_\_  
\_\_\_\_\_

T	R	SEC.	NE¼				NW¼				SW¼				SE¼				TOTAL
			NE¼	NW¼	SW¼	SE¼	NE¼	NW¼	SW¼	SE¼	NE¼	NW¼	SW¼	SE¼	NE¼	NW¼	SW¼	SE¼	
9S	27E	36		30	40		40	40	20	40	40				20	40	40	30	380

Total number of acres irrigated 380

10. Remarks: \_\_\_\_\_  
\_\_\_\_\_  
\_\_\_\_\_

The above information is a true statement of the extent to which the above numbered permit has been developed.

5-30-78  
(Date)

x Adelle J Brim  
(Signature)

State of Idaho, )  
 ) ss.  
County of Twin Falls. )

On this 30th. day of May, 19 78, personally appeared before me the signer(s) of the above instrument, who duly acknowledged to me that ~~he~~ (she) ~~(they)~~ executed the same.

Sheryl R. Merritt  
Notary Public residing at \_\_\_\_\_  
Twin Falls, Idaho

My commission expires Life term

RECEIVED  
MAY 10 1977

Department of Water Resources  
Southern District Office

Identification No. \_\_\_\_\_

Application No. 43-7071

STATE OF IDAHO  
DEPARTMENT OF WATER RESOURCES

APPLICATION FOR PERMIT

To Appropriate the Public Waters of the State of Idaho  
(TYPE OR PRINT IN INK)

APPROVED

1. Name of applicant Adelle T. Brim Phone: 678-3785  
post office address Box 551, Burley, ID 83318
2. Source of water supply well which is a tributary of \_\_\_\_\_
3. a. Location of point of diversion is SE  $\frac{1}{4}$  of SE  $\frac{1}{4}$  of Section 36 Township 9 South  
Range 27 E.B.M. Cassia County; additional points of diversion if any: \_\_\_\_\_  
SW  $\frac{1}{4}$  SE  $\frac{1}{4}$  Section 36 Twp. 9 South Rge. 27 East.
- b. If water is not consumed, it will be discharged into n/a at a point in \_\_\_\_\_  $\frac{1}{4}$   
of \_\_\_\_\_  $\frac{1}{4}$  of Section \_\_\_\_\_ Township \_\_\_\_\_ Range \_\_\_\_\_ B.M. \_\_\_\_\_
4. Water will be used for the following purposes:  
(as per phone 4.53cfs  
conv. 4/14/77) 7.5cfs for irrigation purpose from 4-01 to 10-30 (both dates inclusive)  
(cfs or acre-feet per annum)  
ADM Amount \_\_\_\_\_ for \_\_\_\_\_ purpose from \_\_\_\_\_ to \_\_\_\_\_ (both dates inclusive)  
(cfs or acre-feet per annum)  
Amount \_\_\_\_\_ for \_\_\_\_\_ purpose from \_\_\_\_\_ to \_\_\_\_\_ (both dates inclusive)  
(cfs or acre-feet per annum)
5. Total quantity to be appropriated:  
4.53cfs  
a. 4.5 cubic feet per second and/or  
b. n/a acre feet per annum.
6. Proposed diverting works:  
a. Description of ditches, flumes, pumps, headgates, etc. The water is pumped into a  
pipe which is conveyed to a concrete ditch to be distributed on  
the land by surface irrigation.
- b. Height of storage dam n/a feet, active reservoir capacity \_\_\_\_\_ acre feet; total reservoir  
capacity \_\_\_\_\_ acre feet, materials used in storage dam: \_\_\_\_\_  
Period of year during which storage will occur \_\_\_\_\_ to \_\_\_\_\_ inclusive.  
(Mo. Day) (Mo. Day)
- c. Proposed well diameter is 18 inches; proposed depth of well is 150 feet.
7. a. Time required for the completion of the works and application of the water to the proposed beneficial use  
is 1 years.  
b. Estimated construction cost is \$ 10,000.00.
8. Description of proposed uses:  
a. If water is **not** for irrigation:  
(1) Give the place of use of water: n/a  $\frac{1}{4}$  of \_\_\_\_\_  $\frac{1}{4}$  of Section \_\_\_\_\_ Township  
Range \_\_\_\_\_ B.M. \_\_\_\_\_  
(2) Amount of power to be generated: \_\_\_\_\_ hp under \_\_\_\_\_ feet of head.  
(3) List number of each kind of livestock to be watered: \_\_\_\_\_  
(4) Name of municipality to be served \_\_\_\_\_, or number of families to be  
supplied with domestic water: \_\_\_\_\_  
(5) If water is to be used for other purposes describe: \_\_\_\_\_



b. If water is for irrigation, indicate acreage in each subdivision in the tabulation below:

TWP	RANGE	SEC	NE1/4				NW1/4				SW1/4				SE1/4				TOTALS
			NE1/4	NW1/4	SW1/4	SE1/4	NE1/4	NW1/4	SW1/4	SE1/4	NE1/4	NW1/4	SW1/4	SE1/4	NE1/4	NW1/4	SW1/4	SE1/4	
9 S.	27EBM	36		30	40		40	40	20	40	40				20	40	40	30	380

Total number of acres to be irrigated. 380

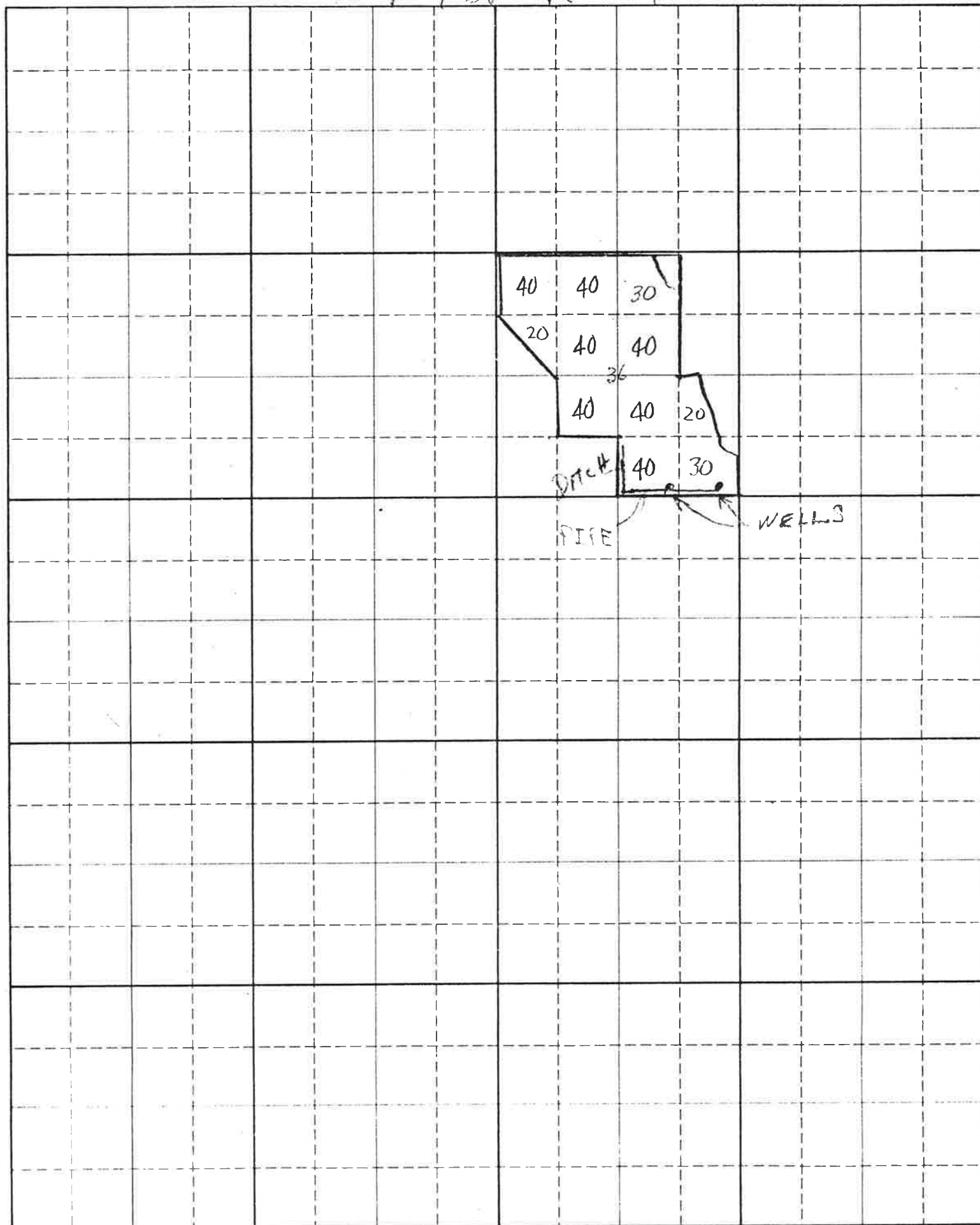
c. Describe any other water rights used for the same purposes as described above. decreed water rights of Raft River when flowing, and one well Liscense # 43-7002 .

- 9 a. Who owns the property at the point of diversion the applicant  
b. Who owns the land to be irrigated or place of use the applicant  
c. If the property is owned by a person other than the applicant, describe the arrangement enabling the applicant to make this filing \_\_\_\_\_

10. Remarks This well is being decreed to replace the decreed rights of Raft River when the same is not available.

11. Map of proposed project: show clearly the proposed point of diversion, place of use, section number, township and range number.

Twp 9 S. R 27 E B M



Scale: 2 inches equal 1 mile

BE IT KNOWN that the undersigned hereby makes application for permit to appropriate the public waters of the State of Idaho as herein set forth.

Charles J. Bell  
(Applicant)

Proposed Priority 3/14/77

Received by AS Date 3-14-77 Time 2:00 P.M.

Preliminary check by TGB Fee \$ 95.00 Rec'd. # 2375

Receipted by AS Date 3/14/77

Publication prepared by SB Date 3/23/77

Published in South Id. Press

Publication dates 3/29 & 4/5/77

Publication approved AB Date 4/8/77

Priority reduced to \_\_\_\_\_ Reason \_\_\_\_\_

Protests filed by: \_\_\_\_\_

Copies of protests forwarded by \_\_\_\_\_

Hearing held by \_\_\_\_\_ Date \_\_\_\_\_

Recommended for approval denial by mls jc

#### ACTION OF THE DIRECTOR, DEPARTMENT OF WATER RESOURCES

This is to certify that I have examined Application for Permit to appropriate the public waters of the State of Idaho No. 43-7071, and said application is hereby APPROVED.

1. Approval of said application is subject to the following limitations and conditions:

- a. SUBJECT TO ALL PRIOR WATER RIGHTS.
- b. Proof of construction of works and application of water to beneficial use shall be submitted on or before June 1, 19 78.
- c. Other: A measuring device of a type approved by the Director shall be permanently installed and maintained as part of the diverting works.

2. Denial of said application is for the following reasons: \_\_\_\_\_

Witness my hand this 6 day of May, 19 77.

  
Deputy Director

RECEIVED

State of Idaho

Department of Water Resources

MAR 30 1987

750

ASSIGNMENT OF PERMIT

Department of Water Resources

APR 20 1987

CONNECTICUT GENERAL LIFE  
INSURANCE COMPANY

Department of Water Resources  
Southern Region Office

, hereby assign to Mark T. Newcomb

of Route 1, Rupert, Idaho 83350

Address

CHECK ONE



All my right, title, and interest in and to Permit No. 43-7071  
to appropriate the public waters of the State of Idaho.



The following described portion of my right, title, and interest in and to Permit  
No. to appropriate the public waters of the State of Idaho.

(Describe that portion of the permit being assigned by listing the acreage within  
each 40 acre subdivision, the point of diversion and the amount of water in cubic  
feet per second for direct diversion, or acre feet for storage)

Made this 23rd day of March, 19 87.

CONNECTICUT GENERAL LIFE INSURANCE COMPANY

BY: CIGNA INVESTMENTS, INC.

BY: *Robert M. Tippet*  
Permit Holder Robert M. Tippet

Assistant Vice President

Spouse of Permit Holder

State of Idaho )  
County of ADA ) ss.

On this 23rd day of March, 19 87, personally  
appeared before me the signer(s) of the above instrument, who duly acknowledged to me  
that he (she) (they) executed the same.

seal

*Laura A. Shaffer*

Notary Public residing at Boise, Idaho  
Laura A. Shaffer

My commission expires:  
February 4, 1988

43-7071

4/86

For Office Use Only 0.0

Fee Received 225

Date 10/20/86

Receipt # 38777

Receipt by M. Baldwin

Sent to S.O. 10/20/86

Department of Water Resources  
Southern Region Office

STATE OF IDAHO

DEPARTMENT OF WATER RESOURCES

EXAMINATION FEE INFORMATION

1. Permit No. 43-7071

ONE OF THE FOLLOWING BOXES SHOULD BE MARKED TO DESIGNATE YOUR CHOICE:

☒ I choose to have the department make the field examination of this permit; attached is the examination fee. (If this box is marked, complete items 1 thru 8.)

2. Permit Holder: MARK Newcomb

3. Post Office Address: Box 421, Rt. 1 Rupert, Ida 83350

Telephone No. 436-5679

4. Source of Water: Deep Well

5. Extent of Use:

Domestic \_\_\_\_\_ (No. of households) Stockwater \_\_\_\_\_ (No. and type of stock)

Irrigation 260 Acres (acres) Other/Remark \_\_\_\_\_

6. Total rate &/or volume for which proof is submitted 4-5 cfs \_\_\_\_\_ acre-feet

7. Show the date water was first diverted and beneficially used under this permit:

Not Sure - property was purchased

8. Person to contact to accompany the department representative during the field examination:

MARK Newcomb

(Name)

Rt. 1 Box 421, Rupert, Ida 83350

(Address)

(Telephone Number)

☐ I choose to have the field examination conducted by a certified water right examiner. Attached is a statement from the certified examiner I have selected verifying that he has been retained to conduct the examination. (If this box is marked, complete items 1 thru 7.)

Oct. 5, 1986

Date

Mark F. Newcomb  
Signature of Permit Holder (and title, if appropriate)