

STATE OF IDAHO
DEPARTMENT OF WATER RESOURCES

RECEIVED

APR 27 2020

Department of Water Resources
Eastern Region

Notice of Change in Water Right Ownership

1. List the numbers of all water rights and/or adjudication claim records to be changed. If you only acquired a portion of the water right or adjudication claim, check "Yes" in the "Split?" column. If the water right is leased to the Water Supply Bank, check "Yes". If you are not sure if the water right is leased to the Water Supply Bank, [see #10](#) of the instructions.

Water Right/Claim No.	Split?	Leased to Water Supply Bank?	Water Right/Claim No.	Split?	Leased to Water Supply Bank?
25-7528	Yes <input checked="" type="checkbox"/>	Yes <input type="checkbox"/>		Yes <input type="checkbox"/>	Yes <input type="checkbox"/>
(Split into	Yes <input type="checkbox"/>	Yes <input type="checkbox"/>		Yes <input type="checkbox"/>	Yes <input type="checkbox"/>
25-7528 & 25-14486)	Yes <input type="checkbox"/>	Yes <input type="checkbox"/>		Yes <input type="checkbox"/>	Yes <input type="checkbox"/>
	Yes <input type="checkbox"/>	Yes <input type="checkbox"/>		Yes <input type="checkbox"/>	Yes <input type="checkbox"/>
	Yes <input type="checkbox"/>	Yes <input type="checkbox"/>		Yes <input type="checkbox"/>	Yes <input type="checkbox"/>

2. Previous Owner's Name: Claudia Williams; John Williams
Name of current water right holder/claimant
3. New Owner(s)/Claimant(s): Jacqueline Loop
New owner(s) as listed on the conveyance document Name connector ☐ and ☐ or ☐ and/or
- 3239 S. Laurelwood Dr. Idaho Falls ID 83406
Mailing address City State ZIP
- 208 552 1587 jloop77@hotmail.com
Telephone Email
4. If the water rights and/or adjudication claims were split, how did the division occur?
☐ The water rights or claims were divided as specifically identified in a deed, contract, or other conveyance document.
☒ The water rights or claims were divided proportionately based on the portion of their place(s) of use acquired by the new owner.
5. Date you acquired the water rights and/or claims listed above: September 7, 1999
6. If the water right is leased to the Water Supply Bank changing ownership of a water right will reassign to the new owner any Water Supply Bank leases associated with the water right. Payment of revenue generated from any rental of a leased water right requires a completed _____ for payment to be issued to an owner. A new owner for a water right under lease shall supply a W-9. Water rights with multiple owners must specify a designated lessor, using a completed [Lessor Designation](#) form. Beginning in the calendar year following an acknowledged change in water right ownership, compensation for any rental will go to the new owner(s).
7. This form must be signed and submitted with the following **REQUIRED** items:
☒ A copy of the conveyance document – warranty deed, quitclaim deed, court decree, contract of sale, etc. The conveyance document must include a legal description of the property or description of the water right(s) if no land is conveyed.
☐ Plat map, survey map or aerial photograph which clearly shows the place of use and point of diversion for each water right and/or claim listed above (if necessary to clarify division of water rights or complex property descriptions).
☒ Filing fee (see instructions for further explanation):
 o \$25 per *undivided* water right.
 o \$100 per *split* water right.
 o No fee is required for pending adjudication claims. **SUPPORT DATA** IN FILE # 25-7528
☐ If water right(s) are leased to the Water Supply Bank AND there are multiple owners, a Lessor Designation form is required.
☐ If water right(s) are leased to the Water Supply Bank, the individual owner or designated lessor must complete, sign and submit an IRS Form W-9.

8. Signature: Jacqueline Loop _____ Title, if applicable _____ Date 4-22-2020
 Signature of new owner/claimant

Signature: _____ Title, if applicable _____ Date _____
 Signature of new owner/claimant

For IDWR Office Use Only:

Received by ET Date 4/27/2020 Receipt No. E045846 Receipt Amt. \$100.00
 Active in the Water Supply Bank? Yes ☐ No ☐ If yes, forward to the State Office for processing W-9 received? Yes ☐ No ☐
 Name on W-9 _____ Approved by JB Processed by JB Date 6/10/20

1006130 SEP 7 '99 PM 3 57

WARRANTY DEED

1006130

JERALD B. SCOTT and DANETTE SCOTT, husband and wife, as GRANTOR,

for good and valuable considerations, the receipt of which is hereby acknowledged, does hereby grant, bargain, sell and convey unto

JACQUELINE LOOP, an unmarried person, as GRANTEE,

whose address is 3239 S. Laurelwood Dr., Idaho Falls Id 83406, and Grantee's successors and assigns, all of the following described real property, to-wit:

Lot 1, Block 2, Laurelwood Park Subdivision, to the County of Bonneville, State of Idaho, according to the recorded plat thereof.

TOGETHER WITH any and all improvements, water and ditch rights, easements, tenements, hereditaments and appurtenances thereunto belonging or in anywise appertaining, and any reversion, remainder, rents, issues, and profits thereof.

Grantor, for himself and his successors and assigns, does hereby warrant and agree to forever defend the Grantee, and Grantee's successors and assigns, in the quiet and peaceful possession of said premises against the lawful claims of any and all persons.

In construing this Deed and where the context so requires, the singular includes the plural, and the masculine, the feminine and neuter.

Dated: September 7, 1999

Jerald B. Scott
Jerald B. Scott

Danette Scott
Danette Scott

STATE OF IDAHO)


COUNTY OF Bonneville) ss

On September 7, 1999, before me, the undersigned, personally appeared Jerald B. Scott and Danette Scott

known or identified to me to be the person(s) whose name(s) is/are subscribed to the within instrument, and acknowledged to me that he/she/they executed the same.

[Signature]
Notary Public for the State of Idaho

Commission Expiration Date: 1/28/2003



INSTRUMENT NO.	<u>1006130</u>
DATE	<u>9-7-99</u>
INST. CODE	<u>205</u>
IMAGED PGS	<u>1</u>
FEE	<u>3.00</u>
STATE OF IDAHO) ss	
COUNTY OF BONNEVILLE)	
I hereby certify that the within instrument was recorded.	
Ronald Longmore, County Recorder	
by <u>[Signature]</u> Deputy	
Request of	

Bonneville Land & Title Co.

917

1412447-MP

Warranty Deed

ALTC
863189
863189

For Value Received

JOHN L. WILLIAMS AND CLAUDIA O. WILLIAMS, HUSBAND AND WIFE
the grantor S, do hereby grant, bargain, sell and convey unto

JERALD R. SCOTT AND DANETTE SCOTT, HUSBAND AND WIFE
whose current address is

3239 S. Laurelwood Dr., Idaho Falls, ID 83406

the grantee S, the following described premises, in BONNEVILLE County Idaho, to wit:


Lot 1, Block 2, Laurelwood Park Subdivision, Bonneville County, Idaho,
according to the recorded plat thereof...


SUBJECT TO: ALL existing patent reservations, easements, rights of way, protective covenants, zoning ordinances and applicable building codes, laws and regulations.

TO HAVE AND TO HOLD the said premises, with their appurtenances unto the said Grantee S,
THEIR heirs and assigns forever. And the said Grantors do hereby covenant to and with the said
Grantee S, that THEY ARE the ownerS in fee simple of said premises; that they are free from all incumbrances

and that THEY will warrant and defend the same from all lawful claims whatsoever.

Dated: October 29, 1993


JOHN L. WILLIAMS


CLAUDIA O. WILLIAMS

STATE OF IDAHO, COUNTY OF Bonneville
On this 29th day of OCTOBER 1993
before me, a notary public in and for said State, personally appeared

JOHN L. WILLIAMS AND
CLAUDIA O. WILLIAMS
known to me to be the personS whose name S ARE
subscribed to the within instrument, and acknowledged to me that
THEY executed the same.


Notary Public
Residing at
Comm. Expires IDAHO FALLS, IDAHO 02/15/98

63189
10-29-93
356
972526
300
Deputy



State of Idaho

DEPARTMENT OF WATER RESOURCES

Eastern Region • 900 N SKYLINE DR STE A • IDAHO FALLS, ID 83402-1718

Phone: (208)525-7161 • Fax: (208)525-7177 • Website: www.idwr.idaho.gov

Brad Little
Governor

Gary Spackman
Director

June 10, 2020

JACQUELINE LOOP
3239 S LAURELWOOD DR
IDAHO FALLS ID 83406-8023

Re: Change in Water Right Ownership: 25-7528 (Split into 25-7528 and 25-14486),

Dear Water Right Holder(s):

The Department of Water Resources (Department) acknowledges the receipt of correspondence changing ownership of a portion of the above referenced water right(s) to you. The Department has modified its records based on the information received and has enclosed a computer-generated report for you.

Your portion of each water right(s) has a specified point of diversion, nature of use and place of use. If you plan to change the authorized point of diversion, nature of use, or place of use, including adding a new point of diversion, you must file an Application for Transfer of Water Right. If you do not plan to change any elements of your water right, then no further action is required at this time.

The portion of the water right retained by the original right holder retains the original water right number. The Department is sending the original right holder a copy of this letter and a computer-generated report showing the changes to the original water right.

Updating the ownership record for a water right does not reconfirm the validity of the right. When processing a Notice of Change in Water Right Ownership, the Department does not review the history of water use to determine if the right has been forfeited or deliberately abandoned through five years or more of non-use. To read more about water right forfeiture, including how to protect a water right from forfeiture, please see Idaho Code §§ 42-222 and 42-223.

Please note, water right owners are required to report any change of water right ownership and any change of mailing address to the Department within 120 days of the change. Reporting forms are available from any office of the Department, or from the Department's website.

If you have any questions concerning the enclosed information, please contact me at (208) 497-3787.

Sincerely,

Jonie Barg
Technical Records Specialist 1

Enclosure(s)

cc: CLAUDIA WILLIAMS
JOHN WILLIAMS