

IDAHO DEPARTMENT OF WATER RESOURCES
Proof Report

6/10/2020

Water Right 25-7528 After Split

Owner Type **Name and Address**
Current Owner CLAUDIA WILLIAMS
3239 S LAURELWOOD DR
IDAHO FALLS, ID 83406

Current Owner JOHN WILLIAMS
3239 S LAURELWOOD DR
IDAHO FALLS, ID 83406

Priority Date: 9/19/1989

Basis: License

Status: Active

Source
GROUND WATER

Tributary

| <u>Beneficial Use</u> | <u>From</u> | <u>To</u> | <u>Diversion Rate</u> | <u>Volume</u> |
|------------------------------|-------------------------------|------------------|------------------------------|----------------------|
| IRRIGATION | 04/01 | 10/31 | 0.040 CFS | 5.2 AF |
| | <u>Total Diversion</u> | | 0.040 CFS | 5.2 AF |

Source and Point(s) of Diversion

GROUND WATER SWSE Sec. 30, Twp 02N, Rge 39E, BONNEVILLE County

Place Of Use

IRRIGATION within BONNEVILLE County

| | | | NE | | | | NW | | | | SW | | | | SE | | | | Totals |
|-----|-----|-----|----|----|----|----|----|----|----|----|----|----|----|----|----|----|-----|----|--------|
| Twp | Rng | Sec | NE | NW | SW | SE | NE | NW | SW | SE | NE | NW | SW | SE | NE | NW | SW | SE | |
| 02N | 39E | 30 | | | | | | | | | | | | | | | 1.3 | | 1.3 |

POU Total Acres: 1.3

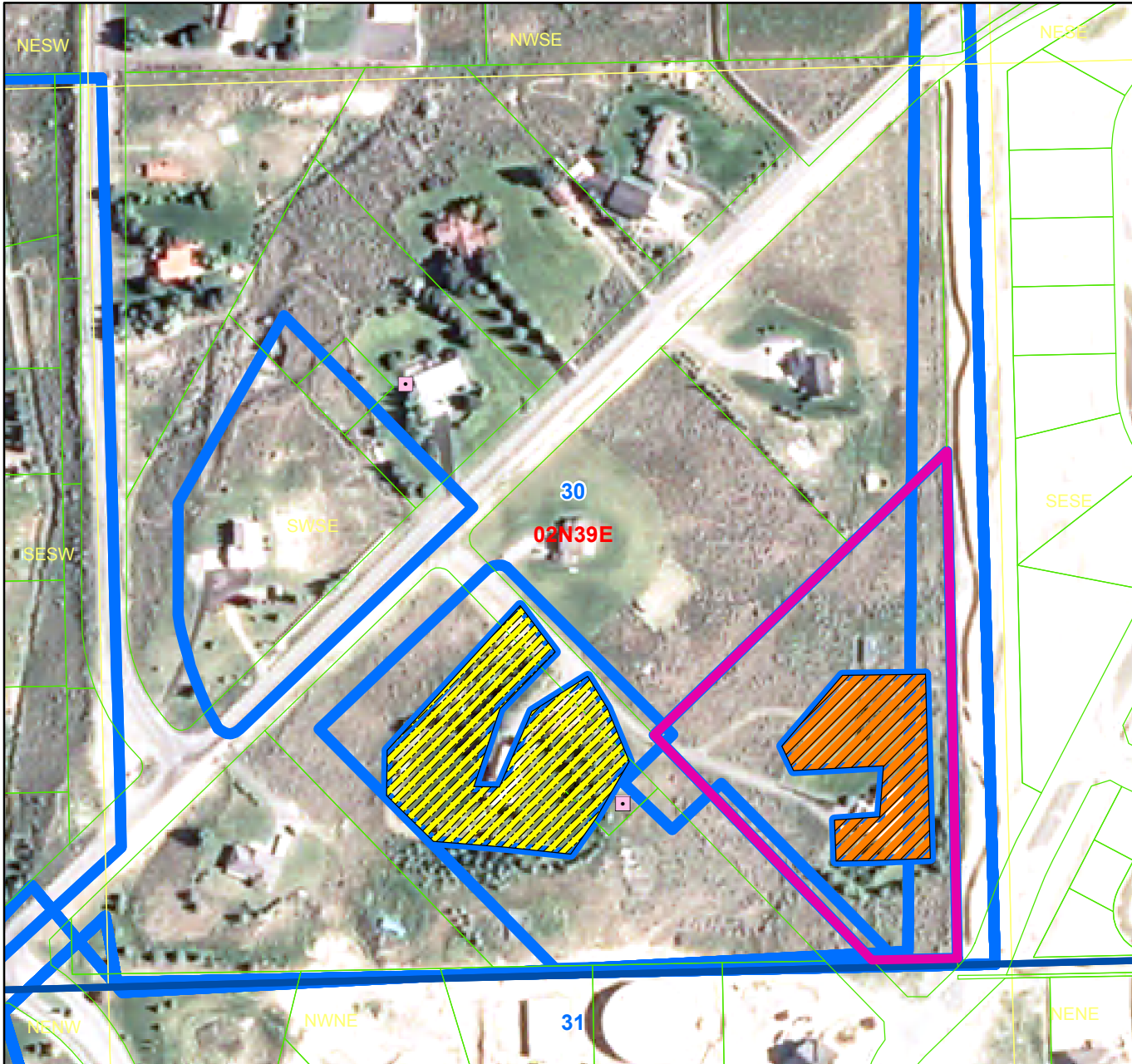
Conditions of Approval:

1. 048 The use of water under this right shall not give rise to any claim against the holder of a senior water right based upon the theories of forfeiture, abandonment, adverse possession, waiver, equitable estoppel, estoppel by laches or customary preference.
2. R68 This right when combined with all other rights shall provide no more than 0.03 cfs per acre nor more than 4.0 afa per acre at the field headgate for irrigation of the lands above.
3. X59 Point of diversion is located within Laurelwood Subdivision.
4. X36 Right 25-13099 and 25-14486 is also diverted through the point(s) of diversion described above.
5. X60 Place of use is located within Lot 2, Blk. 1 Laurelwood Subdivision.








Comments:


2. jborg 6/10/2020 Ownership Change
water right 25-7528 was split into 25-7528 & 25-14486.

Idaho Department of Water Resources



Legend

-  Domestic POU 25-14486
 Irrigation POU 25-14486
 Irrigation POU 25-7528 After Split
 Parcels
 Township/Range
 Sections
 QQ



6/9/2020

IDAHO DEPARTMENT OF WATER RESOURCES

6/9/2020

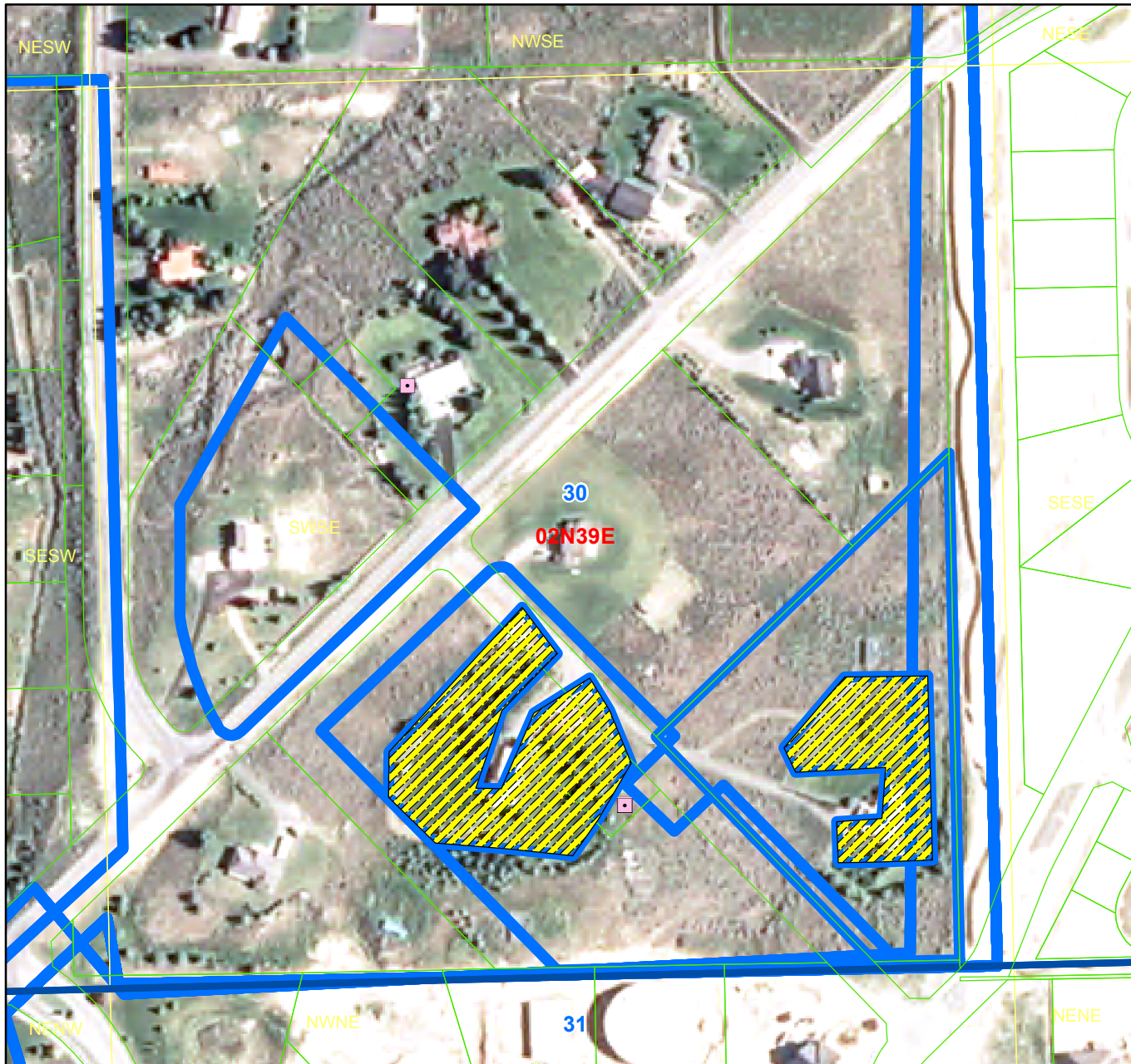
Proof Report

4. X36 Right 25-13099 is also diverted through the point(s) of diversion described above.
5. X60 Place of use is located within Lot 1, Blk. 2; Lot 2, Blk. 1; Laurelwood Subdivision.
6. 132 Domestic use is for <1> homes. Irrigation of lawn, garden and landscaping associated with the home is authorized under the irrigation component of this right.






Comments:

1. dcarlson 5/13/2003 Field Report Narrative
well/pump 20 hp fairbanks Morse submersible pump/motor to 6 pressure tanks
to subdivision and lawns.
the two acres irrigated is part of lot 1 block 2 and Lot 2 block 1 laurelwood park subdivision
the one home is for-- 3293 S Laurelwood Dr Lot 1 Block 2 laurelwood park sub. with lawn
irrigation
25-13099 is for one domestic home --Lot 2 block 1

Idaho Department of Water Resources



Legend

-  Irrigation POU 25-7528 Before Split
 Parcels
 Township/Range
 Sections
 QQ

