

RECEIVED

FORM 202 Rev. 09/16

JUN 05 2020

STATE OF IDAHO

DEPARTMENT OF WATER RESOURCES

Ident. No.

84130
96-9812

APPLICATION FOR PERMIT

To appropriate the public waters of the State of Idaho

IDWR / NORTH

1. Name of applicant(s) JOSEPH SWAN Phone 208-263-4454
 Name connector (check one): ☐ and ☐ or ☐ and/or
 Mailing address 1621 CAMP BAY RD City SAGLE
 State ID ZIP 83860 Email _____
2. Name of representative, if any _____ Phone _____
 Mailing address _____ City _____
 State _____ ZIP _____ Email _____
- a. ☐ Send all correspondence for this application to the representative and not to the applicant OR
☐ Send original correspondence to the applicant and copies to the representative.
- b. ☐ The representative may submit information for the applicant but is not authorized to sign for the applicant OR
☐ The representative is authorized to sign for the applicant. Attach a Power of Attorney or other documentation.
3. Source of water supply GROUNDWATER which is a tributary of _____
4. Location of point(s) of diversion:

Twp	Rge	Sec	Govt Lot	1/4	1/4	1/4	County	Source	Local name or tag #
56N	01E	18	1		NW	NW	BONNER	GROUNDWATER	D0003337

5. Water will be used for the following purposes:
 Amount 0.04 CFS for DOMESTIC purposes from 1/1 to 12/31 (both dates inclusive)
 (cfs or acre-feet per year)
 Amount _____ for _____ purposes from _____ to _____ (both dates inclusive)
 (cfs or acre-feet per year)
 Amount _____ for _____ purposes from _____ to _____ (both dates inclusive)
 (cfs or acre-feet per year)
 Amount _____ for _____ purposes from _____ to _____ (both dates inclusive)
 (cfs or acre-feet per year)
6. Total quantity to be appropriated is (a) 0.04 cubic feet per second (cfs) and/or (b) _____ acre-feet per year (af).
7. Proposed diverting works:
 a. Describe type and size of devices used to divert water from the source. WELL AND PUMP AND PIPES TO HOME
- b. Height of storage dam _____ feet; active reservoir capacity _____ acre-feet; total reservoir capacity _____ acre-feet. If the reservoir will be filled more than once each year, describe the refill plan in item 12. For dams 10 feet or more in height AND having a storage capacity of 50 acre-feet or more, submit a separate [Application for Construction or Enlargement of a New or Existing Dam](#). Application required? ☐ Yes ☐ No
- c. Proposed well diameter is _____ inches; proposed depth of well is _____ feet.
- d. Is ground water with a temperature of greater than 85°F being sought? ☐ Yes ☐ No
- e. If well is already drilled, when? 10-97; drilling firm UNITED DRILLING
 well was drilled for (well owner) DAVID MARKS; Drilling Permit No. 96-97-N-192

For Department Use

Received by _____ Date _____ Time _____ Preliminary check by _____
 Fee \$ 100.00 Receipted by ya Receipt No. N036142 Date 6-5-2020

8. Description of proposed uses (if irrigation only, go to item 9):
- Hydropower; show total feet of head and proposed capacity in kW. _____
 - Stockwatering; list number and kind of livestock. _____
 - Municipal; must complete and attach the Municipal Water Right Application Checklist.
 - Domestic; show number of households 1 HOME
 - Other; describe fully. 1 HOME WITH IRRIGATION UP TO 1/2 ACRE
9. Description of place of use:
- If water is for irrigation, indicate acreage in each subdivision in the tabulation below.
 - If water is used for other purposes, place a symbol of the use (example: D for Domestic) in the corresponding place of use below. See instructions for standard symbols.

TWP	RGE	SEC	NE				NW				SW				SE				TOTALS
			NE	NW	SW	SE	NE	NW	SW	SE	NE	NW	SW	SE	NE	NW	SW	SE	
56N	01E	18						D											
								GL1											

Total number of acres to be irrigated: _____

10. Describe any other water rights used for the same purposes as described above. Include water delivered by a municipality, canal company, or irrigation district. If this application is for domestic purposes, do you intend to use this water, water from another source, or both, to irrigate your lawn, garden, and/or landscaping? _____
11. a. Who owns the property at the point of diversion? APPLICANT
- b. Who owns the land to be irrigated or place of use? APPLICANT
- c. If the property is owned by a person other than the applicant, describe the arrangement enabling the applicant to make this filing: _____
12. Describe your proposal in narrative form, and provide additional explanation for any of the items above. Attach additional pages if necessary. APPLICANT HAS WELL AND IS APPLYING FOR DOMESTIC USE FOR HOME WITH IRRIGATION UP TO 1/2 ACRE.
13. Time required for completion of works and application of water to proposed beneficial use is 1 years (minimum 1 year).
14. **MAP OF PROPOSED PROJECT REQUIRED** - Attach an 8½" x 11" map or maps clearly identifying the proposed point of diversion, place of use, section #, township & range. The map scale shall not be less than two (2) inches equal to one (1) mile.

The information contained in this application is true to the best of my knowledge. I understand that any willful misrepresentations made in this application may result in rejection of the application or cancellation of an approval.

Signature of Applicant

Print Name (and title, if applicable)




Signature of Applicant

Print Name (and title, if applicable)

APPLICATION MAP



Legend

-  Parcels
-  Township/Range
-  Sections
- QQ

0 0.015 0.03 0.06 Miles





State of Idaho

DEPARTMENT OF WATER RESOURCES

NORTHERN Region • 7600 N MINERAL DR STE 100 • COEUR D'ALENE, ID 83815-7763
Phone: (208)762-2800 • Fax: (208)769-2819 • Website: www.idwr.idaho.gov

Brad Little
Governor

Gary Spackman
Director

June 10, 2020

JOSEPH SWAN
1621 CAMP BAY RD
SAGLE, ID 83860-9420

RE: Application for Permit No. 96-9812

Dear Applicants:

The Department of Water Resources has received your water right application. Please refer to the number referenced above in all future correspondence regarding this application.

A legal notice of the application has been prepared and is scheduled for publication in the BONNER COUNTY DAILY BEE on 6/18/2020 and 6/25/2020. Protests to this application may be submitted for a period ending ten (10) days after the second publication.

If the application is protested, you will be sent a copy of each protest. All protests must be resolved before the application can be considered for approval. If the protest(s) cannot be resolved voluntarily, the Department will conduct a conference and/or hearing on the matter.

If the application is not protested, the Department will process your application and notify you of any action taken on the application. If your application is approved, the Department will send you a copy of the permit.

Please contact this office if you have any questions regarding the application.

Sincerely,

A handwritten signature in blue ink that reads "Tammy Alleman".

Tammy Alleman
Administrative Assistant

Alleman, Tammy

From: Alleman, Tammy
Sent: Wednesday, June 10, 2020 2:53 PM
To: 'bcdblegals@cdapress.com'
Subject: Legal Notice
Attachments: Legal Notice for 96-9809 through 96-9812.docx

Please publish the enclosed legal notice in the **Bonner County Daily Bee** on the dates indicated **June 18th & June 25th, 2020** (once a week for two consecutive weekly issues). If you cannot publish the notice on the proposed dates, please contact us immediately. Please send a proof once you have the article ready for print for our review.

An affidavit of publication must be submitted to the Department along with the publication bill. Please send the affidavit and bill to this office before **July 6, 2020**. Your cooperation is appreciated.

Thank you,

Tammy

*Tammy Alleman
Administrative Assistant
Idaho Department of Water Resources
7600 N Mineral Drive, Suite 100
Coeur d'Alene, ID 83815-7763
Phone: (208) 762-2800
Fax (208) 762-2819*

The following application(s) have been filed to appropriate the public waters of the State of Idaho:

96-9809

JIM D ALLEN
PATRICIA A ALLEN
16512 E SECRETARIAT LN
VERADALE, WA 99037-8867
Point of Diversion L3(SENW)
S3 T56N R02W
BONNER County
Source PEND OREILLE RIVER
Tributary COLUMBIA RIVER
Use: IRRIGATION
04/01 to 10/31
Total Diversion: 0.08 CFS
Date Filed: 06-03-2020
Place Of Use: IRRIGATION
T56N R02W S3
L3(SENW)
Total Acres: 2.5

96-9810

THE DOVE FAMILY TRUST
375 W GARFIELD BAY RD
SAGLE, ID 83860-4910
Point of Diversion L2(NESE)
S21 T56N R01W
BONNER County
Source LAKE PEND OREILLE
Tributary PEND OREILLE RIVER
Use: DOMESTIC
01/01 to 12/31
Total Diversion: 0.04 CFS
Date Filed: 06-05-2020
Place Of Use: DOMESTIC
T56N R01W S21
L2(NESE)

96-9811

GARY PRUITT
SHARON PRUITT
18417 N ABIGAIL LN
SPOKANE, WA 99208-8266
Point of Diversion NESE
S30 T56N R03W
BONNER County
Source PEND OREILLE RIVER
Tributary COLUMBIA RIVER
Use: DOMESTIC
01/01 to 12/31
Total Diversion: 0.04 CFS
Date Filed: 06-04-2020
Place Of Use: DOMESTIC
T56N R03W S30
L6(NESE)

96-9812

JOSEPH SWAN
1621 CAMP BAY RD
SAGLE, ID 83860-9420
Point of Diversion L1(NWNW)
S18 T56N R01E
BONNER County
Source GROUND WATER
Use: DOMESTIC
01/01 to 12/31
Total Diversion: 0.04 CFS
Date Filed: 06-05-2020
Place Of Use: DOMESTIC
T56N R01E S18
L1(NWNW)

Permits will be subject to all prior water rights. For additional information concerning the property location, contact the Northern office at (208)762-2800; or for a full description of the right(s), please see <https://idwr.idaho.gov/apps/ExtSearch/WRAApplicationResults/>. Protests may be submitted based on the criteria of Idaho Code § 42-203A. Any protest against the approval of this application must be filed with the Director, Dept. of Water Resources, Northern Region, 7600 N MINERAL DR STE 100, COEUR D ALENE ID 83815-7763 together with a protest fee of \$25.00 for each application on or before 7/6/2020. The protestant must also send a copy of the protest to the applicant.

GARY SPACKMAN, Director

Published on 6/18/2020 and 6/25/2020