

RECEIVED

MAY 27 2020

IDWR / NORTH

84101

STATE OF IDAHO

DEPARTMENT OF WATER RESOURCES

APPLICATION FOR PERMIT

To appropriate the public waters of the State of Idaho

Ident. No. 95-17951

1. Name of applicant(s) Randy Uchtyl, Toery Uchtyl Phone (208) 660-7260
 Name connector (check one): ☒ and ☐ or ☐ and/or
 Mailing address 17433 East Pend Oreille Divide Road City Athol
 State Idaho ZIP 83801 Email ruchtyl76@gmail.com
2. Name of representative, if any Brian Domke Phone (208) 610-9853
 Mailing address PO Box 711 City Sagle
 State Idaho ZIP 83860 Email brian.domke@gmail.com
 - a. ☐ Send all correspondence for this application to the representative and not to the applicant OR
☒ Send original correspondence to the applicant and copies to the representative.
 - b. ☒ The representative may submit information for the applicant but is not authorized to sign for the applicant OR
☐ The representative is authorized to sign for the applicant. Attach a Power of Attorney or other documentation.
3. Source of water supply Trapper Creek which is a tributary of Lewellen Creek
4. Location of point(s) of diversion:

Twsp	Rge	Sec	Govt Lot	1/4	1/4	1/4	County	Source	Local name or tag #
53N	02W	27			SE	NW	Kootenai	Trapper Creek	

5. Water will be used for the following purposes:
 Amount 0.60 for Hydroelectric purposes from 1/1 to 12/31 (both dates inclusive)
 (cfs or acre-feet per year)
 Amount _____ for _____ purposes from _____ to _____ (both dates inclusive)
 (cfs or acre-feet per year)
 Amount _____ for _____ purposes from _____ to _____ (both dates inclusive)
 (cfs or acre-feet per year)
 Amount _____ for _____ purposes from _____ to _____ (both dates inclusive)
 (cfs or acre-feet per year)
6. Total quantity to be appropriated is (a) 0.60 cubic feet per second (cfs) and/or (b) _____ acre-feet per year (af).
7. Proposed diverting works:
 - a. Describe type and size of devices used to divert water from the source. In-stream screened inlet box feeding 4" pipe. This is an existing POD that will be shared with Water Right No. 95-9635.
 - b. Height of storage dam _____ feet; active reservoir capacity _____ acre-feet; total reservoir capacity _____ acre-feet. If the reservoir will be filled more than once each year, describe the refill plan in item 12. For dams 10 feet or more in height AND having a storage capacity of 50 acre-feet or more, submit a separate [Application for Construction or Enlargement of a New or Existing Dam](#). Application required? ☐ Yes ☐ No
 - c. Proposed well diameter is _____ inches; proposed depth of well is _____ feet.
 - d. Is ground water with a temperature of greater than 85°F being sought? ☐ Yes ☐ No
 - e. If well is already drilled, when? _____; drilling firm _____; well was drilled for (well owner) _____; Drilling Permit No. _____

For Department Use

Received by _____ Date _____ Time _____ Preliminary check by _____
 Fee \$ 250.00 Receipted by JA Receipt No. N036104 Date 5-27-2020

8. Description of proposed uses (if irrigation only, go to item 9):
- Hydropower; show total feet of head and proposed capacity in kW. Head: ~75', Capacity: ~36 kW/day
 - Stockwatering; list number and kind of livestock. _____
 - Municipal; must complete and attach the Municipal Water Right Application Checklist.
 - Domestic; show number of households _____
 - Other; describe fully. _____


9. Description of place of use:
- If water is for irrigation, indicate acreage in each subdivision in the tabulation below.
 - If water is used for other purposes, place a symbol of the use (example: D for Domestic) in the corresponding place of use below. See instructions for standard symbols.

TWP	RGE	SEC	NE				NW				SW				SE				TOTALS
			NE	NW	SW	SE	NE	NW	SW	SE	NE	NW	SW	SE	NE	NW	SW	SE	
53N	02W	27								P									

Total number of acres to be irrigated: _____

10. Describe any other water rights used for the same purposes as described above. Include water delivered by a municipality, canal company, or irrigation district. If this application is for domestic purposes, do you intend to use this water, water from another source, or both, to irrigate your lawn, garden, and/or landscaping? _____
11. a. Who owns the property at the point of diversion? Applicant
- b. Who owns the land to be irrigated or place of use? Applicant
- c. If the property is owned by a person other than the applicant, describe the arrangement enabling the applicant to make this filing: _____
12. Describe your proposal in narrative form, and provide additional explanation for any of the items above. Attach additional pages if necessary. Utilize existing POD inlet and piping associated with Water Right No. 95-9535, to feed a hydroelectric generator. The tailwater from the hydroelectric system will be discharged back into Trapper Creek. The hydroelectric system will create a non-consumptive beneficial water use.
13. Time required for completion of works and application of water to proposed beneficial use is 5 years (minimum 1 year).
14. **MAP OF PROPOSED PROJECT REQUIRED** - Attach an 8½" x 11" map or maps clearly identifying the proposed point of diversion, place of use, section #, township & range. The map scale shall not be less than two (2) inches equal to one (1) mile.

The information contained in this application is true to the best of my knowledge. I understand that any willful misrepresentations made in this application may result in rejection of the application or cancellation of an approval.



 Signature of Applicant
 Randy Uchytel

 Print Name (and title, if applicable)



 Signature of Applicant
 Toery Uchytel

 Print Name (and title, if applicable)

STATE OF IDAHO
DEPARTMENT OF WATER RESOURCES

AFFIDAVIT FOR WATER RIGHTS TO BE USED FOR POWER PURPOSES

A. Establishment of Residency or Qualification to do Business in Idaho (complete either 1 or 2)

1. Individual Applicant:

I, Rany Uchytel of Athol,
(name) (city)
County of Kootenai, State of Idaho, being duly sworn, do hereby certify that I am a
bona fide resident of the State of Idaho.

2. Corporation or Partnership (complete part 2a or 2b):

a) ☐ Attached is a *Certificate of Existence* or a *Certificate of Authorization* or other documentation issued by the
Idaho Secretary of State confirming _____'s authority to transact
(name of corporation or partnership)
business in Idaho.

or

b) I, _____ of _____, County
(name) (city)
of _____, State of _____, being duly sworn, depose
and say, that I am the _____ for _____;
(title) (name of corporation or partnership)
that as such I have legal authority to sign this affidavit on behalf of _____
(name of corporation or partnership)
and that _____ is a corporation or partnership qualified to do business in
(name of corporation or partnership)
the State of Idaho under the laws of the State of Idaho.

B. Ownership of Facilities

The hydropower facility to be developed pursuant to the attached Application for Permit (check one):

- ☒ Will **not** utilize existing man-made irrigation facilities such as a dam or a canal.
☐ Will utilize existing man-made irrigation facilities such as a dam or a canal, and permission of the owner is
documented in an affidavit attached hereto.
☐ Will utilize existing man-made irrigation facilities such as a dam or a canal, and the owner is the signee of this
affidavit.

[Signature]
Signature

Randy Uchytel
Print title if applicable

5/27/2020
Date

STATE OF IDAHO)
County of Kootenai) ss

Subscribed and sworn (or affirmed) before me this 27th day of May, 2020.



Notary Public Konnie Howell
Residing at Rathdrum
My Commission Expires 02/10/2021

STATE OF IDAHO
DEPARTMENT OF WATER RESOURCES

AFFIDAVIT FOR WATER RIGHTS TO BE USED FOR POWER PURPOSES

A. Establishment of Residency or Qualification to do Business in Idaho (complete either 1 or 2)

1. Individual Applicant:

I, Toery Uchytel of Athol,
(name) (city)
County of Kootenai, State of Idaho, being duly sworn, do hereby certify that I am a
bona fide resident of the State of Idaho.

2. Corporation or Partnership (complete part 2a or 2b):

a) ☐ Attached is a *Certificate of Existence* or a *Certificate of Authorization* or other documentation issued by the
Idaho Secretary of State confirming _____'s authority to transact
(name of corporation or partnership)
business in Idaho.

or

b) I, _____ of _____, County
(name) (city)
of _____, State of _____, being duly sworn, depose
and say, that I am the _____ for _____;
(title) (name of corporation or partnership)
that as such I have legal authority to sign this affidavit on behalf of _____
(name of corporation or partnership)
and that _____ is a corporation or partnership qualified to do business in
(name of corporation or partnership)
the State of Idaho under the laws of the State of Idaho.

B. Ownership of Facilities


The hydropower facility to be developed pursuant to the attached Application for Permit (check one):

- ☒ Will **not** utilize existing man-made irrigation facilities such as a dam or a canal.
☐ Will utilize existing man-made irrigation facilities such as a dam or a canal, and permission of the owner is documented in an affidavit attached hereto.
☐ Will utilize existing man-made irrigation facilities such as a dam or a canal, and the owner is the signee of this affidavit.

Toery Uchytel Signature _____ Print title if applicable _____ Date 5/27/20

STATE OF IDAHO)
County of Kootenai) ss

Subscribed and (or affirmed) before me this 27th day of May, 2020.



Notary Public Connie Howell
Residing at Boothrum
My Commission Expires 2/10/2021

STATE OF IDAHO
DEPARTMENT OF WATER RESOURCES
APPLICATION FOR PERMIT
To appropriate the public waters of the State of Idaho

Appendix – A
STREAM FLOW & HYDROELECTRIC CALCULATIONS

Name of Applicant: Randy Uchytel, Toery Uchytel
Mailing Address: 17433 E Pend Oreille Divide Rd, Athol, ID
Source of Water Supply: Trapper Creek, Tributary of Lewellen Creek
Township: 53N, Range: 02W, Section: 27

Water Flow of Trapper Creek (Measured 05/22/2020):

Average Stream Width = 20.0 inches
Average Stream Depth = 5.4 inches
 $20.0 \text{ inches} \times 5.4 \text{ inches} = 108.0 \text{ square inches (si)}$
 $108.0 \text{ si} / 144 \text{ (si)} = 0.75 \text{ square feet (sf)}$
Velocity = 1.25 feet per second (fps)
 $0.75 \text{ sf} \times 1.25 \text{ fps} = 0.94 \text{ cubic feet per second (cfs)}$
Stream bed friction correction factor of 0.85
 $0.94 \text{ cfs} \times 0.85 = 0.80 \text{ cfs or } 359.1 \text{ gallons per minute (gpm)}$

Hydroelectric System Non-Consumptive Water Use Calculations:

890 lineal feet (lf) of 4" pipe @ 75 feet of head
 $1' \text{ of head} = 0.4335 \text{ pounds per square inch (psi)}$
 $75' \text{ head} \times 0.4335 \text{ psi} = 32.5 \text{ psi}$
1,500 watt (4 nozzle) hydroelectric generator unit requires a minimum 267.2 gpm at 30.5 psi to sustain maximum output of an average 1,492 watts power generation per hour (36 kWh per day) based on full generator efficiency

Prepared By:







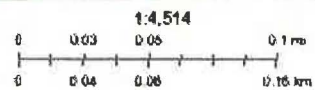
phone: 208.610.9853 address: PO Box 711, Sagle, Idaho 83860

STATE OF IDAHO
DEPARTMENT OF WATER RESOURCES
APPLICATION FOR PERMIT
To appropriate the public waters of the State of Idaho
Appendix – B
PROJECT MAP

Name of Applicant: Randy Uchtyl, Toery Uchtyl
Mailing Address: 17433 E Pend Oreille Divide Rd, Athol, ID
Source of Water Supply: Trapper Creek, Tributary of Lewellen Creek
Township: 53N, Range: 02W, Section: 27



-  Pipe
-  POD (Inlet)
-  POU (Hydroelectric)
-  Quarter Quarter



Esri, HERE, Garmin, (c) OpenStreetMap contributors, Source: Esri, DigitalGlobe, GeoEye, Earthstar Geographics, CNES/Airbus DS, USDA, USGS, AeroGRID, IGN, and the GIS User Community. Created by WRCO from 1:24,000 scale USGS topographic maps. Idaho Department of Water Resources

Idaho Department of Water Resources
USDA FSA, GeoEye, Mapbox | Created by WRCO from 1:24,000 scale USGS topographic maps | Idaho Department of Water Resources | USDA, Natural Resources Conservation Service | Esri

Prepared By:



phone: 208.610.9853 address: PO Box 711, Sagle, Idaho 83860

STATE OF IDAHO
DEPARTMENT OF WATER RESOURCES
APPLICATION FOR PERMIT
To appropriate the public waters of the State of Idaho

Appendix – C
HYDROELECTRIC SYSTEM INFORMATION

Name of Applicant: Randy Uchtyl, Toery Uchtyl
Mailing Address: 17433 E Pend Oreille Divide Rd, Athol, ID
Source of Water Supply: Trapper Creek, Tributary of Lewellen Creek
Township: 53N, Range: 02W, Section: 27

The hydroelectric system performance has been based on a model similar to the Hi-Power Hydroelectric LV1500 generator using 4 nozzles. The hydroelectric system output is anticipated to perform similar to the data shown in the below table.

OUTPUT IN WATTS PER NOZZLE FOR LV1500

Psi	Feet	1/8		3/16		1/4		5/16		3/8		7/16		1/2		9/16		5/8	
30	69	GPM				9.9		15.5		22.3		30.4		39.6		50.2		62.0	
		Efficiency	Watts			40%	49	49%	94	57%	157	56%	211	55%	269	43%	266	36%	280
40	92			6.4		11.4		17.9		25.8		35.1		45.8		57.9		71.6	
				39%	42	55%	103	61%	181	64%	274	63%	365	60%	452	47%	447	39%	466
43	100			6.7		11.9		18.5		26.8		36.5		47.6		60.2		74.4	
				39%	47	56%	119	64%	213	63%	303	65%	429	60%	512	47%	514	40%	539
50	115	3.2		7.2		12.7		19.9		28.8		39.2		51.1		64.7		80.0	
		12%	8	47%	70	61%	160	64%	264	66%	393	66%	534	61%	650	48%	638	40%	668
52	120	3.26		7.3		13.0		20.3		29.3		39.9		52.1		65.9		81.5	
		14%	10	47%	74	60%	169	65%	285	65%	414	63%	540	61%	687	48%	677	41%	713
60	139	3.51		7.9		14.0		21.9		31.6		43.0		56.0		70.9		87.7	
		21%	18	51%	100	62%	216	65%	357	64%	506	62%	662	60%	835	46%	812	40%	869
65	150	3.64		8.2		14.3		22.7		32.8		44.7		58.2		73.7		91.1	
		28%	28	51%	113	63%	245	66%	404	64%	569	62%	750	58%	910	46%	914	39%	962
70	162	3.79		8.5		15.1		23.6		34.1		46.4		60.5		76.6		94.7	
		30%	36	52%	136	62%	271	66%	455	65%	646	61%	829	57%	1008	44%	987	39%	1072
80	185	4.05		9.1		16.1		25.2		36.4		49.6		64.7		81.9		101.2	
		36%	49	54%	165	60%	313	66%	538	63%	770	61%	1004	54%	1170	44%	1213	38%	1292
90	208	4.3		9.7		17.1		26.8		38.7		52.7		68.7		86.9		107.4	
		39%	62	55%	200	60%	382	65%	654	63%	914	60%	1179	52%	1357	44%	1420	36%	1484
100	231	4.52		10.1		18.0		28.2		40.7		55.5		72.3		91.6		113.2	
		41%	78	56%	237	60%	453	65%	761	63%	1067	58%	1346	51%	1538	42%	1596	35%	1627
110	254	4.75		10.7		18.9		29.6		42.7		58.2		75.9		96.1			
		45%	97	55%	270	59%	512	63%	849	62%	1207	55%	1602	49%	1690	30%	1722		

Prepared By:



phone: 208.610.9853 address: PO Box 711, Sagle, Idaho 83860

Alleman, Tammy

From: Alleman, Tammy
Sent: Thursday, June 11, 2020 12:55 PM
To: 'Chantilly.Higbee@deq.idaho.gov'; 'Anna.Moody@deq.idaho.gov'; 'Horsmon,Merritt'
Subject: Request for Comments for Application for Permit 95-17951

Dear Interested Agencies:

The Department of Water Resources is seeking written comment and/or recommendations from your agency regarding the above referenced Water Right applications. You can find copies of the applications at: <http://www.idwr.idaho.gov/apps/ExtSearch/WRAJSearch/WRADJSearch.aspx>.

This office can publish notice of the application as soon as the initial review is completed; therefore, your prompt response to this request is appreciated. If your agency desires to formally protest the approval of the application(s), you may do so after the notice is published by filing a written protest along with a \$25.00 filing fee within 10 days after final publication. The deadline for comments on the applications is July 6, 2020.

Please contact the Northern Region Office at (208) 762-2800 if you have any questions regarding the applications.

Thank you,

Tammy

*Tammy Alleman
Administrative Assistant
Idaho Department of Water Resources
7600 N Mineral Drive, Suite 100
Coeur d'Alene, ID 83815-7763
Phone: (208) 762-2800
Fax (208) 762-2819*



State of Idaho

DEPARTMENT OF WATER RESOURCES

NORTHERN Region • 7600 N MINERAL DR STE 100 • COEUR D ALENE, ID 83815-7763
Phone: (208)762-2800 • Fax: (208)769-2819 • Website: www.idwr.idaho.gov

Brad Little
Governor

Gary Spackman
Director

June 10, 2020

RANDY UCHYTIL
TOERY UCHYTIL
17433 E PEND OREILLE DIVIDE RD
ATHOL, ID 83801-5056

RE: Application for Permit No. 95-17951

Dear Applicants:

The Department of Water Resources has received your water right application. Please refer to the number referenced above in all future correspondence regarding this application.

A legal notice of the application has been prepared and is scheduled for publication in the COEUR D ALENE PRESS on 6/18/2020 and 6/25/2020. Protests to this application may be submitted for a period ending ten (10) days after the second publication.

If the application is protested, you will be sent a copy of each protest. All protests must be resolved before the application can be considered for approval. If the protest(s) cannot be resolved voluntarily, the Department will conduct a conference and/or hearing on the matter.

If the application is not protested, the Department will process your application and notify you of any action taken on the application. If your application is approved, the Department will send you a copy of the permit.

Please contact this office if you have any questions regarding the application.

Sincerely,

A handwritten signature in blue ink that reads "Tammy Alleman".

Tammy Alleman
Administrative Assistant

CC:
BRIAN DOMKE
PO BOX 711
SAGLE, ID 83860-0711

Alleman, Tammy

From: Alleman, Tammy
Sent: Wednesday, June 10, 2020 4:47 PM
To: 'LEGALS@CDAPRESS.COM'
Subject: Legal Notice
Attachments: Legal Notice for 94-9642, 94-9643, 95-17947, 95-17951, 95-17952, 95-17954, & 95-17955.docx

Please publish the enclosed legal notice in the **Coeur d'Alene Press** on the dates indicated **June 18th & June 25th, 2020** (once a week for two consecutive weekly issues). If you cannot publish the notice on the proposed dates, please contact us immediately. Please send a proof once you have the article ready for print for our review.

An affidavit of publication must be submitted to the Department along with the publication bill. Please send the affidavit and bill to this office before **July 6, 2020**. Your cooperation is appreciated.

Thank you,

Tammy

*Tammy Alleman
Administrative Assistant
Idaho Department of Water Resources
7600 N Mineral Drive, Suite 100
Coeur d'Alene, ID 83815-7763
Phone: (208) 762-2800
Fax (208) 762-2819*

The following application(s) have been filed to appropriate the public waters of the State of Idaho:

94-9642

TMI BUILDING LLC
610 W HUBBARD ST STE 200
COEUR D ALENE, ID 83814-2287
Point of Diversion L5(ENE)
S33 T49N R01W
KOOTENAI County
Source ROSE LAKE
Tributary COEUR D ALENE RIVER
Use: IRRIGATION
03/15 to 10/31
Total Diversion: 0.11 CFS
Date Filed: 05-28-2020
Place Of Use: IRRIGATION
T49N R01W S33
ENE,L5(ENE)
Place Of Use: IRRIGATION
T49N R01W S34 SWNW
Total Acres: 5.4

94-9643

RHONDA SAND
610 W HUBBARD ST STE 125
COEUR D ALENE, ID 83814-2286
Point of Diversion SENE
S33 T49N R01W
KOOTENAI County
Source ROSE LAKE
Tributary COEUR D ALENE RIVER
Use: IRRIGATION
03/15 to 10/31
Total Diversion: 0.12 CFS
Date Filed: 05-28-2020
Place Of Use: IRRIGATION
T49N R01W S33
L6(ENE),ENE,L5(ENE)
Place Of Use: IRRIGATION
T49N R01W S34 NWSW
Total Acres: 5.8

95-17947

PATRICK MAGAJNA
STEPHANIE MAGAJNA
9254 N CASTLE WAY
HAYDEN, ID 83835-9684
Point of Diversion NWNE
S17 T51N R03W
KOOTENAI County
Source HAYDEN LAKE
Tributary SINKS
Use: DOMESTIC
01/01 to 12/31
Total Diversion: 0.04 CFS
Date Filed: 06-01-2020
Place Of Use: DOMESTIC
T51N R03W S17
NWNE,L2(NWNE),SWNE

95-17951

RANDY UCHYTIL
TOERY UCHYTIL
17433 E PEND OREILLE DIVIDE RD
ATHOL, ID 83801-5056
Point of Diversion SENW
S27 T53N R02W
KOOTENAI County
Source TRAPPER CREEK
Tributary LEWELLEN CREEK
Use: POWER

01/01 to 12/31
Total Diversion: 0.6 CFS
Date Filed: 05-27-2020
Place Of Use: POWER
T53N R02W S27 SENW
Total Acres: 13

95-17952

KEVIN HOEKENDORF
SUZANNE HOEKENDORF
15972 N SILVER SPRINGS RD
HAYDEN, ID 83835-9043
Point of Diversion NENE
S33 T52N R03W
KOOTENAI County
Source GROUND WATER
Use: DOMESTIC
01/01 to 12/31 0.06 CFS
Use: IRRIGATION
03/15 to 11/15 0.03 CFS
Total Diversion: 0.09 CFS
Date Filed: 06-02-2020
Place Of Use: DOMESTIC, IRRIGATION
T52N R03W S33 NENE
Total Acres: 1

95-17954

VAN MILEK
SHARON MILEK
7112 N FIVE MILE RD
SPOKANE, WA 99208-8982
Point of Diversion SWSE
S15 T48N R04W
KOOTENAI County
Source GROUND WATER
Use: DOMESTIC
01/01 to 12/31
Total Diversion: 0.04 CFS
Date Filed: 06-04-2020
Place Of Use: DOMESTIC
T48N R04W S15
NWSE, SWSE

95-17955

MATTHEW CHERRSTROM
35053 E HAYDEN LAKE RD
HAYDEN, ID 83835-7054
Point of Diversion SENE
S33 T52N R03W
KOOTENAI County
Source HAYDEN LAKE
Use: DOMESTIC
03/15 to 11/15
Total Diversion: 0.04 CFS
Date Filed: 06-05-2020
Place Of Use: DOMESTIC
T52N R03W S33
L1(SENE)

Permits will be subject to all prior water rights. For additional information concerning the property location, contact the Northern office at (208)762-2800; or for a full description of the right(s), please see <https://idwr.idaho.gov/apps/ExtSearch/WRAApplicationResults/>. Protests may be submitted based on the criteria of Idaho Code § 42-203A. Any protest against the approval of this application must be filed with the Director, Dept. of Water Resources, Northern Region, 7600 N MINERAL DR STE 100, COEUR D'ALENE ID 83815-7763 together with a protest fee of \$25.00 for each application on or before 7/6/2020. The protestant must also send a copy of the protest to the applicant.

GARY SPACKMAN, Director

Published on 6/18/2020 and 6/25/2020

Maxey, Shaun

From: Maxey, Shaun
Sent: Wednesday, May 27, 2020 4:59 PM
To: 'Brian Domke'
Subject: RE: Uchytel Power Basin Application For Permit (Trapper CR)

Hi:

The change you have requested is being made to the Application.

Shaun Maxey
IDWR

From: Brian Domke [mailto:brian.domke@gmail.com]
Sent: Wednesday, May 27, 2020 4:43 PM
To: Maxey, Shaun <Shaun.Maxey@idwr.idaho.gov>
Subject: Re: Uchytel Power Basin Application For Permit (Trapper CR)

Hello Mr. Maxey,

You are correct, the water right number associated with the property and this new application is 95-9635. Please amend line 12 of the application to read "95-9635."

Thank you,
Brian

Brian Domke, RLA, LEED AP



LANDSCAPE ARCHITECT

www.BrianDomkeLandscapeArchitect.com

Brian.Domke@Gmail.com

208.610.9853

EMAIL CONFIDENTIALITY NOTICE: The information in this email and any attachments are the property of Brian Domke Landscape Architect PLLC and may be used only by the intended recipient. In the event that this email has been transmitted or forwarded to you in error, please notify the sender immediately by replying to this email. After notifying the sender of your receipt of this email, you should delete the email and any attachments. No person other than the intended recipient is authorized to read, print, retain, copy or disseminate this message or any part of it. This communication may contain information that is proprietary, privileged, confidential or otherwise legally exempt from disclosure. Any erroneous transmission or receipt of this email shall not constitute a waiver of any applicable protections against unauthorized use or disclosure of the information.

On Wed, May 27, 2020 at 4:15 PM Maxey, Shaun <Shaun.Maxey@idwr.idaho.gov> wrote:

Brian:

I believe there is an error on Line 12, regarding the correct water right number, for the Uchytel Application For Permit. Line 12 currently reads as '...Water Right No. 95-9535...'.
.

I believe the ID number should read as '...95-9635...' which is the same ID number as shown for the existing Uchytel decreed water Right (95-9635) on Line 7 of the Application. Please send me an e-mail to confirm which ID number is the correct Water Right Number for Line 12 on this Application For Permit.

Thanks,

Shaun Maxey

Shaun M. Maxey

Sr. Water Resource Agent

Idaho Department of Water Resources, Northern Region

Coeur d'Alene, ID 83815

(208) 762.2816

Maxey, Shaun

From: Maxey, Shaun
Sent: Thursday, February 13, 2020 10:02 AM
To: 'Spencer, Steven M -FS'
Subject: RE: Special Use Permit & Water Right Split

Steve:

Thanks,

Shaun Maxey
IDWR

From: Spencer, Steven M -FS [mailto:steven.spencer@usda.gov]
Sent: Tuesday, February 11, 2020 5:00 PM
To: Maxey, Shaun <Shaun.Maxey@idwr.idaho.gov>
Cc: Holzinger, Joseph R -FS <joseph.holzinger@usda.gov>
Subject: FW: Special Use

Shaun,

Joe Holzinger is the Forest Service person in Coeur d'Alene to contact about this special use business. He provided the Merkeley special use permit. You can see in the permit the facilities authorized for this water right on National Forest System land. If you or Mr. Merkeley or the new property/water right owners have any questions about the special use permit for this water right Joe is the person to work with directly. His contact information is in the trailing message.

Thank you for contacting me about this matter. I look forward to working with you in the future.

Steve



Steven M. Spencer
Idaho Water Use Specialist
Forest Service

Northern Region

p: 208-365-7055

steven.spencer@usda.gov

1857 Hwy 16 Suite 1
Emmett, ID 83617

www.fs.usda.gov



Caring for the land and serving people