

**IDAHO DEPARTMENT OF WATER RESOURCES
Proof Report**

6/8/2020

Water Right 15-4023 After Split

<u>Owner Type</u>	<u>Name and Address</u>
Current Owner	JENKIN PALMER , ZZ
Current Owner	ROTATION CROP GROWERS WELL HOLBROOK STAR RT HOLBROOK MALAD CITY, ID 83252
Current Owner	HEATHER PALMER 4029 W 500 S MALAD CITY, ID 83252 (435) 279-7049
Current Owner	CHAD RINDLISBACHER 890 N 4600 W MALAD CITY, ID 83252 (208) 313-4945
Current Owner	BLAIR PALMER 4029 W 500 S MALAD CITY, ID 83252 (435) 279-7049

Priority Date: 4/1/1941

Basis: Statutory Claim

Status: Active

Source
GROUND WATER

Tributary

<u>Beneficial Use</u>	<u>From</u>	<u>To</u>	<u>Diversion Rate</u>	<u>Volume</u>
IRRIGATION	5/01	10/01	0.790 CFS	242.7 AF
	<u>Total Diversion</u>		0.790 CFS	242.7 AF

Source and Point(s) of Diversion

GROUND WATER

NESW

Sec. 23, Twp 14S, Rge 35E, ONEIDA County

Place Of Use

IRRIGATION within ONEIDA County

			NE				NW				SW				SE				Totals
Twp	Rng	Sec	NE	NW	SW	SE	NE	NW	SW	SE	NE	NW	SW	SE	NE	NW	SW	SE	
14S	35E	25						40.0	40.0										80.0
14S	35E	26	40.0			40.0										12.6	13.0		105.6
14S	35E	35		11.6															11.6

Right Acre Limit: 137.2

IDAHO DEPARTMENT OF WATER RESOURCES
Proof Report


6/8/2020

POU Total Acres: 197.2






Conditions of Approval:


1. X27 This right is limited to the irrigation of 137.2 acres within the authorized place of use in a single irrigation season. 100 acres are associated with the place of use in the NW1/4 of Section 25 and the NE1/4 of Section 26, T14S, R35E. 37.2 acres are associated with the place of use in the SE1/4 of Section 26 and the NWNE of Section 35, T14S, R35E.
2. This right is used in combination with other existing rights in Sections 25, 26 and 35, T14S, R35E. At the time of Transfer Approval 81294, the Department lacks sufficient evidence to calculate the appropriate combined limits with these other existing rights. The Department maintains the right to calculate appropriate combined limits and add them to this water right in future proceedings.
3. 01M After specific notification by the Department, the right holder shall install a suitable measuring device or shall enter into an agreement with the Department to use power records to determine the amount of water diverted and shall annually report the information to the Department.
4. R63 This right when combined with all other rights shall provide no more than 0.02 cfs per acre nor more than 3.5 afa per acre at the field headgate for irrigation of the place of use.
5. X58 Approval of Transfer 81294 does not confirm the historical beneficial use of Claimed Right 15-4023.
6. T07 The right holder shall accomplish the change authorized by this transfer within one year of the date of this approval.
7. T08 Failure of the right holder to comply with the conditions of this transfer is cause for the Director to rescind approval of the transfer.

Idaho Department of Water Resources



Legend

-  Place of Use 15-4023 After Split
-  Parcels
-  Township/Range
-  Sections
-  QQ



IDAHO DEPARTMENT OF WATER RESOURCES

1/29/2020

Proof Report

Water Right 15-4023 *Before Split*

<u>Owner Type</u>	<u>Name and Address</u>
Current Owner	JENKIN PALMER , ZZ
Current Owner	ROTATION CROP GROWERS WELL HOLBROOK STAR RT HOLBROOK MALAD CITY, ID 83252
Current Owner	HEATHER PALMER 4029 W 500 S MALAD CITY, ID 83252 (435) 279-7049
Current Owner	CHAD RINDLISBACHER 890 N 4600 W MALAD CITY, ID 83252 (208) 313-4945
Current Owner	BLAIR PALMER 4029 W 500 S MALAD CITY, ID 83252 (435) 279-7049

Priority Date: 4/1/1941Basis: Statutory ClaimStatus: ActiveSource

GROUND WATER

TributaryBeneficial Use

IRRIGATION

From

5/01

To

10/01

Diversion Rate

1.490 CFS

Volume

439.7 AF

Total Diversion

1.490 CFS

439.7 AF

Source and Point(s) of Diversion

GROUND WATER

NESW

Sec. 23, Twp 14S, Rge 35E, ONEIDA County

Place Of Use

IRRIGATION within ONEIDA County

Twp	Rng	Sec	NE				NW				SW				SE				Totals
			NE	NW	SW	SE	NE	NW	SW	SE	NE	NW	SW	SE	NE	NW	SW	SE	
14S	35E	22				40.0													40.0
14S	35E	23							40.0	40.0						40.0			120.0
14S	35E	25						40.0	40.0										80.0
14S	35E	26	40.0			40.0										12.6	13.0		105.6
14S	35E	35			11.6														11.6

Right Acre Limit: 257.2

POU Total Acres: 357.2

IDAHO DEPARTMENT OF WATER RESOURCES
Proof Report

1/29/2020

Conditions of Approval:

1. X27 This right is limited to the irrigation of 257.2 acres within the authorized place of use in a single irrigation season. 120 acres are associated with the place of use in Sections 22 and 23, T14S, R35E. 100 acres are associated with the place of use in the NW1/4 of Section 25 and the NE1/4 of Section 26, T14S, R35E. 37.2 acres are associated with the place of use in the SE1/4 of Section 26 and the NWNE of Section 35, T14S, R35E.
2. X35 The 120-acre portion of water right 35-4023, located in Sections 22 and 23, T14S, R35E, when combined with water right 15-7312 shall not exceed a total annual maximum diversion volume of 696.5 af at the field headgate, and the irrigation of 199.0 acres.
3. This right is used in combination with other existing rights in Sections 25, 26 and 35, T14S, R35E. At the time of Transfer Approval 81294, the Department lacks sufficient evidence to calculate the appropriate combined limits with these other existing rights. The Department maintains the right to calculate appropriate combined limits and add them to this water right in future proceedings.
4. 01M After specific notification by the Department, the right holder shall install a suitable measuring device or shall enter into an agreement with the Department to use power records to determine the amount of water diverted and shall annually report the information to the Department.
5. R63 This right when combined with all other rights shall provide no more than 0.02 cfs per acre nor more than 3.5 afa per acre at the field headgate for irrigation of the place of use.
6. X58 Approval of Transfer 81294 does not confirm the historical beneficial use of Claimed Right 15-4023.
7. T07 The right holder shall accomplish the change authorized by this transfer within one year of the date of this approval.
8. T08 Failure of the right holder to comply with the conditions of this transfer is cause for the Director to rescind approval of the transfer.