

**IDAHO DEPARTMENT OF WATER RESOURCES**  
**Proof Report**

6/8/2020

**Water Right 15-7312 After Split**

<b><u>Owner Type</u></b>	<b><u>Name and Address</u></b>
Current Owner	CHAD RINDLISBACHER 890 N 4600 W MALAD CITY, ID 83252 (208) 313-4945
Security Interest	WESTERN AGCREDIT PCA PO BOX 95850 SOUTH JORDAN, UT 84095-0850 (801) 571-9200

**Priority Date:** 4/28/1995

**Basis:** License

**Status:** Active

<b><u>Source</u></b>	<b><u>Tributary</u></b>
GROUND WATER	

<b><u>Beneficial Use</u></b>	<b><u>From</u></b>	<b><u>To</u></b>	<b><u>Diversion Rate</u></b>	<b><u>Volume</u></b>
IRRIGATION	04/01	10/31	0.150 CFS	52.5 AF
	<b><u>Total Diversion</u></b>		0.150 CFS	52.5 AF

**Source and Point(s) of Diversion**

GROUND WATER                      NWNW                      Sec. 23, Twp 14S, Rge 35E, ONEIDA County

**Place Of Use**

IRRIGATION within ONEIDA County

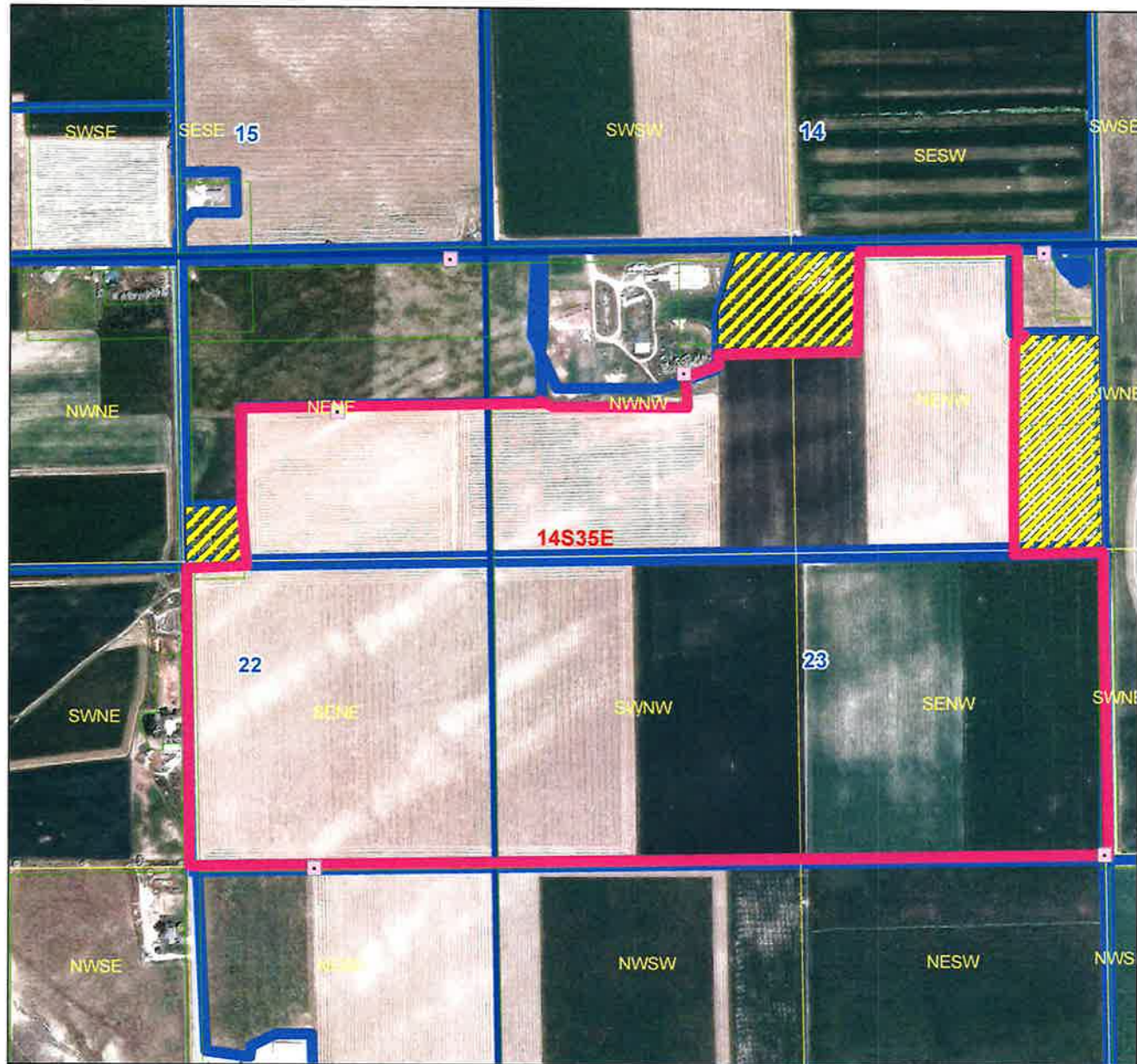
			NE				NW				SW				SE				Totals
Twp	Rng	Sec	NE	NW	SW	SE	NE	NW	SW	SE	NE	NW	SW	SE	NE	NW	SW	SE	
14S	35E	22	3.0																3.0
14S	35E	23					10.0	2.0											12.0

POU Total Acres: 15.0







**Conditions of Approval:**


1. X35 This water right shall not exceed a total annual maximum diversion volume of 52.5 af at the field headgate, and the irrigation of 15 acres.
2. 01M After specific notification by the department, the right holder shall install a suitable measuring device or shall enter into an agreement with the department to determine the amount of water diverted from power records and shall annually report the information to the department.
3. 004 The issuance of this right does not grant any right-of-way or easement across the land of another.
4. R63 This right when combined with all other rights shall provide no more than 0.02 cfs per acre nor more than 3.5 afa per acre at the field headgate for irrigation of the lands above.

# Idaho Department of Water Resources



## Legend

-  Place of Use 15-7470
-  Place of Use 15-7312 After Split
-  Parcels
-  Township/Range
-  Sections
-  QQ



## 1/29/2020

Water Right 15-7312 Before Split

Security Interest      WESTERN AGCREDIT PCA  
10980 S JORDAN GATEWAY  
PO BOX 95850  
SOUTH JORDAN, UT 84095-0850  
(800) 824-9198

**Status:** Active

### Tributary

<u>Beneficial Use</u>	<u>From</u>	<u>To</u>	<u>Diversion Rate</u>	<u>Volume</u>
IRRIGATION	04/01	10/31	1.970 CFS	696.5 AF
	<b>Total Diversion</b>		1.970 CFS	696.5 AF

<b><u>Source and Point(s) of Diversion</u></b>			
GROUND WATER	NWNW	Sec. 23, Twp 14S, Rge 35E,	ONEIDA County

## IRRIGATION within ONEIDA County

[illegible]

POU Total Acres: 199.0

**Conditions of Approval:**

- |    |     |  |
|----|-----|--|
| 1. | X35 | The 120-acre portion of water right 35-4023, located in Sections 22 and 23, T14S, R35E, when combined with water right 15-7312 shall not exceed a total annual maximum diversion volume of 696.5 af at the field headgate, and the irrigation of 199.0 acres.                            |
| 2. | 01M | After specific notification by the department, the right holder shall install a suitable measuring device or shall enter into an agreement with the department to determine the amount of water diverted from power records and shall annually report the information to the department. |
| 3. | 004 | The issuance of this right does not grant any right-of-way or easement across the land of another.   |
| 4. | R63 | This right when combined with all other rights shall provide no more than 0.02 cfs per acre nor more than 3.5 afa per acre at the field headgate for irrigation of the lands above.  |