

**IDAHO DEPARTMENT OF WATER RESOURCES**  
**Proof Report**

6/11/2020

**Water Right 34-14794**

**Owner Type**      **Name and Address**  
Current Owner      WADDOUPS FARMS LLC  
2775 N 3520 W  
MOORE, ID 83255-8720  
(208) 589-6453

**Priority Date:** 4/13/1961

**Basis:** Decreed

**Status:** Active

**Source**

GROUND WATER

**Tributary**

**Beneficial Use**

IRRIGATION

**From**

4/01

**To**

10/31

**Diversion Rate**

2.220 CFS

**Volume**

388.5 AF

**Total Diversion**

2.220 CFS

388.5 AF

**Source and Point(s) of Diversion**

GROUND WATER

NWNESW

Sec. 9, Twp 04N, Rge 26E, BUTTE County

**Place Of Use**

IRRIGATION within BUTTE County

			NE				NW				SW				SE				Totals
Twp	Rng	Sec	NE	NW	SW	SE	NE	NW	SW	SE	NE	NW	SW	SE	NE	NW	SW	SE	
04N	26E	9									33.0			32.0		29.0	17.0		111.0

POU Total Acres: 111.0

**Conditions of Approval:**

1. USE OF THIS RIGHT WITH RIGHT NOS. 34-14792 AND 34-14793 IS LIMITED TO A TOTAL COMBINED DIVERSION RATE OF 3.69 CFS.
2. USE OF THIS RIGHT WITH RIGHT NOS. 34-14972 AND 34-14973 IS LIMITED TO THE IRRIGATION OF A COMBINED TOTAL OF 111 ACRES IN A SINGLE IRRIGATION SEASON.
3. C18 THIS PARTIAL DECREE IS SUBJECT TO SUCH GENERAL PROVISIONS NECESSARY FOR THE DEFINITION OF THE RIGHTS OR FOR THE EFFICIENT ADMINISTRATION OF THE WATER RIGHTS AS MAY BE ULTIMATELY DETERMINED BY THE COURT AT A POINT IN TIME NO LATER THAN THE ENTRY OF A FINAL UNIFIED DECREE. SECTION 42-1412(6), IDAHO CODE.
4. THE COMBINED DIVERSION RATE LIMIT DESCRIBED ABOVE DOES NOT APPLY TO THE DELIVERY OF STORAGE WATER TO THE PLACE OF USE DESCRIBED ABOVE BY THE BIG LOST RIVER IRRIGATION DISTRICT.  
RIGHT NO. 34-02412A AND 34-02412C IS ALSO DIVERTED THROUGH POINT OF DIVERSION DESCRIBED ABOVE.






**Comments:**

1. j barg      6/11/2020      Ownership Change  
water right 34-2412A was split into 34-2412A and 34-14794.

# Idaho Department of Water Resources



## Legend

-  34-14792, 34-14793 and 34-14794
-  34-646, 34-647, 34-2412A After Split
-  Parcels
-  Township/Range
-  Sections
- QQ

