

IDAHO DEPARTMENT OF WATER RESOURCES
Proof Report

6/16/2020

Water Right 22-14137 *After Split*

Owner Type **Name and Address**
Current Owner FRANK R SEAY
 PO BOX 12
 TETONIA, ID 83452
 (404) 558-5313

Current Owner KIMBERLY T SEAY
 PO BOX 12
 TETONIA, ID 83452
 (404) 558-5313

Priority Date: 3/25/2015

Basis: License

Status: Active

Source
GROUND WATER

Tributary

Beneficial Use	From	To	Diversion Rate	Volume
DOMESTIC	01/01	12/31	0.040 CFS	1.2 AF
	Total Diversion		0.040 CFS	1.2 AF

Source and Point(s) of Diversion

GROUND WATER

SWNE

Sec. 5, Twp 05N, Rge 45E, TETON County

Place Of Use

DOMESTIC within TETON County

			NE				NW				SW				SE				Totals
Twp	Rng	Sec	NE	NW	SW	SE	NE	NW	SW	SE	NE	NW	SW	SE	NE	NW	SW	SE	
05N	45E	5			X														

Conditions of Approval:

1. 071 The domestic use authorized under this right shall not exceed 13,000 gallons per day per home.
2. X04 Domestic use is for 1 home.
3. 070 The irrigation occurring under this domestic use shall not exceed 1/2 acre per home. This right does not provide for irrigation of common areas or for irrigation of lots upon which homes have not been constructed.
4. X59 Point of diversion is located within Parcel 2, per Instrument Number 163782 as recoded in Teton County.
5. X60 Place of use is located within Parcel 1, per Instrument Number 163782 as recoded in Teton County.






Comments:

4. BNormandeau 6/16/2020 Ownership Change
Water right 22-14137 was split into 22-14137 and 22-14380.

Split Ownership Change 22-14137



Legend

-  22-14380_POU
-  22-14137_Post_Split_POU
-  Township/Range
-  Sections
-  QQ

0 90 180 360 Feet

1 inch = 195 feet



IDAHO DEPARTMENT OF WATER RESOURCES
Proof Report

5/29/2020

Water Right 22-14137 Before Split

Owner Type **Name and Address**
Current Owner FRANK R SEAY
 PO BOX 12
 TETONIA, ID 83452
 (404) 558-5313

Current Owner KIMBERLY T SEAY
 PO BOX 12
 TETONIA, ID 83452
 (404) 558-5313

Priority Date: 3/25/2015

Basis: License

Status: Active

Source
GROUND WATER

Tributary

Beneficial Use	From	To	Diversion Rate	Volume
DOMESTIC	01/01	12/31	0.080 CFS	2.4 AF
	Total Diversion		0.080 CFS	2.4 AF

Source and Point(s) of Diversion

GROUND WATER

SWNE

Sec. 5, Twp 05N, Rge 45E, TETON County

Place Of Use

DOMESTIC within TETON County

			NE				NW				SW				SE				Totals
Twp	Rng	Sec	NE	NW	SW	SE	NE	NW	SW	SE	NE	NW	SW	SE	NE	NW	SW	SE	
05N	45E	5			X														

Conditions of Approval:

- 071 The domestic use authorized under this right shall not exceed 13,000 gallons per day per home.
- X04 Domestic use is for 2 homes.
- 070 The irrigation occurring under this domestic use shall not exceed 1/2 acre per home. This right does not provide for irrigation of common areas or for irrigation of lots upon which homes have not been constructed.
- X59 Point of diversion is located within Parcel 2, per Instrument Number 163782 as recorded in Teton County.
- X60 Place of use is located within Parcels 1 and 2, per Instrument Number 163782 as recorded in Teton County.