

**IDAHO DEPARTMENT OF WATER RESOURCES**  
**Proof Report**

6/16/2020

**Water Right 22-14156** *After Split*

**Owner Type**      **Name and Address**  
Current Owner      FRANK R SEAY  
                                 PO BOX 12  
                                 TETONIA, ID 83452  
                                 (404) 558-5313

Current Owner      KIMBERLY T SEAY  
                                 PO BOX 12  
                                 TETONIA, ID 83452  
                                 (404) 558-5313

**Priority Date:** 1/8/1991

**Basis:** License

**Status:** Active

**Source**

GROUND WATER

**Tributary**

**Beneficial Use**

IRRIGATION

**From**

04/15

**To**

10/15

**Diversion Rate**

0.060 CFS

**Volume**

9.1 AF

**Total Diversion**

0.060 CFS

9.1 AF

**Source and Point(s) of Diversion**

GROUND WATER

SWNE

Sec. 5, Twp 05N, Rge 45E, TETON County

**Place Of Use**

IRRIGATION within TETON County

			NE				NW				SW				SE				Totals
Twp	Rng	Sec	NE	NW	SW	SE	NE	NW	SW	SE	NE	NW	SW	SE	NE	NW	SW	SE	
05N	45E	5			2.6														2.6

POU Total Acres: 2.6

**Conditions of Approval:**

1.      R67      This right when combined with all other rights shall provide no more than 0.03 cfs per acre nor more than 3.5 afa per acre at the field headgate for irrigation of the place of use.
2.      065      The right holder shall make full beneficial use of all surface water rights available to the right holder for irrigation of the lands authorized to be irrigated under this right. The right holder shall limit the diversion of ground water under this right for land with an appurtenant surface water right(s) to those times when the surface water supply is not available or the surface water supply is not reasonably sufficient to irrigate the place of use authorized under this right.
3.      105      If the surface water right(s) appurtenant to the place of use is unavailable for any reason other than drought or curtailment by priority (for example abandoned, forfeited, sold, transferred, leased, used on another place of use, or disallowed by court decree), this right to divert ground water shall not be used for irrigation purposes on the land with

**IDAHO DEPARTMENT OF WATER RESOURCES**  
**Proof Report**

6/16/2020

- an appurtenant surface water right(s) without an approved transfer pursuant to Section 42-222, Idaho Code, or approval of the Department if a transfer is not required.
4. X54 A 0.4-acre portion of this water right has been forfeited and was removed from the water right through the approval of Transfer 80115.
5. 046 Right holder shall comply with the drilling permit requirements of Section 42-235, Idaho Code and applicable Well Construction Rules of the Department.






**Comments:**

5. BNormandeau 6/16/2020 Ownership Change  
Water Right 22-14156 was split into 22-14156 and 22-14381.

# Split Ownership Change 22-14156



## Legend

-  22-14381\_POU
-  22-14156\_Post\_Split\_POU
-  Township/Range
-  Sections
-  QQ

0 90 180 360 Feet

1 inch = 195 feet



**IDAHO DEPARTMENT OF WATER RESOURCES**  
**Proof Report**

5/29/2020

Water Right 22-14156 *Before Split*

**Owner Type**      **Name and Address**  
Current Owner      FRANK R SEAY  
                         PO BOX 12  
                         TETONIA, ID 83452  
                         (404) 558-5313

Current Owner      KIMBERLY T SEAY  
                         PO BOX 12  
                         TETONIA, ID 83452  
                         (404) 558-5313

**Priority Date:** 1/8/1991

**Basis:** License

**Status:** Active

**Source**  
GROUND WATER

**Tributary**

<b><u>Beneficial Use</u></b>	<b><u>From</u></b>	<b><u>To</u></b>	<b><u>Diversion Rate</u></b>	<b><u>Volume</u></b>
IRRIGATION	04/15	10/15	0.080 CFS	12.6 AF
	<b><u>Total Diversion</u></b>		0.080 CFS	12.6 AF

**Source and Point(s) of Diversion**

GROUND WATER      SWNE      Sec. 5, Twp 05N, Rge 45E, TETON County

**Place Of Use**

IRRIGATION within TETON County

			NE				NW				SW				SE				Totals
Twp	Rng	Sec	NE	NW	SW	SE	NE	NW	SW	SE	NE	NW	SW	SE	NE	NW	SW	SE	
05N	45E	5			3.6														3.6

POU Total Acres: 3.6

**Conditions of Approval:**

1.      R67      This right when combined with all other rights shall provide no more than 0.03 cfs per acre nor more than 3.5 afa per acre at the field headgate for irrigation of the place of use.
2.      065      The right holder shall make full beneficial use of all surface water rights available to the right holder for irrigation of the lands authorized to be irrigated under this right. The right holder shall limit the diversion of ground water under this right for land with an appurtenant surface water right(s) to those times when the surface water supply is not available or the surface water supply is not reasonably sufficient to irrigate the place of use authorized under this right.
3.      105      If the surface water right(s) appurtenant to the place of use is unavailable for any reason other than drought or curtailment by priority (for example abandoned, forfeited, sold, transferred, leased, used on another place of use, or disallowed by court decree), this right to divert ground water shall not be used for irrigation purposes on the land with

**IDAHO DEPARTMENT OF WATER RESOURCES**  
**Proof Report**

5/29/2020

- an appurtenant surface water right(s) without an approved transfer pursuant to Section 42-222, Idaho Code, or approval of the Department if a transfer is not required.
4. X54 A 0.4-acre portion of this water right has been forfeited and was removed from the water right through the approval of Transfer 80115.
  5. 046 Right holder shall comply with the drilling permit requirements of Section 42-235, Idaho Code and applicable Well Construction Rules of the Department.