

STATE OF IDAHO  
DEPARTMENT OF WATER RESOURCES


The Idaho Department of Water Resources ("Department") has examined this application for temporary approval to use water under the provisions of Idaho Code § 42-202A and has determined that:

- ☐ A. The application for temporary approval should be denied because \_\_\_\_\_
- ☒ B. The application for temporary approval should be approved, since
1. The temporary approval can be properly administered.
  2. Other water sources are not readily available.
  3. The approval is in the public interest.
  4. The approval will not injure known public values associated with the water source or any known water rights.
  5. If the temporary approval is within a water district, the Department has sought and considered the recommendations of the watermaster.

This application is therefore hereby:

- ☐ A. DENIED
- ☒ B. APPROVED, subject to the following conditions:
1. Diversion and use of water under this approval is subject to all valid existing water rights.
  2. The applicant assumes all risk of the use of the water under this approval.
  3. This approval authorizes a maximum diversion volume of 4.4 AF and a maximum rate of diversion of 0.13 cfs.
  4. This approval does not grant a right-of-way across the land of another.
  5. The Department may cancel or reduce the rate of flow or volume authorized by this approval. For example, the Department may cancel or reduce this approval if it concludes the water use is injuring other water rights or adversely affecting fish, wildlife or other public values.
  6. The applicant shall not divert water when downstream minimum flow water rights are not being satisfied.
  7. This approval does not create a continuing right to use water.
  8. A temporary approval for ground water recharge or prevention of flood damage shall be an opportunistic use of surplus water and shall not interfere with the filling of surface water reservoirs.
  9. For a temporary approval authorizing ground water recharge or ground water or surface water remediation, the applicant shall measure and record the weekly quantity of water diverted and report the diversion data to the Department upon request.
  10. Water intakes should be screened to prevent entrainment or impingement of fish or other aquatic life. The maximum screen mesh size should be 0.25 inches; approach velocities should not exceed 0.5 ft/second.
  11. This temporary approval is not an authorization for the described water use to be used as mitigation or credit for any other purpose.
  12. Direct discharge of waste water/slurry is not authorized under this approval.
  13. A copy of the approved permit MUST be with pump when diverting.
  14. Other: \_\_\_\_\_
  15. This approval expires on 31 OCTOBER 2020.

Signed this 18th day of June, 2020.

  
Adam Frederick, Water Right Supervisor



State of Idaho

## DEPARTMENT OF WATER RESOURCES

Northern Region • 7600 N MINERAL DR STE 100 • COEUR D ALENE, ID 83815-7763  
Phone: (208)762-2800 • Fax: (208)769-2819 • Website: [www.idwr.idaho.gov](http://www.idwr.idaho.gov)

Brad Little  
Governor

Gary Spackman  
Director

June 18, 2020

KNIFE RIVER CORPORATION  
1490 FAIR ST  
CLARKSTON WA 99403-2360

RE: Application for Temporary Approval of Water Use: TP-95-146

Dear Applicant(s):

Your application for temporary water appropriation has been approved and is enclosed. The approval authorizes the temporary use of water and does not grant trespass or other activity on public land or on private property.

Please review the **conditions of approval on page 2 of the Application for Temporary Approval form** to understand the limitations associated with the temporary use of water.

This temporary approval **expires on** October 31, 2020. The expiration date cannot be extended under this temporary approval.

If you have any questions, please feel free to contact this office, and any of our agents will be able to assist you. If you require additional information regarding this matter, please call me at (208) 762-2800 or email me at [Luke.Bates@idwr.idaho.gov](mailto:Luke.Bates@idwr.idaho.gov)

Sincerely,

Luke Bates  
Water Resource Agent.

Enclosure(s) Copy of Application

## Bates, Luke

---

**From:** Chantilly.Higbee@deq.idaho.gov  
**Sent:** Monday, June 15, 2020 2:27 PM  
**To:** Bates, Luke  
**Subject:** RE: IDWR Temp Water Approval

Hi Luke,

DEQ has no comment on the proposed work.

Thank you for the opportunity,

Chantilly



**Chantilly Higbee | Water Quality Compliance Officer**  
Idaho Department of Environmental Quality  
2110 Ironwood Parkway  
Coeur d'Alene, Idaho 83814  
Office: (208) 666-4605  
<http://www.deq.idaho.gov/>

*Our mission is to protect human health and the quality of Idaho's air, land, and water.*

---

**From:** Bates, Luke [mailto:Luke.Bates@idwr.idaho.gov]  
**Sent:** Thursday, June 11, 2020 8:49 AM  
**To:** Chantilly Higbee; merriitt.horsmon@idfg.idaho.gov  
**Subject:** IDWR Temp Water Approval

Dear Interested Agencies:

The Department of Water Resources is seeking comment and/or recommendation from your agency, regarding an application to temporarily appropriate 4.41 acre-feet of water from Coeur D Alene Lake for Construction Water, by Knife River Corporation. A copy of the application is attached for your reference.

Would you please submit your comments no later than **June 18, 2020**. If we do not hear from you by that date, we will assume that no comment from you means you have no objection to, concerns about, or conditions pertaining to the issuance of this permit.

Please send comments to Luke Bates by FAX to 208-762-2819, or by e-mail to [luke.bates@idwr.idaho.gov](mailto:luke.bates@idwr.idaho.gov).

If you have any questions, don't hesitate to contact me at the Northern Region Office (208) 762-2800.

Thank you,

Luke Bates  
Water Resource Agent  
Idaho Dept. of Water Resources  
Northern Regional Office  
P: (208) 762-2800  
F: (208) 762-2819  
[Luke.bates@idwr.idaho.gov](mailto:Luke.bates@idwr.idaho.gov)

## OHare, Cody

---

**From:** Poppy White <pwhite@campfireinc.org>  
**Sent:** Monday, June 8, 2020 4:01 PM  
**To:** OHare, Cody  
**Subject:** Re: Knife River - Camp Fire Boat Launch Use

**\*\* WARNING: EXTERNAL SENDER. NEVER click links or open attachments without positive sender verification of purpose. DO NOT provide your user ID or password on sites or forms linked from this email. \*\***

---

Hi Cody,

It was nice to meet you on Friday, June 5 to discuss your use of the Camp Swayolakan Landing (boat launch). I am happy to confirm that you will be able to pull water from the lake from our property as discussed to the left of the loading dock.

Best of luck that your project goes as planned!

Best,  
Poppy

**POPPY WHITE**

(pronouns: she/her/hers)

*Director of Camping and Program Services  
Camp Dart-Lo | Camp Swayolakan | Clubs*

**Camp Fire Inland Northwest**

Direct [509] 747 6191  
409 N. Argonne, Ste B  
Spokane Valley, WA 99212



**Light the Fire Within**

**Help us make sure every child can attend camp! [Become a Sustaining Member Today!](#)**

On Sat, Jun 6, 2020 at 12:37 PM OHare, Cody <[Cody.OHare@kniferiver.com](mailto:Cody.OHare@kniferiver.com)> wrote:

Morning!

RECEIVED

ID No.

TP 95-146

JUN 10 2020

STATE OF IDAHO  
DEPARTMENT OF WATER RESOURCES

## IDWR / NORTH APPLICATION FOR TEMPORARY APPROVAL OF WATER USE

For a use not intended to become an established water right and not to exceed one (1) year in duration in accordance with Idaho Code § 42-202A.

Name of applicant KNIFE RIVER CORPORATION Phone (208) 553-8107  
 Mailing address 1490 FAIR STREET City CLARKSTON  
 State WA Zip 99403 Email cody.ohare@gmail.com Cody.OHARE@kniferiver.com

1. Source of water Coeur d'Alene Lake tributary to \_\_\_\_\_  
 2. Location of point(s) of diversion. If more than two, attach a Point of Diversion/Place of Use Supplement. ☐

TWP	RGE	SEC	GOVT LOT	1/4	1/4	1/4	County	Source	Local name or tag #
49N	4W	11			SW	NE	Kootenai	Coeur d'Alene Lake	

3. Location of place of use. If more rows are needed, attach a Point of Diversion/Place of Use Supplement. ☒

TWP	RGE	SEC	NE				NW				SW				SE				Totals
			NE	NW	SW	SE	NE	NW	SW	SE	NE	NW	SW	SE	NE	NW	SW	SE	
49N	4W	3							X										

4. Proposed use of water:  
 a. ☐ Prevention of flood damage ☐ Ground water recharge ☐ Ground water or surface water remediation  
☒ Other (Limited to a diverted volume of 5 acre-feet.) Describe: Construction Water  
 b. Attach a detailed description of how the proposal will accomplish the intended objective, such as prevention of flood damage.
5. Amount of water. Complete all three:  
 a. Maximum rate of diversion: 0.13 cfs; or 60 gpm.  
 b. Maximum daily volume: 0.11 AF; or n/a gallons.  
 c. Maximum volume over the duration of the request: 4.41 AF; or \_\_\_\_\_ gallons.
6. Duration of diversion: from June 15, 2020 (month-day) to October 31, 2020 (month-day).
7. Describe proposed diverting works: PORTABLE DIESEL PUMP
8. a. Who owns the property at the requested point of diversion? CAMP FIRE  
 b. Who owns the facilities that will convey water to the place of use? KNIFE RIVER  
 c. Who owns the land to be irrigated or place of use? WORLEY HIGHWAY DISTRICT  
 d. If any of the items above is owned by a person or entity other than the applicant, describe the arrangement allowing access and attach written evidence of the arrangement. Poppy of Camp Fire gave approval to share their boat launch.
9. Attach an 8 1/2" x 11" map identifying the water source, point(s) of diversion, place(s) of use and conveyance system.

I hereby acknowledge that I assume all risk of the diversion and use of the water under this approval. I certify this is a temporary use and is not intended to become an established water right.

C. O'Hare Project Manager June 10, 2020  
 Signature of Applicant Title, if any Date

Received by JA Date 6-10-2020 Time \_\_\_\_\_  
 \$50.00 fee received by JA # N036163 Date 6-10-2020  
 Watermaster comments received? \_\_\_\_\_ Date \_\_\_\_\_

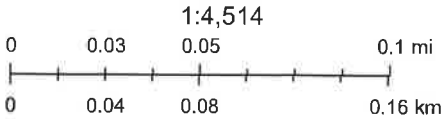


# Application for Water Right



6/11/2020, 8:29:26 AM

- Override 1
- Override 1
- Counties
- Quarter Quarter
- Section
- Township/Range
- Idaho Outline
- Idaho Mask



Source: Esri, Maxar, GeoEye, Earthstar Geographics, CNES/Airbus DS, USDA, USGS, AeroGRID, IGN, and the GIS User Community, Esri, HERE, Garmin, (c) OpenStreetMap contributors, Created by NRCS from 1:24,000 scale USGS topographic maps., Idaho Department of Water Resources




Application for Water Right 2 of 2



6/11/2020, 8:31:46 AM

- |  |                 |  |                |
|--|-----------------|--|----------------|
|  | Override 1      |  | Section        |
|  | Override 1      |  | Township/Range |
|  | Counties        |  | Idaho Outline  |
|  | Quarter Quarter |  | Idaho Mask     |



Source: Esri, Maxar, GeoEye, Earthstar Geographics, CNES/Airbus DS, USDA, USGS, AeroGRID, IGN, and the GIS User Community, Esri, HERE, Garmin, (c) OpenStreetMap contributors, Created by NRCS from 1:24,000 scale USGS topographic maps., Idaho Department of Water Resources