

6/4/2020

<u>Owner Type</u>	<u>Name and Address</u>
Current Owner	RICHARD A PAULSON PO BOX 4126 MC CALL, ID 83638 (208) 634-8624

Page 1 of 6

IDAHO DEPARTMENT OF WATER RESOURCES

6/4/2020

Proof Report

4. W13 DETERMINED BY THE COURT AT A POINT IN TIME NO LATER THAN THE ENTRY OF A FINAL UNIFIED DECREE. SECTION 42-1412(6), IDAHO CODE.
USE OF THIS RIGHT IS COMBINED WITH WATER FROM LAKE IRRIGATION DISTRICT.

Dates and Other Information

Decreed Date: 3/7/2003

Civil Case Number: 39576

Judicial District: FIFTH

State or Federal: S

Water District Number: 65K

Mitigation Plan: False

Combined Use Limits

N/A

SubCase:

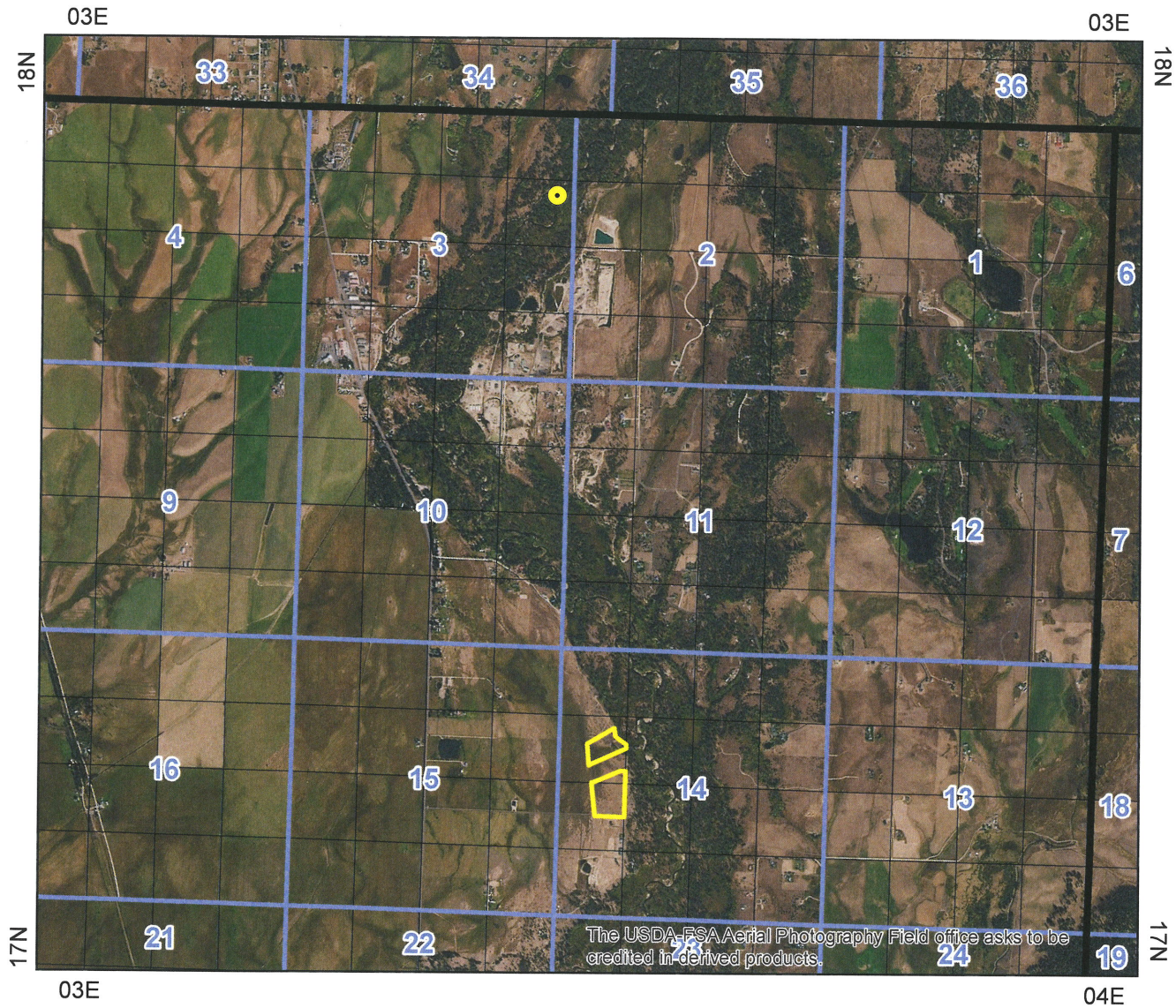
N/A






Water Supply Bank:

N/A

State of Idaho
Department of Water Resources
Water Right License
65-22863

AFTER SPLIT



-  Point of Diversion
-  Place Of Use Boundary
-  Townships
-  PLS Sections
-  Quarter Quarters

0 0.425 0.85 1.7 Miles



IDAHO DEPARTMENT OF WATER RESOURCES
Proof Report

5/18/2020

Water Right 65-22863

Before Split

Owner Type **Name and Address**
Current Owner RICHARD A PAULSON
 PO BOX 4126
 MC CALL, ID 83638
 (208) 634-8624

Original Owner LEE C WRIGHT JR
 RT 1 BOX 254
 FRUITLAND, ID 83619

Priority Date: 12/12/1903

Basis: Decreed

Status: Active

Source
LAKE FORK

Tributary
NORTH FORK PAYETTE RIVER

<u>Beneficial Use</u>	<u>From</u>	<u>To</u>	<u>Diversion Rate</u>	<u>Volume</u>
IRRIGATION	05/01	09/15	1.020 CFS	
	<u>Total Diversion</u>		1.020 CFS	

Source and Point(s) of Diversion

LAKE FORK NESENE Sec. 3, Twp 17N, Rge 03E, VALLEY County

Place Of Use

IRRIGATION within VALLEY County

			NE				NW				SW				SE				Totals
Twp	Rng	Sec	NE	NW	SW	SE	NE	NW	SW	SE	NE	NW	SW	SE	NE	NW	SW	SE	
17N	03E	14						19.0	21.7			9.7							50.4

POU Total Acres: 50.4

Conditions of Approval:

1. C20 Basin 65 General Provisions No. 3, the Separate Streams General Provision, does not apply to appropriations of water after October 18, 1977.
 This water right shall be administered as being from a separate source pursuant to Basin 65 General Provision No. 3. If the holder of this right seeks to change the right pursuant to Idaho Code § 42-222 or sucessor statute, nothing in this general provision shall preclude any other person or entity from demonstrating that such change in use would cause injury to its water right or from receiving any relief provided by law in the event of injury.
2. THIS RIGHT SHALL PROVIDE NO MORE THAN .02 CFS PER ACRE WHEN MEASURED AT FIELD HEADGATE.
3. C18 THIS PARTIAL DECREE IS SUBJECT TO SUCH GENERAL PROVISIONS NECESSARY FOR THE DEFINITION OF THE RIGHTS OR FOR THE EFFICIENT ADMINISTRATION OF THE WATER RIGHTS AS MAY BE ULTIMATELY DETERMINED BY THE COURT AT A POINT IN TIME NO LATER THAN THE ENTRY

IDAHO DEPARTMENT OF WATER RESOURCES
Proof Report

5/18/2020

4. W13 OF A FINAL UNIFIED DECREE. SECTION 42-1412(6), IDAHO CODE.
USE OF THIS RIGHT IS COMBINED WITH WATER FROM LAKE IRRIGATION
DISTRICT.

Dates and Other Information

Decreed Date: 3/7/2003
Civil Case Number: 39576
Judicial District: FIFTH
State or Federal: S
Water District Number: 65K
Mitigation Plan: False

Combined Use Limits

N/A

SubCase:

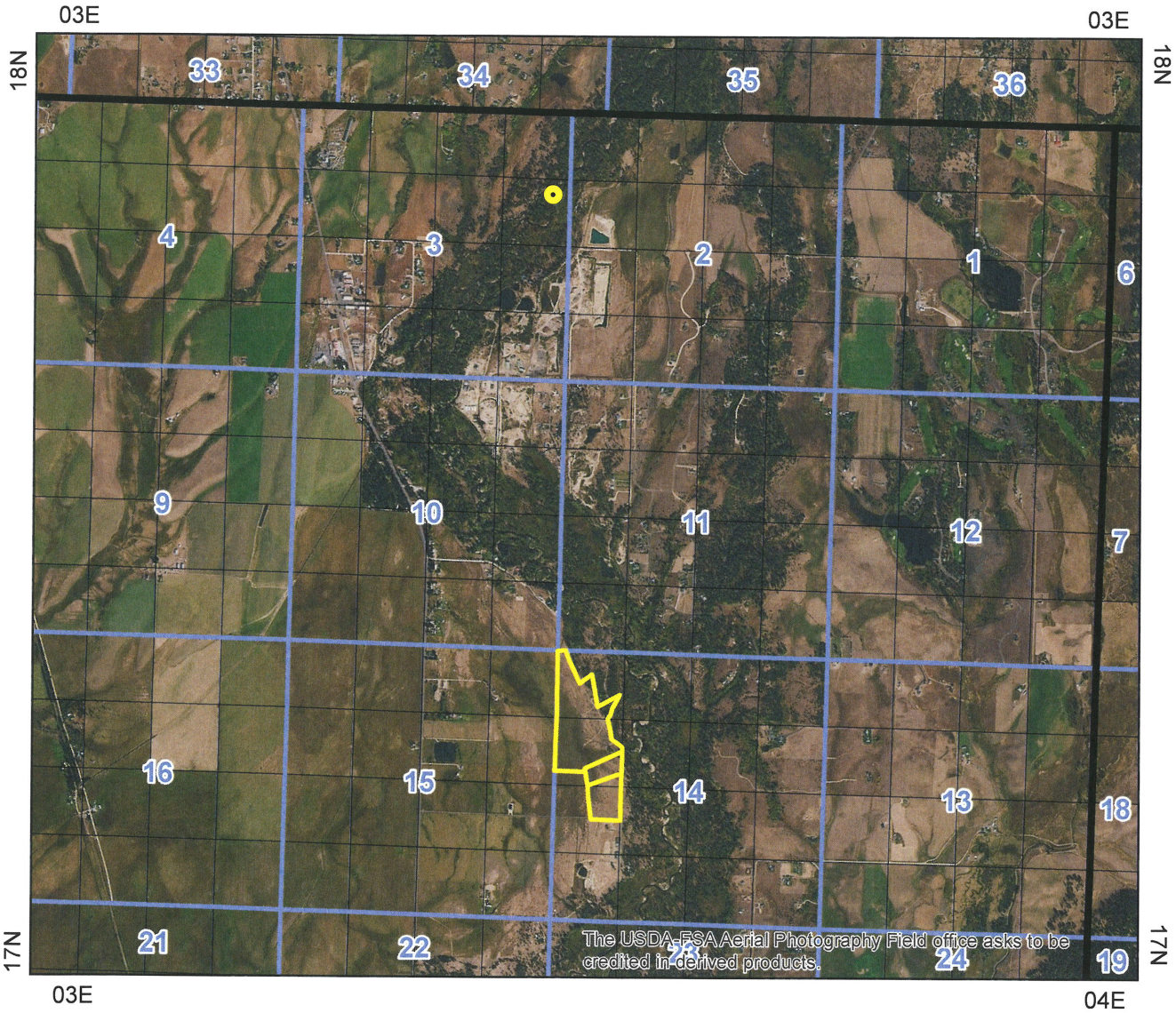
N/A

Water Supply Bank:

N/A

State of Idaho
Department of Water Resources
Water Right License
65-22863

BEFORE SPLIT



- Point of Diversion
- Place Of Use Boundary
- Townships
- PLS Sections
- Quarter Quarters

