

IDAHO DEPARTMENT OF WATER RESOURCES
Proof Report

6/4/2020

Water Right 65-23931

<u>Owner Type</u>	<u>Name and Address</u>
Current Owner	RICHARD REZABEK PO BOX 428 NEW MEADOWS, ID 83654-0428 (208) 347-3270
Current Owner	CHERYL BOBERG PO BOX 428 NEW MEADOWS, ID 83654-0428 (208) 347-3270
Original Owner	LEE C WRIGHT JR RT 1 BOX 254 FRUITLAND, ID 83619
Previous Owner	RICHARD A PAULSON PO BOX 4126 MC CALL, ID 83638 (208) 634-8624

Priority Date: 12/12/1903

Basis: Decreed

Status: Active DRAFT

Source

LAKE FORK

Tributary

NORTH FORK PAYETTE RIVER

Beneficial Use

IRRIGATION

From

05/01

To

09/15

Diversion Rate

0.090 CFS

Volume

Total Diversion

0.090 CFS

Source and Point(s) of Diversion

LAKE FORK

NESENE

Sec. 3, Twp 17N, Rge 03E, VALLEY County

Place Of Use

IRRIGATION within VALLEY County

			NE				NW				SW				SE				Totals
Twp	Rng	Sec	NE	NW	SW	SE	NE	NW	SW	SE	NE	NW	SW	SE	NE	NW	SW	SE	
17N	03E	14						4.3											4.3
								L6											

POU Total Acres: 4.3

Conditions of Approval:

1. C20 Basin 65 General Provisions No. 3, the Separate Streams General Provision, does not apply to appropriations of water after October 18, 1977.
This water right shall be administered as being from a separate source pursuant to

IDAHO DEPARTMENT OF WATER RESOURCES
Proof Report

6/4/2020

Basin 65 General Provision No. 3. If the holder of this right seeks to change the right pursuant to Idaho Code § 42-222 or successor statute, nothing in this general provision shall preclude any other person or entity from demonstrating that such change in use would cause injury to its water right or from receiving any relief provided by law in the event of injury.

2. THIS RIGHT, ALONG WITH 65-23929, 65-23930, AND 65-22863, SHALL PROVIDE NO MORE THAN .02 CFS PER ACRE WHEN MEASURED AT FIELD HEADGATE.
3. C18 THIS PARTIAL DECREE IS SUBJECT TO SUCH GENERAL PROVISIONS NECESSARY FOR THE DEFINITION OF THE RIGHTS OR FOR THE EFFICIENT ADMINISTRATION OF THE WATER RIGHTS AS MAY BE ULTIMATELY DETERMINED BY THE COURT AT A POINT IN TIME NO LATER THAN THE ENTRY OF A FINAL UNIFIED DECREE. SECTION 42-1412(6), IDAHO CODE.
4. W13 USE OF THIS RIGHT IS COMBINED WITH WATER FROM LAKE IRRIGATION DISTRICT.

Dates and Other Information

Decreed Date: 3/7/2003
Civil Case Number: 39576
Judicial District: FIFTH
State or Federal: S
Owner Name Connector: AND
Water District Number: 65K
Mitigation Plan: False

Combined Use Limits

N/A

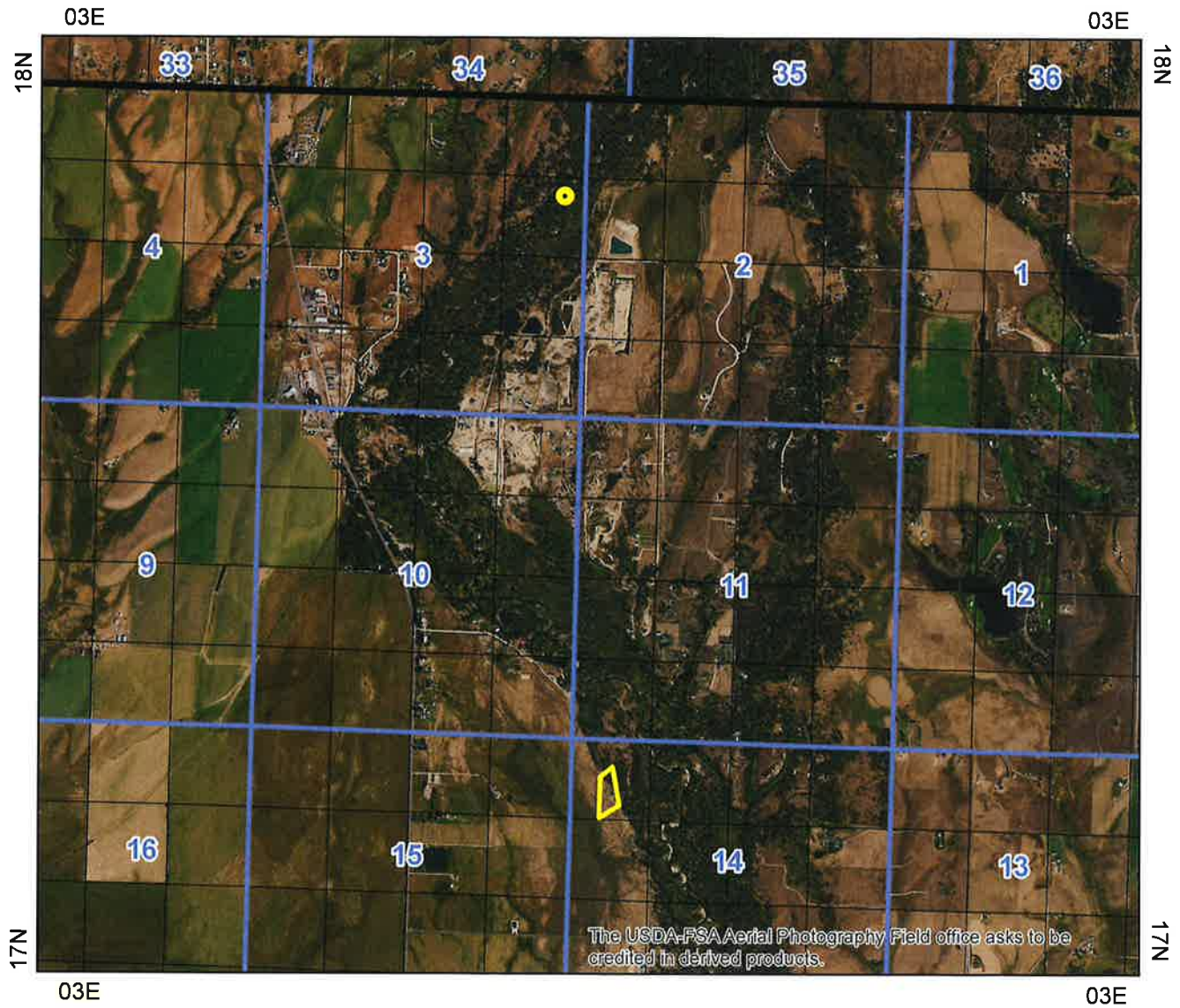
SubCase:






N/A

Water Supply Bank:

N/A

State of Idaho
Department of Water Resources
Water Right License
65-23931



-  Point of Diversion
-  Place Of Use Boundary
-  Townships
-  PLS Sections
-  Quarter Quarters

0 0.35 0.7 1.4 Miles

