

Created by Split

IDAHO DEPARTMENT OF WATER RESOURCES
Proof Report

4/22/2020

Water Right 63-34888

Owner Type **Name and Address**
Current Owner CITY OF MERIDIAN
33 E BROADWAY AVE STE 206
MERIDIAN, ID 83642-2619
(208) 888-3579

Priority Date: 5/18/1987

Basis: License

Status: Active

Source **Tributary**
GROUND WATER

Beneficial Use	From	To	Diversion Rate	Volume
IRRIGATION	03/15	11/15	0.020 CFS	7.2 AF
	Total Diversion		0.020 CFS	7.2 AF

Source and Point(s) of Diversion

GROUND WATER NENE Sec. 10, Twp 03N, Rge 01W, ADA County

Place Of Use

IRRIGATION within ADA County

			NE				NW				SW				SE				Totals
Twp	Rng	Sec	NE	NW	SW	SE	NE	NW	SW	SE	NE	NW	SW	SE	NE	NW	SW	SE	
03N	01W	10		1.6															1.6

POU Total Acres: 1.6

Conditions of Approval:

1. R65 This right when combined with all other rights shall provide no more than 0.02 cfs per acre nor more than 4.5 afa per acre at the field headgate for irrigation of the place of use.

Comments:

1. TSmith 4/22/2020 Split Right
This right is the result of split from 63-33370.
2. TSmith 4/22/2020 POU
Updated Shape
3. TSmith 4/22/2020 POD
Updated Shape

Dates and Other Information

Water District Number: NWD

IDAHO DEPARTMENT OF WATER RESOURCES
Proof Report

4/22/2020

Generic Max Rate Per Acre: 0.020
Generic Max Volume Per Acre: 4.5
Mitigation Plan: False

Combined Use Limits
N/A

Verification Log

SubCase:
N/A






Water Supply Bank:
N/A

Created by Split

State of Idaho
Department of Water Resources
Attachment to Water Right License
63-34888

This map depicts the IRRIGATION place of use boundary for this water right at the time of this approval and is attached to the approval document solely for illustrative purposes.



-  Point of Diversion
-  Place Of Use Boundary
-  Townships
-  PLS Sections
-  Quarter Quarters

0 0.05 0.1 0.2 Miles

