

IDAHO DEPARTMENT OF WATER RESOURCES
Proof Report

4/2/2020

Water Right 63-27399

<u>Owner Type</u>	<u>Name and Address</u>
Current Owner	DAVID R SEVERN N 12411 VISTAWOOD CT SPOKANE, WA 99218 (509) 468-8207
Current Owner	JANICE K SEVERN N 12411 VISTAWOOD CT SPOKANE, WA 99218 (509) 468-8207

Priority Date: 6/24/1932**Basis:** Decreed**Status:** Active

Source
ISHAM DRAIN

Tributary
SNAKE RIVER

<u>Beneficial Use</u>	<u>From</u>	<u>To</u>	<u>Diversion Rate</u>	<u>Volume</u>
IRRIGATION	03/01	11/15	2.930 CFS	
	<u>Total Diversion</u>		2.930 CFS	

Source and Point(s) of Diversion

ISHAM DRAIN	SWNESE	Sec. 17, Twp 03N, Rge 04W, CANYON County
ISHAM DRAIN	NWSESE	Sec. 17, Twp 03N, Rge 04W, CANYON County

Place Of Use**IRRIGATION within CANYON County**

T03N R04W S17 L3	SWNE	40.0
T03N R04W S17 L4	SENE	39.0
T03N R04W S17 L4	NESE	31.0
T03N R04W S17 L3	NWSE	22.0
T03N R04W S17	SWSE	0.4
T03N R04W S17	SESE	14.0
POU Total Acres:		146.4

Conditions of Approval:

1. C18 This partial decree is subject to such general provisions necessary for the definition of the rights or for the efficient administration of the water rights as may be ultimately determined by the Court at a point in time no later than the entry of a final unified decree. Section 42-1412(6), Idaho Code.
2. W59 Use of this right is combined with water from Wilder Irrigation District.
3. This right when combined with all other rights shall not exceed 0.02 cfs per acre.
4. G21 The source of this water right includes waste water. The wasting of water may be discontinued at any time.

Comments:

1. jshurte 10/20/2009 Objection Resolution

IDAHO DEPARTMENT OF WATER RESOURCES

4/2/2020

BEFORE OC & SPLIT

Proof Report

The wastewater remark was changed to reflect that the source includes wastewater rather than it is wastewater.

Dates and Other Information

Decreed Date: 2/2/2010

Civil Case Number: 39576

Judicial District: FIFTH

State or Federal: S

Owner Name Connector: AND

Water District Number: NWD

Mitigation Plan: False

Combined Use Limits

N/A

Element Reviewed/Verified Dates:

<u>Element</u>	<u>Last Reviewed Date</u>	<u>Reviewer</u>	<u>Last Verified Date</u>	<u>Verifier</u>	<u>Status</u>
Summary	3/29/2006	lharris	3/29/2006	lharris	Closed
Contacts	7/5/2006	kwalker			Closed
Priority Date	7/5/2006	kwalker			Closed
POD	7/5/2006	kwalker			Closed
Source	7/5/2006	kwalker			Closed
POU	7/5/2006	kwalker			Closed
Use	7/6/2006	kwalker			Closed
Season	7/6/2006	kwalker			Closed
Quantity	7/6/2006	kwalker			Closed
Summary	7/6/2006	kwalker	7/6/2006	kwalker	Closed

SubCase:

SubCaseNumber: 63-27399

Class: 1

SF5 Filed Date:

Special Master Recom Signed Date:

Attorney Assigned:

Adjudication Agent:

Basis of Claim: Beneficial Use

Date Filed: 6/18/2007

Objection Status: Active

Water Supply Bank:

N/A

BEFORE SPLIT

State of Idaho
Department of Water Resources

Attachment to Water Right License

63-27399

This map depicts the IRRIGATION place of use boundary for this water right at the time of this approval and is attached to the approval document solely for illustrative purposes.

04W



● Point of Diversion

Place Of Use Boundary

Townships

PLS Sections

Quarter Quarters

0 0.125 0.25 0.5 Miles



After O/C & Split

IDAHO DEPARTMENT OF WATER RESOURCES
Proof Report

4/9/2020

Water Right 63-27399

<u>Owner Type</u>	<u>Name and Address</u>
Current Owner	DAVID M WEITZ PO BOX 368 CALDWELL, ID 83606-0368
Current Owner	KATHLEEN WEITZ PO BOX 368 CALDWELL, ID 83606-0368

Priority Date: 6/24/1932

Basis: Decreed

Status: Active

<u>Source</u>	<u>Tributary</u>
ISHAM DRAIN	SNAKE RIVER

<u>Beneficial Use</u>	<u>From</u>	<u>To</u>	<u>Diversion Rate</u>	<u>Volume</u>
IRRIGATION	03/01	11/15	1.590 CFS	
	<u>Total Diversion</u>		1.590 CFS	

Source and Point(s) of Diversion

ISHAM DRAIN	SWNESE	Sec. 17, Twp 03N, Rge 04W, CANYON County
ISHAM DRAIN	NWSESE	Sec. 17, Twp 03N, Rge 04W, CANYON County

Place Of Use

IRRIGATION within CANYON County

T03N R04W S17 L4	SENE	39.0
T03N R04W S17 L4	NESE	28.0
T03N R04W S17	SESE	12.5
POU Total Acres:		79.5

Conditions of Approval:

1. C18 This partial decree is subject to such general provisions necessary for the definition of the rights or for the efficient administration of the water rights as may be ultimately determined by the Court at a point in time no later than the entry of a final unified decree. Section 42-1412(6), Idaho Code.
2. W59 Use of this right is combined with water from Wilder Irrigation District.
3. This right when combined with all other rights shall not exceed 0.02 cfs per acre.
4. G21 The source of this water right includes waste water. The wasting of water may be discontinued at any time.

Comments:

1. jshurte 10/20/2009 Objection Resolution
The wastewater remark was changed to reflect that the source includes wastewater rather than it is wastewater.

IDAHO DEPARTMENT OF WATER RESOURCES

4/9/2020

After O/C & Split**Proof Report**

2. SNovak 4/2/2020 Split Right
Split into 63-34877.

3. SNovak 4/8/2020 POU
Updated Shape

Dates and Other Information

Decreed Date: 2/2/2010
Civil Case Number: 39576
Judicial District: FIFTH
State or Federal: S
Owner Name Connector: AND
Water District Number: NWD
Generic Max Rate Per Acre: 0.020
Mitigation Plan: False

Combined Use Limits

N/A

Element Reviewed/Verified Dates:

<u>Element</u>	<u>Last Reviewed Date</u>	<u>Reviewer</u>	<u>Last Verified Date</u>	<u>Verifier</u>	<u>Status</u>
Summary	3/29/2006	lharris	3/29/2006	lharris	Closed
Contacts	7/5/2006	kwalker			Closed
Priority Date	7/5/2006	kwalker			Closed
POD	7/5/2006	kwalker			Closed
Source	7/5/2006	kwalker			Closed
POU	7/5/2006	kwalker			Closed
Use	7/6/2006	kwalker			Closed
Season	7/6/2006	kwalker			Closed
Quantity	7/6/2006	kwalker			Closed
Summary	7/6/2006	kwalker	7/6/2006	kwalker	Closed

SubCase:

SubCaseNumber: 63-27399
Class: 1
SF5 Filed Date:
Special Master Recom Signed Date:
Attorney Assigned:
Adjudication Agent:
Basis of Claim: Beneficial Use
Date Filed: 6/18/2007
Objection Status: Active

Water Supply Bank:






N/A

State of Idaho
Department of Water Resources
Attachment to Water Right License
63-27399

After Split

This map depicts the IRRIGATION place of use boundary for this water right at the time of this approval and is attached to the approval document solely for illustrative purposes.



-  Point of Diversion
-  Place Of Use Boundary
-  Townships
-  PLS Sections
-  Quarter Quarters

0 0.125 0.25 0.5 Miles

