









Idaho Department of Water Resources



Legend

-  29-14321 After Split
-  29-13869 After Split
-  Water Right POU
-  Township/Range
-  Sections
-  QQ
-  Parcels



Layout Created by:
Jonie Barg
Date:
June 23, 2019

The USDA-FSA Aerial Photography Field office asks to be credited in derived products.

IDAHO DEPARTMENT OF WATER RESOURCES
Proof Report

6/23/2020

Water Right 29-13869 Before Split

Owner Type **Name and Address**
Current Owner JENNIFER H WILSON
4473 COTTONWOOD DR
PLEASANT VIEW, UT 84414
(843) 754-3196

Current Owner THOMAS MANN
4473 COTTONWOOD DR
PLEASANT VIEW, UT 84414
(847) 543-3196

Priority Date: 10/6/2008

Basis: License

Status: Active

Source
GROUND WATER

Tributary

<u>Beneficial Use</u>	<u>From</u>	<u>To</u>	<u>Diversion Rate</u>	<u>Volume</u>
DOMESTIC	01/01	12/31	0.080 CFS	1.2 AF
	<u>Total Diversion</u>		0.080 CFS	1.2 AF

Source and Point(s) of Diversion

GROUND WATER NWSWNE Sec. 30, Twp 10S, Rge 38E, BANNOCK County

Place Of Use

DOMESTIC within BANNOCK County

			NE				NW				SW				SE				Totals
Twp	Rng	Sec	NE	NW	SW	SE	NE	NW	SW	SE	NE	NW	SW	SE	NE	NW	SW	SE	
10S	38E	30			X														

Conditions of Approval:

1. WB5 Domestic use is for 2 homes and does not include lawn, garden, landscape, or other types of irrigation.
2. 071 The domestic use authorized under this right shall not exceed 13,000 gallons per day per home.
3. X59 Point of diversion is located within Tract 106, Lava Ranch Subdivision, Phase 2.
4. X60 Place of use is located within Tracts 106 and 107, Lava Ranch Subdivision, Phase 2.
5. 004 This right does not grant any right-of-way or easement across the land of another.