

IDAHO DEPARTMENT OF WATER RESOURCES
Proof Report

6/23/2020

Water Right 29-14321

Owner Type **Name and Address**
Current Owner DEBBRA HAHN
 3537 VALLEY RD
 POCATELLO, ID 83201-5507
 (208) 241-7332

Current Owner RICKI H CORNFORTH
 3537 VALLEY RD
 POCATELLO, ID 83201-5507
 (208) 241-7332

Priority Date: 10/6/2008

Basis: License

Status: Active

Source
GROUND WATER

Tributary

<u>Beneficial Use</u>	<u>From</u>	<u>To</u>	<u>Diversion Rate</u>	<u>Volume</u>
DOMESTIC	01/01	12/31	0.040 CFS	0.6 AF
	<u>Total Diversion</u>		0.040 CFS	0.6 AF

Source and Point(s) of Diversion

GROUND WATER NWSWNE Sec. 30, Twp 10S, Rge 38E, BANNOCK County

Place Of Use

DOMESTIC within BANNOCK County

			NE				NW				SW				SE				Totals
Twp	Rng	Sec	NE	NW	SW	SE	NE	NW	SW	SE	NE	NW	SW	SE	NE	NW	SW	SE	
10S	38E	30			X														

Conditions of Approval:

1. WB5 Domestic use is for 1 homes and does not include lawn, garden, landscape, or other types of irrigation.
2. 071 The domestic use authorized under this right shall not exceed 13,000 gallons per day.
3. X59 Point of diversion is located within Tract 106, Lava Ranch Subdivision, Phase 2.
4. X60 Place of use is located within Tracts 106 Lava Ranch Subdivision, Phase 2.
5. 004 This right does not grant any right-of-way or easement across the land of another.








Comments:


2. j barg 6/23/2020 Ownership Change
Water right 29-13869 was split into 29-13869 and 29-14321.

Idaho Department of Water Resources



Legend

-  29-14321 After Split
-  29-13869 After Split
-  Water Right POU
-  Township/Range
-  Sections
-  QQ
-  Parcels



Layout Created by:
Jonie Barg
Date:
June 23, 2019