

IDAHO DEPARTMENT OF WATER RESOURCES
Proof Report

6/23/2020

Water Right 34-14664 After Split

Owner Type **Name and Address**
Current Owner VICKI DUNN
5481 N 5780 W
MACKAY, ID 83251-4411
(208) 867-6066

Priority Date: 5/1/1905

Basis: Decreed

Status: Active

<u>Source</u> BIG LOST RIVER		<u>Tributary</u> SINKS			
<u>Beneficial Use</u> IRRIGATION		<u>From</u> 05/01	<u>To</u> 10/15	<u>Diversion Rate</u> 0.010 CFS	<u>Volume</u>
		<u>Total Diversion</u>		0.010 CFS	

Source and Point(s) of Diversion

BIG LOST RIVER	NENESE	Sec. 1, Twp 08N, Rge 21E, CUSTER County
BIG LOST RIVER	NENWNW	Sec. 12, Twp 08N, Rge 21E, CUSTER County

Place Of Use

IRRIGATION within CUSTER County

Twp	Rng	Sec	NE				NW				SW				SE				Totals
			NE	NW	SW	SE	NE	NW	SW	SE	NE	NW	SW	SE	NE	NW	SW	SE	
09N	22E	33							5.0										5.0

Right Acre Limit: 0.4

POU Total Acres: 5.0

Conditions of Approval:

1. X27 This right is limited to the irrigation of 0.4 acres within the place of use described above in a single irrigation season.
2. R05 Use of water under this right will be regulated by a watermaster with responsibility for the distribution of water among appropriators within a water district. At the time of this approval, this water right is within State Water District No.34.
3. T08 Failure of the right holder to comply with the conditions of this transfer is cause for the Director to rescind approval of the transfer.
4. R63 This right when combined with all other rights shall provide no more than 0.02 cfs per acre nor more than 3.5 afa per acre at the field headgate for irrigation of the lands above.
5. T18 Prior to diversion of water under this approval, the right holder shall provide a means of measurement and lockable controlling works for all authorized points of diversion. The means of measurement and controlling works must be suitable for control of the diversions and acceptable to the watermaster.
6. T07 The right holder shall accomplish the change authorized by this transfer within one (1) year of the date of this approval.
7. WB4 The total instantaneous diversion of water from all points of diversion under Rights 34-14664 and 34-14665 shall not exceed 0.02 cfs.
8. Water delivered through the Ingram Ditch or Chilly Canal.
9. S34 The period of use for irrigation described above may be extended in seasons of unusual characteristics to a beginning date of 04/20 and an ending date of 10/31 at the

IDAHO DEPARTMENT OF WATER RESOURCES
Proof Report

6/23/2020

10. T19 discretion of the Director of the Idaho Department of Water Resources.
Pursuant to Section 42-1412(6), Idaho Code, this water right is subject to such general provisions necessary for the definition of the rights or for the efficient administration of water rights as may be determined by the Snake River Basin Adjudication court at a point in time no later than the entry of the final unified decree.
11. X35 Rights 34-14661, 34-14662, 34-14663, 34-14664 and 34-14665 when combined shall not exceed a total diversion rate of 0.14 cfs and the irrigation of 5 acres.








Comments:


5. j barg 6/23/2020 Ownership Change
Water right 34-14664 was split into 34-14664 and 34-14800.

Idaho Department of Water Resources



Legend

-  After Split 34-14797-34-14801
-  After split 34-14661 - 34-14665
-  Water Right POU
-  Township/Range
-  Sections
-  QQ
-  Parcels



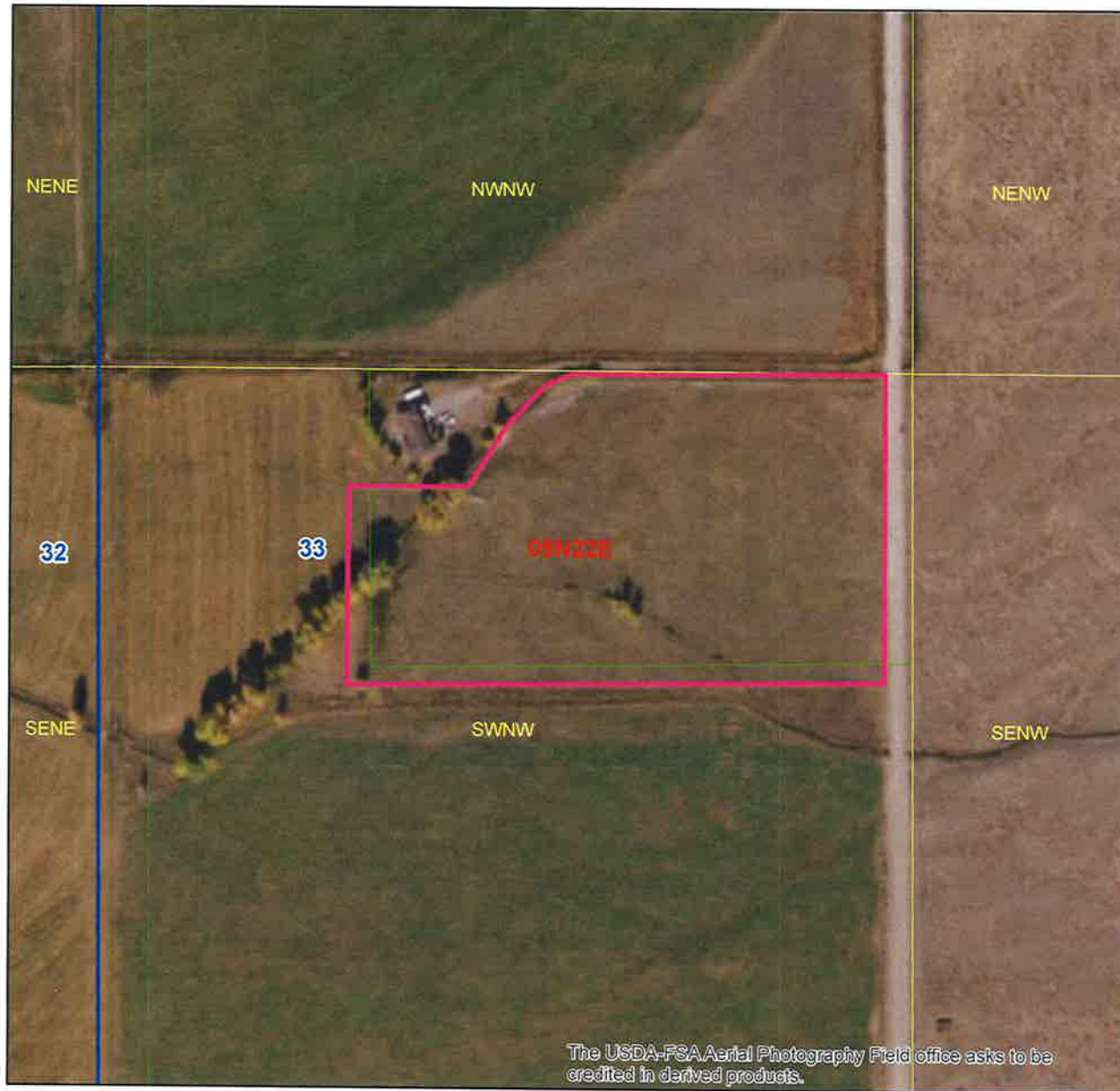
Layout Created by:
Jonie Barg
Date:
June 23, 2019

IDAHO DEPARTMENT OF WATER RESOURCES
Proof Report






6/23/2020


8. Water delivered through the Ingram Ditch or Chilly Canal.
9. S34 The period of use for irrigation described above may be extended in seasons of unusual characteristics to a beginning date of 04/20 and an ending date of 10/31 at the discretion of the Director of the Idaho Department of Water Resources.
10. T19 Pursuant to Section 42-1412(6), Idaho Code, this water right is subject to such general provisions necessary for the definition of the rights or for the efficient administration of water rights as may be determined by the Snake River Basin Adjudication court at a point in time no later than the entry of the final unified decree.
11. X35 Rights 34-14661, 34-14662, 34-14663, 34-14664 and 34-14665 when combined shall not exceed a total diversion rate of 0.26 cfs and the irrigation of 9 acres.

Idaho Department of Water Resources



Legend

-  Place of Use Water Rights Before Split
-  Township/Range
-  Sections
-  QQ
-  Parcels



Layout Created by:
Jonie Barg
Date:
June 23, 2019