

**IDAHO DEPARTMENT OF WATER RESOURCES**  
**Proof Report**

6/23/2020

**Water Right 34-14798**

**Owner Type**      **Name and Address**  
Current Owner      CAMRON WAKEFIELD  
5481 N 5780 W  
MACKAY, ID 83251-4411  
(208) 589-5357  
Current Owner      BRYNN WAKEFIELD  
5481 N 5780 W  
MACKAY, ID 83251-4411  
(208) 589-5357

**Priority Date:** 5/1/1916

**Basis:** Decreed

**Status:** Active

**Source**  
BIG LOST RIVER

**Tributary**  
SINKS

<b><u>Beneficial Use</u></b>	<b><u>From</u></b>	<b><u>To</u></b>	<b><u>Diversion Rate</u></b>	<b><u>Volume</u></b>
IRRIGATION	05/01	10/15	0.020 CFS	
	<b><u>Total Diversion</u></b>		0.020 CFS	

**Source and Point(s) of Diversion**

BIG LOST RIVER      NENWNW      Sec. 12, Twp 08N, Rge 21E, CUSTER County

**Place Of Use**

IRRIGATION within CUSTER County

Twp	Rng	Sec	NE				NW				SW				SE				Totals
			NE	NW	SW	SE	NE	NW	SW	SE	NE	NW	SW	SE	NE	NW	SW	SE	
09N	22E	33							4.0										4.0

Right Acre Limit: 1.1

POU Total Acres: 4.0

**Conditions of Approval:**

1. Water delivered through Chilly Canal.
2. X35 Rights 34-14797, 34-14798, 34-14799, 34-14800 and 34-14801 when combined shall not exceed a total diversion rate of 0.12 cfs and the irrigation of 4 acres.
3. X27 This right is limited to the irrigation of 1.1 acres within the authorized place of use in a single irrigation season.
4. C03 Right includes accomplished change in point of diversion pursuant to Section 42-1425, Idaho Code.
5. C05 Right includes accomplished change in place of use pursuant to Section 42-1425, Idaho Code.
6. C18 This partial decree is subject to such general provisions necessary for the definition of the rights or for the efficient administration of the water rights as may be ultimately determined by the Court at a point in time no later than the entry of a final unified decree. Section 42-1412(6), Idaho Code.
7. S34 The period of use for irrigation described above may be extended in seasons of unusual characteristics to a beginning date of 04-20 and an ending date of 10-31 at the discretion of the Director of the Idaho Department of Water Resources.








**Comments:**


2. j barg      6/23/2020      Ownership Change  
Water Right 34-14662 was split into 34-14662 and 34-14798.

# Idaho Department of Water Resources



## Legend

-  After Split 34-14797-34-14801
-  After split 34-14661 - 34-14665
-  Water Right POU
-  Township/Range
-  Sections
-  QQ
-  Parcels



Layout Created by:  
Jonie Barg  
Date:  
June 23, 2019