

State of Idaho
Department of Water Resources
Application for Amendment
(For Licensing Purposes)
Water Right No. 32-7159

RECEIVED
JAN 15 2020
Department of Water Resources
Eastern Region

Priority: February 22, 1988

Maximum Diversion Rate: 0.03 CFS

Maximum Diversion Volume: 2.7 AF

The owner and holder of Permit to appropriate the Public Waters of the State of Idaho No. 32-7159

ELK RIDGE RANCHES INC
C/O JERRY WILLIAMS
PO BOX 1610
HAMER ID 83425

requests the permit be changed as follows:

Source : SPRING

Tributary: SINKS

Beneficial Use

STOCKWATER

Period of Use

05/01 to 11/01

Rate of Diversion

0.03 CFS

Annual Volume

2.7 AF

Location of Point(s) of DiversionSPRING SW $\frac{1}{4}$ SE $\frac{1}{4}$, Sec. 15, Twp 12N, Rge 34E, B.M. CLARK County**Place of Use: STOCKWATER**

Twp	Rng	Sec	NE				NW				SW				SE				No QQ	Totals
			NE	NW	SW	SE	NE	NW	SW	SE	NE	NW	SW	SE	NE	NW	SW	SE		
12N	34E	15															X			

Permit holder asserts that no one will be injured by such change and that such change will be made at permit holder's own risk.

Signed this 10th day of January, 2020.


(Signature)

FOR DEPARTMENT USE ONLY

Preliminary check by _____ Fee = \$100 Received by CH # E045564 Date 1/15/2020

State of Idaho
Department of Water Resources
Application for Amendment
(For Licensing Purposes)
Water Right No. 32-7159

ACTION OF THE DEPARTMENT OF WATER RESOURCES

The Idaho Department of Water Resources hereby approves the above Application for Amendment for Permit No. 32-7159 with the following:

Conditions of Approval

1. Stockwater use is for 400 range cattle.
2. The quantity of water under this right for domestic and stockwater uses shall not exceed 13,000 gallons per day.

This amendment is issued pursuant to the provisions of Idaho Code § 42-211.

Signed this 16th day of January, 2020.



JAMES CEFALO

NWSE

NESE






15

12N34E

SWSE

SESE

The USDA-FSA Aerial Photography Field office asks to be credited in derived products.

-  Water Right POD
-  Water Right POU
-  Township/Range
-  Sections
-  QQ

