

IDAHO DEPARTMENT OF WATER RESOURCES
Proof Report

6/25/2020

Water Application 45-7573

<u>Owner Type</u>	<u>Name and Address</u>
Current Owner	VANCO INC PO BOX 789 BURLEY, ID 83318 (208) 678-3027

Status: Closed

<u>Source</u>	<u>Tributary</u>
---------------	------------------

<u>Beneficial Use</u>	<u>From</u>	<u>To</u>	<u>Diversion Rate</u>	<u>Volume</u>
-----------------------	-------------	-----------	-----------------------	---------------

Source and Point(s) of Diversion

Place Of Use

Conditions of Approval:

Comments:

Dates and Other Information

Number of Protests: 0
Water District Number: TBD
Application Type: New Appropriation
Mitigation Plan: False

Combined Use Limits

N/A

SubCase:

N/A

Water Supply Bank:

N/A



State of Idaho
DEPARTMENT OF WATER RESOURCES

1301 North Orchard Street, Statehouse Mail, Boise, Idaho 83720-9000
Phone: (208) 327-7900 FAX: (208) 327-7866

CECIL D. ANDRUS
GOVERNOR

R. KEITH HIGGINSON
DIRECTOR

December 19, 1994

5 6 7 8 9

DEC 21 1994

Vanco Inc.
Rt. 2 Box 2450
Burley, ID 83318

Department of Water Resources
Southern Region Office

RE: Permit Nos. 45-07572 & 45-07573

Dear Permit Holder:

45-07573

Enclosed are copies of the denied requests for extension of time which you submitted to the department in connection with the above referenced permits. Section 42-204, Idaho Code, states that the Department can only grant an extension if you can show that you have been pursuing development of the permits with due diligence. Since you have done no work towards development of the permits, the Department could not grant your extension requests.

Please be advised that since the extensions were denied and proof has not been made, the permits lapsed on December, 1994, and are of no further force nor effect.

Idaho is under a mandatory permit procedure to develop a water right. If you intend to develop a water right in the future, it is necessary that you file a new application and start the process over.

Please feel free to contact any of our regional offices if you wish assistance in completion of the new application.

Sincerely,

L. GLEN SAXTON
Chief, Water Allocation Bureau

Enclosures

C: IDWR - Regional Office

STATE OF IDAHO

DEPARTMENT OF WATER RESOURCES

NOV 30 1994
Department of Water Resources
Southern Region Office

REQUEST FOR EXTENSION OF TIME RECEIVED

TO PROVIDE ADDITIONAL TIME IN WHICH TO SUBMIT PROOF OF DEC 1 1994

BENEFICIAL USE FOR A WATER RIGHT PERMIT

Department of Water Resources

The Idaho Department of Water Resources will consider this form as a request that the permit holder(s) be granted an additional period of time under the provisions of Section 42-204, Idaho Code in which to complete development of a water right.

Permit No. 45-07573Name(s) of Permit Holder: Vanco Inc.Mailing Address: RT, 2 Box 2450, Burley, ID 83318Date Proof is Due: 12-1-1994 Telephone No. 678-0744

Describe what work has been completed toward the development of this water right:

(This must be filled out! If no work has been completed, show "none".)

None

Costing \$ _____

The permit holder(s) has been unable to complete the remainder of the work for the following reasons:

Wm. Anderson, now deceased, was president of Vanco, he handled all water developments. Financial problems due to his death have not allowed this development to be completed.

Permit holder(s) request an extension to 12-1, 1999.

FEE: \$50.00

(Signature)*

*If other than permit holder, Power of Attorney must be supplied.

ACTION OF THE DEPARTMENT OF WATER RESOURCES

IT IS HEREBY ORDERED that the above request for extension of time be DENIED for failure of the permit holder to comply with the conditions of the permit.

Signed this 15th day of December, 19 94.

R. Keith Higgins
R. KEITH HIGGINSON, Director

12 15 11 V

NOV 30 1994
Department of Water Resources
Southern Region Office

STATE OF IDAHO
DEPARTMENT OF WATER RESOURCES

REQUEST FOR EXTENSION OF TIME

**TO PROVIDE ADDITIONAL TIME IN WHICH TO SUBMIT PROOF OF
BENEFICIAL USE FOR A WATER RIGHT PERMIT**

The Idaho Department of Water Resources will consider this form as a request that the permit holder(s) be granted an additional period of time under the provisions of Section 42-204, Idaho Code in which to complete development of a water right.

Permit No. 45-07573

Name(s) of Permit Holder: Vanco Inc.

Mailing Address: RT. 2 Box 2450, Burley, ID 83318

Date Proof is Due: 12-1-1994 Telephone No. 678-0744

Describe what work has been completed toward the development of this water right:
(This must be filled out! If no work has been completed, show "none".)

None

Costing \$ _____

The permit holder(s) has been unable to complete the remainder of the work for the following reasons:

Wm. Anderson, now deceased, was president of Vanco, he handled all water develop-
ments. Financial problems due to his death have not allowed this development
to be completed.

Permit holder(s) request an extension to 12-1, 1999.

FEE: \$50.00

(Signature)*

*If other than permit holder, Power of Attorney must be supplied.

ACTION OF THE DEPARTMENT OF WATER RESOURCES

IT IS HEREBY ORDERED that the above request for extension of time be

Signed this _____ day of _____, 19____.

45-07573

RECEIVED

Permit To Appropriate Water

NO. 45-07573

Department of Water Resources
Southern Region Office

Proposed Priority: May 24, 1985

Maximum Diversion Rate:

1.00 CFS

This is to certify, that **VANCO INC**
PO BOX 818
BURLEY ID 83318

has applied for a permit to appropriate water from:

UNNAMED STREAM

tributary of **SINKS**

and a permit is **APPROVED** for development of water as follows:

<u>BENEFICIAL USE</u>	<u>PERIOD OF USE</u>	<u>RATE OF DIVERSION</u>
IRRIGATION	03/15 to 11/15	1.00 CFS

LOCATION OF POINT(S) OF DIVERSION:

NWSE , Sec. 27, Township 12S, Range 23E
CASSIA County

PLACE OF USE: IRRIGATION

<u>TWN</u>	<u>RGE</u>	<u>SEC</u>	<u>ACRES</u>	<u>ACRES</u>	<u>ACRES</u>	<u>TOTAL</u>
12S	23E	23	NENE 40	NWNE 40	SWNE 40	
			SENE 40	NENW 40	NWNW 40	
			SWNW 40	SENW 40	NESW 40	
			NWSW 40	SWSW 27	SESW 40	
			NESE 40	NWSE 40	SWSE 40	
			SESE 40			627

Total number of acres irrigated:

627

CONDITIONS/REMARKS:

1. Proof of construction of works and application of water to beneficial use shall be submitted on or before **December 1, 1994**.
2. Subject to all prior water rights.
3. Project construction shall commence within one year from the date of permit issuance and shall proceed diligently to completion unless it can be shown to the satisfaction of the Director of the Department of Water Resources that delays were due to circumstances over which permit holder had no control.
4. Any license issued by IDWR pursuant to the right or portion thereof for the use of trust water is subject to a term review of 20 years after the date of this approval to determine availability of water for the use and to re-evaluate the public interest at the end of the term.
5. Diversion and use of water under this right is subject to an annual use fee if rules are subsequently promulgated which provide for the submittal of the fee.
6. The Director retains jurisdiction of this right and/or subsequent license issued to change, add or remove any requirement as determined to be appropriate.

45-07573

State of Idaho
Department of Water Resources

Permit To Appropriate Water


NO. 45-07573


CONDITIONS/REMARKS:

7. The rate of diversion of water for irrigation under this right and all other water rights on the same land shall not exceed 0.02 cubic feet per second for each acre of land.

This permit is issued pursuant to the provisions of Section 42-204, Idaho Code. Witness the seal and signature of the Director, affixed at Boise, this

17th day of December, 1991.



R. Keith Higginson, Director
bon



MARION SE QUADRANGLE
IDAHO

UNITED STATES
DEPARTMENT OF THE INTERIOR
GEOLOGICAL SURVEY

7.5 MINUTE SERIES (ORTHOPHOTOQUAD)



VANCO, INC.
45-07573
AMENDMENT

POU

Section 23
627 acres



State of Idaho

DEPARTMENT OF WATER RESOURCES

1301 North Orchard Street, Statehouse Mail, Boise, Idaho 83720 -(208) 327-7900

August 14, 1990

CECIL D. ANDRUS

GOVERNOR

R. KEITH HIGGINSON
DIRECTOR

RECEIVED

AUG 17 1990

Vanco, Inc.
P.O. Box 818
Burley, ID 83318

Re: Application for Permit No. 45-7573

Department of Water Resources
Southern Region Office

Dear Applicant(s):

NOTICE OF PENDING ORDER VOIDING APPLICATION

On May 24, 1985, you filed with the Department of Water Resources (Department) Application for Permit No. 45-7573 which proposed the diversion of 12.80 cubic feet per second from an unnamed stream for the irrigation of 640 acres.

The Department mailed a letter and questionnaire to you on July 6, 1990. The letter provided notice that the Department was reviewing the application in connection with development which was not complete prior to October 1, 1984.

This letter also requested that you return the Department's questionnaire concerning your present possessory interest in the place of use, any prior development under the application and/or your plans for pursuing completion of the proposed project. The letter notified you that failure to complete and return the questionnaire within thirty (30) days of the date of the letter was cause for the Department to void the application.

The purpose of this letter is to provide a second and final opportunity for you to submit the requested information. If you fail to respond to this inquiry within fifteen (15) days of the date of this letter, the Department will issue an order voiding the application pursuant to Water Appropriation Rule 4,5,1.

If no development has been completed as authorized by the application, and you are no longer interested in pursuing the development, please complete and return the enclosed withdrawal form. Please note, if you are using water without an approved permit, the Department may issue an order requiring you to cease diverting the water.

Please feel free to contact me if you have any questions concerning this matter.

Sincerely,

TIM LUKE
Sr. Water Resource Agent

Enclosure
cc: Region

45-7573



State of Idaho

DEPARTMENT OF WATER RESOURCES

1301 North Orchard Street, Statehouse Mail, Boise, Idaho 83720 -(208) 327-7900

RECEIVED

JUL 11 1990

CECIL D. ANDRUS

GOVERNOR

R. KEITH HIGGINSON

DIRECTOR

Department of Water Resources
Southern Region Office

July 6, 1990

RE: APPLICATION FOR PERMIT NO. 45-7573

Dear APPLICANT:

Due to the Swan Falls litigation, Department approval of the enclosed application may have been delayed. The Department is presently reviewing your application and may authorize the proposed development.

The purpose of this letter is to determine: (1) if you are still interested in developing the project, and (2) the extent of development if any, that has already occurred under the application. Enclosed are two forms requesting information which will help the Department expedite the processing of the application.

1. If you have abandoned or have no interest in continuing with your plans for development of the project, please complete the enclosed withdrawal form and return it to the Department. If you request a withdrawal of the application and the application was not previously advertised, the department will refund your original filing fee.

2. If you wish to continue with your proposed development plans, or have completed all or a portion of the proposed development before October 1, 1984, then you must complete and return the enclosed questionnaire. You may use the questionnaire and enclosed application to make any comments &/or amendments concerning the application. Your completion of the questionnaire will expedite processing and help the department determine if the water diverted under the application is public water or trust water. Approved trust water applications may be subject to additional conditions.

Failure to return either of the above forms within thirty (30) days of the date of this letter is cause for the Department to void the application.

Please be further advised that if any undeveloped portion of your proposed project is greater than 200 acres, the Department will issue a notice requesting additional information as required by Water Appropriation Rule 4,5. (in particular, Rules 4,5,3. thru 4,5,3,5, apply to your project if it is more than 200 acres).

45-7573

Page 2

If you have questions concerning the content of this letter or about completing the forms, please contact Tim Luke at the address below or by calling directly at 327-7864. The enclosed forms and all other relative information must be returned within thirty (30) days to:

Idaho Department of Water Resources
Statehouse Mail
Boise, Idaho 83720
Attn: Tim Luke

Please note that a copy of your application is enclosed. The application number is also shown on the enclosed questionnaire.

Sincerely,

A handwritten signature in cursive script that reads "Tim Luke".

TIM LUKE
Sr. Water Resource Agent

Enclosures

STATE OF IDAHO
DEPARTMENT OF WATER RESOURCES
APPLICATION FOR PERMIT

To appropriate the public waters of the State of Idaho

1. Name of applicant Vanco, Inc. Phone 678-3027
Post office address P. O. Box 818 - Burley, Idaho 83318
2. Source of water supply ~~Waste Water~~ Unnamed Stream which is a tributary of ~~Willow Creek~~ * Sinks
3. Location of point of diversion is NW $\frac{1}{4}$ of SE $\frac{1}{4}$ of Section 27 Township 12S
Range 23E B.M. Cassia County, additional points of diversion if any: _____
* Per telecon w/applicant 6-6-1985
4. Water will be used for the following purposes:
Amount 12.80 for irrigation purposes from Mar 15 to Nov 15 (both dates inclusive)
(cfs or acre-feet per annum)
Amount _____ for _____ purposes from _____ to _____ (both dates inclusive)
(cfs or acre-feet per annum)
Amount _____ for _____ purposes from _____ to _____ (both dates inclusive)
(cfs or acre-feet per annum)
Amount _____ for _____ purposes from _____ to _____ (both dates inclusive)
(cfs or acre-feet per annum)
5. Total quantity to be appropriated:
a. 12.80 cubic feet per second and/or b. _____ acre-feet per annum.
6. Proposed diverting works:
a. Description of ditches, flumes, pumps, headgates, etc. Headgate, pipeline, gravity flow

b. Height of storage dam _____ feet, active reservoir capacity _____ acre-feet; total reservoir capacity _____ acre-feet, materials used in storage dam: _____
Period of year when water will be diverted to storage _____ to _____ inclusive.
(Month/Day) (Month/Day)
c. Proposed well diameter is _____ inches; proposed depth of well is _____ feet.
7. Time required for the completion of the works and application of the water to the proposed beneficial use is 5 years (minimum 1 year - maximum 5 years).
8. Description of proposed uses:
a. If water is not for irrigation:
(1) Give the place of use of water: _____ $\frac{1}{4}$ of _____ $\frac{1}{4}$ of Section _____ Township _____
Range _____ B.M.
(2) Amount of power to be generated: _____ horsepower under _____ feet of head.
(3) List number of each kind of livestock to be watered _____

(4) Name of municipality to be served _____, or number of families to be supplied with domestic water _____
(5) If water is to be used for other purposes describe: _____

45-7573

[illegible]

10. Remarks

The map is a hand-drawn sketch on a grid background, showing a section of land with various features and labels. The map includes a central rectangular area labeled "Place of Use" and "RD." (Road). To the left of this area is a large "X" labeled "T 12 S". Above the "Place of Use" area is a circle labeled "Sec. 22". Below the "Place of Use" area is a circle labeled "Sec. 27". To the right of the "Place of Use" area is a circle labeled "R 23 E". The map also shows contour lines, a "Well #43", a "4-Air Strip 50 wide", and several "DRY" labels. The map is overlaid on a grid with dashed lines.

BE IT KNOWN that the undersigned hereby makes application for permit to appropriate the public waters of the State of Idaho as herein set forth.

Vanco, Inc.
 Ronald O. Ostrout, Corporate Secretary
 (Applicant)

Received by AJ Date 5-24-85 Time 11:05
Preliminary check by J Fee \$ 285⁰⁰ # 35363
Receipted by Maryq Date 5-24-85
Publication prepared by _____ Date _____
Published in _____
Publication dates _____
Publication approved _____ Date _____
Protests filed by: _____

Copies of protests forwarded by _____
Hearing held by _____ Date _____
Recommended for approval denial by _____

ACTION OF THE DIRECTOR, DEPARTMENT OF WATER RESOURCES

This is to certify that I have examined Application for Permit to appropriate the public waters of the State of Idaho No. _____, and said application is hereby _____.

1. Approval of said application is subject to the following limitations and conditions:

- a. SUBJECT TO ALL PRIOR WATER RIGHTS.
- b. Proof of construction of works and application of water to beneficial use shall be submitted on or before _____, 19 ____.
- c. The rate of diversion, if water is to be used for irrigation under this permit, when combined with all other water rights for the same land shall not exceed 0.02 cubic feet per second for each acre of land.
- d. Other:

NOV 27 1991

Form 202
6/85

STATE OF IDAHO
DEPARTMENT OF WATER RESOURCES
APPLICATION FOR PERMIT

Ident. No. 45-7573
DEC 14 1990

To appropriate the public waters of the State of Idaho Department of Water Resources

AMENDED

AMENDED

1. Name of applicant VANCO, INC. Phone 678-3027
Post office address P.O. BOX 818, BURLEY, IDAHO 83318

2. Source of water supply UNNAMED STREAM which is a tributary of SINKS

3. Location of point of diversion is NW $\frac{1}{4}$ of SE $\frac{1}{4}$ of $\frac{1}{4}$, Govt. Lot
Sec. 27 Township 12S Range 23E B.M. CASSIA County; additional
points of diversion if any:

4. Water will be used for the following purposes:

Amount 1.00 for IRRIGATION purposes from Mar 15 to Nov 15 (both dates inclusive)
(cfs or acre-feet per annum)

Amount for purposes from to (both dates inclusive)
(cfs or acre-feet per annum)

Amount for purposes from to (both dates inclusive)
(cfs or acre-feet per annum)

Amount for purposes from to (both dates inclusive)
(cfs or acre-feet per annum)

5. Total quantity to be appropriated is (a) 1.00 and/or (b)
cubic feet per second acre feet per annum

6. Proposed diverting works:

a. Description of ditches, flumes, pumps, headgates, etc. HEADGATE, PIPELINE, GRAVITY FLOW

b. Height of storage dam feet; active reservoir capacity acre-feet; total
reservoir capacity acre-feet; period of year when water will be diverted to storage:
 to inclusive.

c. Proposed well diameter is inches; proposed depth of well is feet.

d. Is ground water with a temperature of greater than 90°F being sought?

7. Time required for the completion of the works and application of the water to the proposed beneficial use is
5 years (minimum 1 year).

45-7573

8. Description of proposed uses (if irrigation only, go to item 9):

- Hydropower; show total feet of head and proposed capacity in KW. _____
- Stockwatering; list number and kind of livestock. _____
- Municipal; show name of municipality. _____
- Domestic; show number of households. _____
- Other; describe fully. _____

9. Description of place of use:

- If water is for irrigation, indicate acreage in each subdivision in the tabulation below.
- If water is used for other purposes, place a symbol of the use (example: *D* for Domestic) in the corresponding place of use below. See instructions for standard symbols.

TWP	RANGE	SEC.	NE¼				NW¼				SW¼				SE¼				TOTALS
			NE¼	NW¼	SW¼	SE¼	NE¼	NW¼	SW¼	SE¼	NE¼	NW¼	SW¼	SE¼	NE¼	NW¼	SW¼	SE¼	
12S	23E	23	40	40	40	40	40	40	40	40	40	40	27	40	40	40	40	40	627

Total number of acres to be irrigated 627

10. Describe any other water rights used for the same purposes as described above. _____

A45-02254B, A45-02352A, A45-11239

- Who owns the property at the point of diversion? APPLICANT
- Who owns the land to be irrigated or place of use? APPLICANT
- If the property is owned by a person other than the applicant, describe the arrangement enabling the applicant to make this filing. _____

12. Remarks: _____

-
- (SEE ATTACHMENTS)
- Scale: 2 inches equal 1 mile

BE IT KNOWN that the undersigned hereby makes application for permit to appropriate the public waters of the State of Idaho as herein set forth.

PRESIDENT, VANCO, ^(Applicant) INC.

Received by _____ Date _____ Time _____ Preliminary check by _____

Fee \$ _____ Received by _____ # _____ Date _____

Publication prepared by BRENDA MILLER Date 2-12-91 Published in South Idaho Press 2-22 & 3-1-91

Publication approved _____ Date _____

ACTION OF THE DIRECTOR, DEPARTMENT OF WATER RESOURCES

This is to certify that I have examined Application for Permit to appropriate the public waters of the State of Idaho No. _____, and said application is hereby _____.

1. Approval of said application is subject to the following limitations and conditions:

a. SUBJECT TO ALL PRIOR WATER RIGHTS.

b. Proof of construction of works and application of water to beneficial use shall be submitted on or before _____, 19 _____.

c. The rate of diversion, if water is to be used for irrigation under this permit, when combined with all other water rights for the same land shall not exceed 0.02 cubic feet per second for each acre of land.

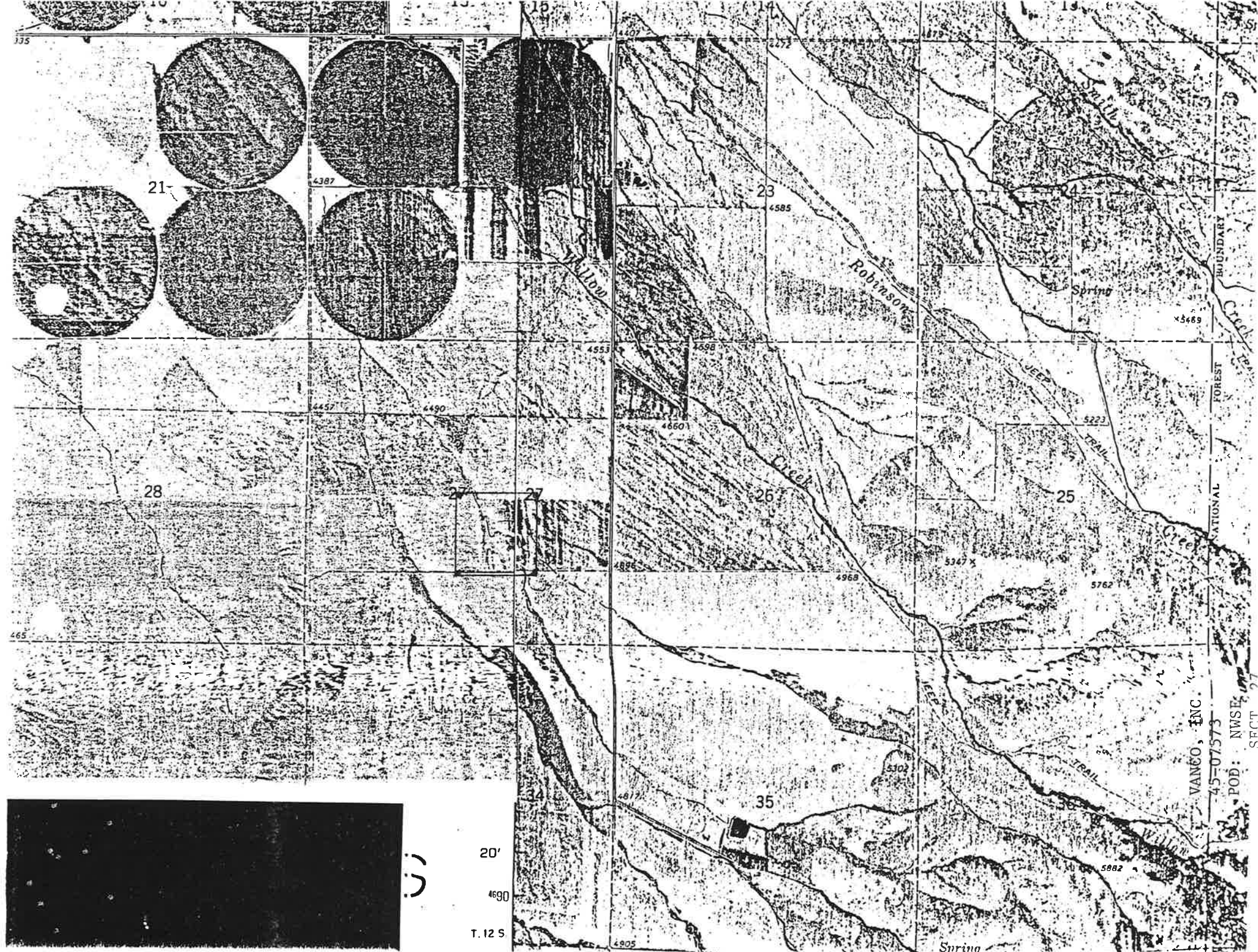
d. The water right acquired under this permit if for hydropower purposes shall be junior and subordinate to all rights to the use of water, other than hydropower, within the State of Idaho that are initiated later in time than the priority of this permit and shall not give rise to any right or claim against any future rights to the use of water, other than hydropower, within the State of Idaho initiated later in time than the priority of this permit.

e. Other:

GEOLOGICAL SURVEY

776

4689



21

28

27

27

23

24

25

26

3

20'

4690

T. 12 S

VANCO, INC.

45-07573

POD: NWSE

SECT 27

STATE OF IDAHO
DEPARTMENT OF WATER RESOURCES
APPLICATION FOR PERMIT

To appropriate the public waters of the State of Idaho

1. Name of applicant Vanco, Inc. Phone 678-3027
Post office address P. O. Box 818 - Burley, Idaho 83318
2. Source of water supply ~~Waste Water~~ Unnamed Stream which is a tributary of ~~Willow Creek~~ * Sinks
3. Location of point of diversion is NW $\frac{1}{4}$ of SE $\frac{1}{4}$ of Section 27 Township 12S
Range 23E B.M. Cassia County, additional points of diversion if any: _____
* Per telecon w/applicant 6-6-1985 JP
4. Water will be used for the following purposes:
Amount 12.80 for irrigation purposes from Mar 15 to Nov 15 (both dates inclusive)
(cfs or acre-feet per annum)
Amount _____ for _____ purposes from _____ to _____ (both dates inclusive)
(cfs or acre-feet per annum)
Amount _____ for _____ purposes from _____ to _____ (both dates inclusive)
(cfs or acre-feet per annum)
Amount _____ for _____ purposes from _____ to _____ (both dates inclusive)
(cfs or acre-feet per annum)
5. Total quantity to be appropriated:
a. 12.80 cubic feet per second and/or b. _____ acre-feet per annum.
6. Proposed diverting works:
a. Description of ditches, flumes, pumps, headgates, etc. Headgate, pipeline, gravity flow

b. Height of storage dam _____ feet, active reservoir capacity _____ acre-feet; total reservoir capacity _____ acre-feet, materials used in storage dam: _____
Period of year when water will be diverted to storage _____ to _____ inclusive.
(Month/Day) (Month/Day)
c. Proposed well diameter is _____ inches; proposed depth of well is _____ feet.
7. Time required for the completion of the works and application of the water to the proposed beneficial use is 5 years (minimum 1 year - maximum 5 years).
8. Description of proposed uses:
a. If water is not for irrigation:
(1) Give the place of use of water: _____ $\frac{1}{4}$ of _____ $\frac{1}{4}$ of Section _____ Township _____
Range _____ B.M. _____
(2) Amount of power to be generated: _____ horsepower under _____ feet of head.
(3) List number of each kind of livestock to be watered _____

(4) Name of municipality to be served _____, or number of families to be supplied with domestic water _____.
(5) If water is to be used for other purposes describe: _____

b. If water is for irrigation, indicate acreage in each subdivision in the tabulation below:

TWP	RANGE	SEC.	NE%				NW%				SW%				SE%				TOTALS
			NE%	NW%	SW%	SE%	NE%	NW%	SW%	SE%	NE%	NW%	SW%	SE%	NE%	NW%	SW%	SE%	
12S	23E	22													40	40	40	40	160
		27	40	40	40	40	40	40	40	40	40	40			40	40			480

Total number of acres to be irrigated 640

c. Describe any other water rights used for the same purposes as described above. 43-2254

groundwater 43-2352

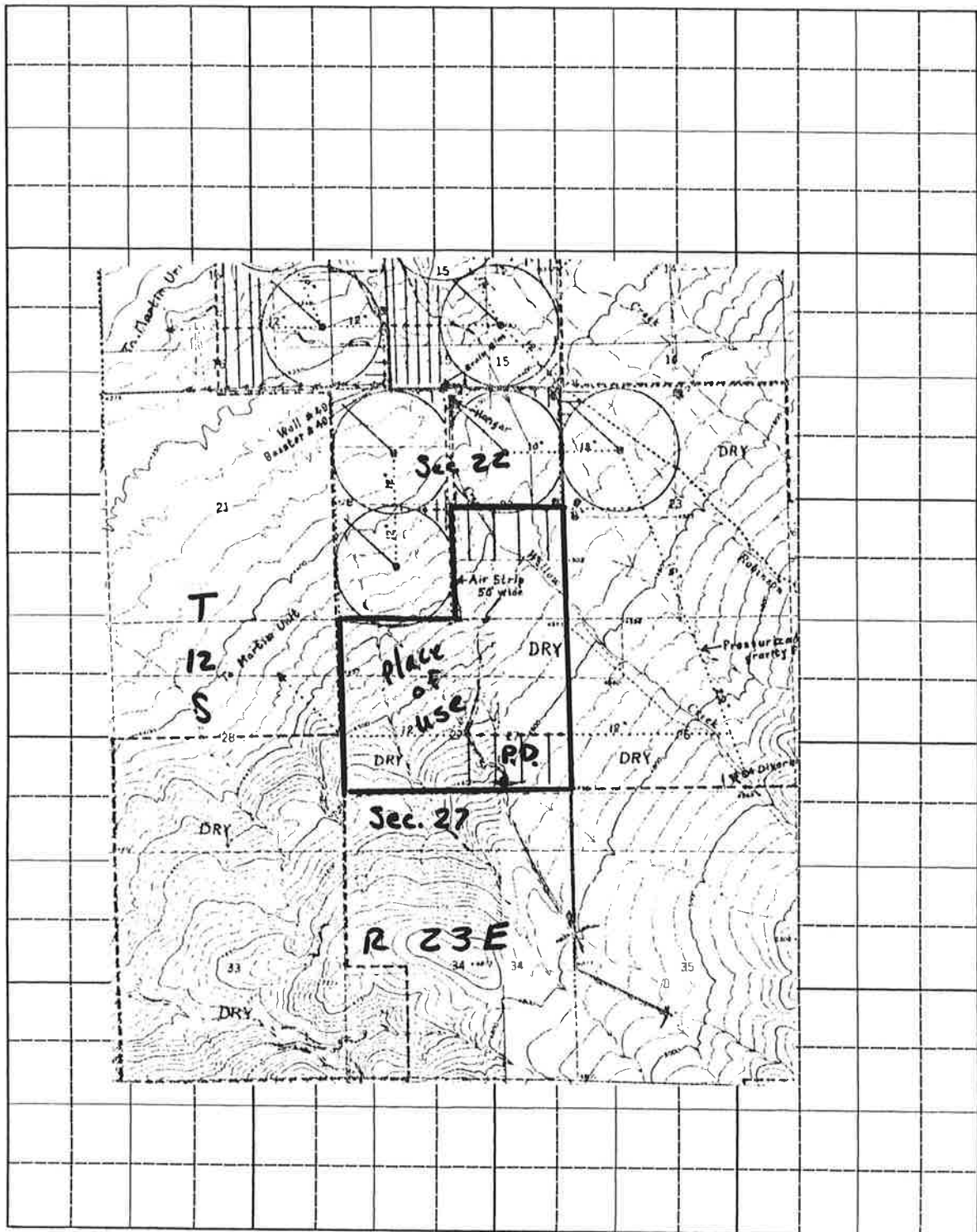
9. a. Who owns the property at the point of diversion applicant

b. Who owns the land to be irrigated or place of use applicant

c. If the property is owned by a person other than the applicant, describe the arrangement enabling the applicant to make this filing _____

10. Remarks _____

11. Map of proposed project: show clearly the proposed point of diversion, place of use, section number, township and range number.



BE IT KNOWN that the undersigned hereby makes application for permit to appropriate the public waters of the State of Idaho as herein set forth.

VANCO, INC.
Ronald O. Oterbout, Corporate Secretary
(Applicant)

Received by SL Date 5-24-85 Time 11:05
Preliminary check by JP Fee \$ 285⁰⁰ # 35 363
Received by Maryq Date 5-24-85
Publication prepared by _____ Date _____
Published in _____
Publication dates _____
Publication approved _____ Date _____
Protests filed by: _____

Copies of protests forwarded by _____
Hearing held by _____ Date _____
Recommended for approval denial by _____

ACTION OF THE DIRECTOR, DEPARTMENT OF WATER RESOURCES

This is to certify that I have examined Application for Permit to appropriate the public waters of the State of Idaho No. _____, and said application is hereby _____.

1. Approval of said application is subject to the following limitations and conditions:

a. SUBJECT TO ALL PRIOR WATER RIGHTS.

b. Proof of construction of works and application of water to beneficial use shall be submitted on or before _____, 19 ____.

c. The rate of diversion, if water is to be used for irrigation under this permit, when combined with all other water rights for the same land shall not exceed 0.02 cubic feet per second for each acre of land.

d. Other: _____