

**State of Idaho**  
**Department of Water Resources**  
**Water Right License**  
**Water Right No. 91-7710**

**Priority:** July 11, 2012**Maximum Diversion Rate:** 0.06 CFS

It is hereby certified that:

NORVIN D SMITH 789 REEDS CREEK RD ST MARIES ID 83861 OR  
 MARY LOU SMITH 789 REEDS CREEK RD ST MARIES ID 83861

has complied with the terms and conditions of the permit, issued pursuant to Application for Permit dated July 11, 2012, and has submitted Proof of Beneficial Use on September 25, 2017. An examination confirms water is diverted from:

**Source :** REEDS CREEK**Tributary:** ST JOE RIVER**Beneficial Use**

IRRIGATION

**Period of Use**

03/15 to 10/31

**Rate of Diversion**

0.06 CFS

**Location of Point(s) of Diversion**

REEDS CREEK NW¼ NW¼, Sec. 17, Twp 46N, Rge 01E, B.M. BENEWAH County

**Place of Use:** IRRIGATION

Twp	Rng	Sec	NE				NW				SW				SE				No QQ	Totals
			NE	NW	SW	SE	NE	NW	SW	SE	NE	NW	SW	SE	NE	NW	SW	SE		
46N	01E	17							2.6											2.6

Total Acres: 2.6

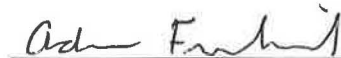
**Conditions of Approval**

1. A fish screen of 1/4 inch or smaller mesh shall be installed and maintained at the point of diversion.
2. The approach velocity at the point of diversion shall not exceed 0.5 feet per second.
3. Water shall not be diverted under this right when flows in the St Joe River are below minimum flow amounts as defined by Right 91-7122. The right holder shall be responsible for monitoring the daily flow of the St. Joe River using real-time data and shall cease diverting water when flows in the St. Joe River are below established minimum flow amounts. Unless otherwise specified by the Director of the Department of Water Resources, data from the U.S. Geological Survey Saint Maries gauging station, No. 12415070, may be used for purposes of determining the daily flow amounts.
4. Rights 91-7710 and 91-7106, when combined shall not exceed the irrigation of 2.6 acres.
5. This right when combined with all other rights shall provide no more than 0.03 cfs per acre nor more than 3.0 afa per acre at the field headgate for irrigation of the place of use.
6. This right does not grant any right-of-way or easement across the land of another.

State of Idaho  
Department of Water Resources  
**Water Right License**  
Water Right No. 91-7710

This license is issued pursuant to the provisions of Idaho Code § 42-219. The water right confirmed by this license is subject to all prior water rights and shall be used in accordance with Idaho law and applicable rules of the Department of Water Resources.

Signed this 30th day of June, 2020.



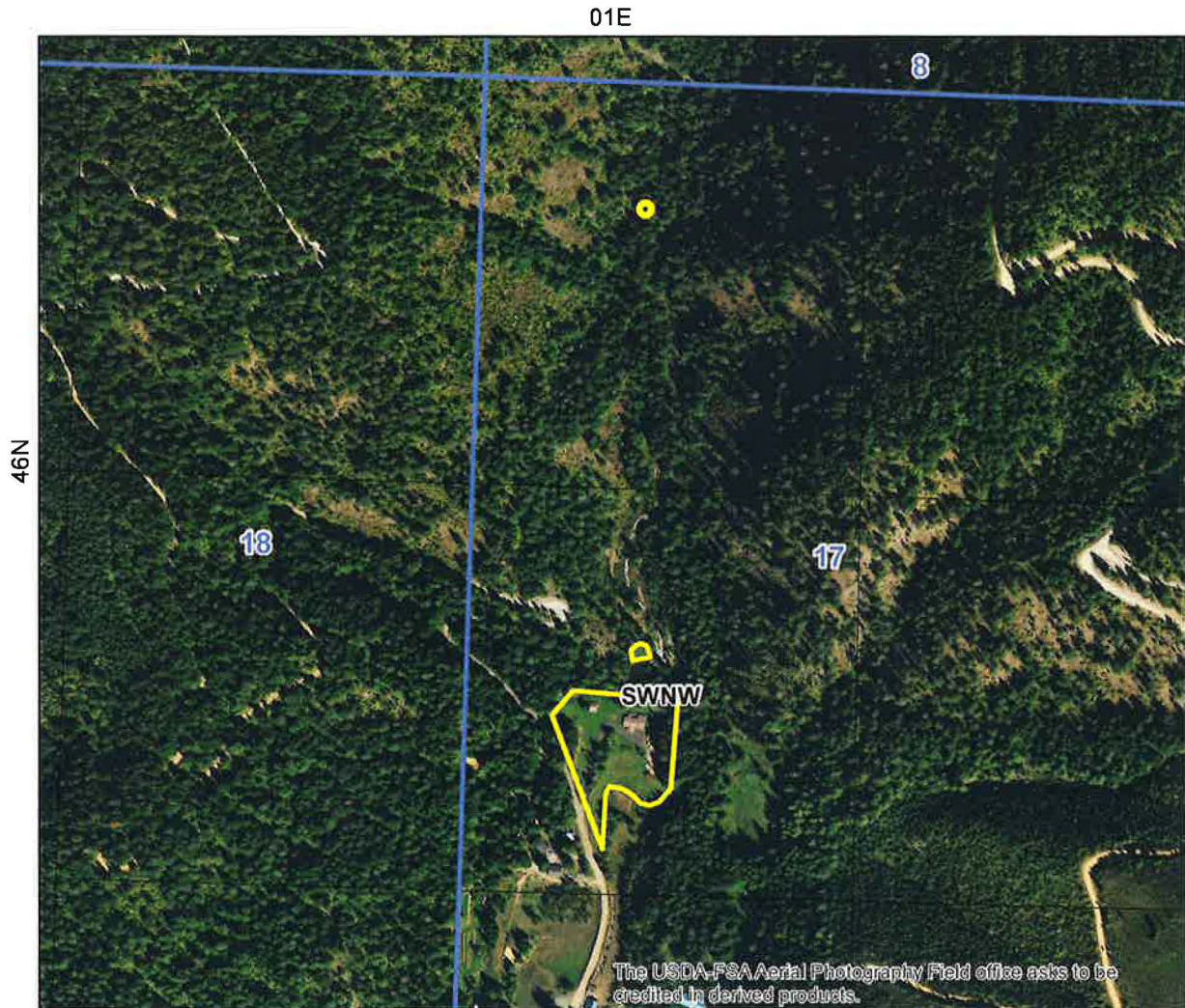
ADAM FREDERICK  
Water Rights Supervisor

State of Idaho  
Department of Water Resources

# Attachment to Water Right License

91-7710

This map depicts the IRRIGATION place of use boundary for this water right at the time of this approval and is attached to the approval document solely for illustrative purposes.



- Point of Diversion
- Place Of Use Boundary
- Townships
- PLS Sections
- Quarter Quarters

0 0.05 0.1 0.2 Miles



State of Idaho  
Department of Water Resources  
**Application for Amendment**  
(For Licensing Purposes)  
**Water Right No. 91-7710**

Priority: July 11, 2012

Maximum Diversion Rate: 0.06 CFS

The owner and holder of Permit to appropriate the Public Waters of the State of Idaho No. 91-7710

NORVIN D SMITH 789 REEDS CREEK RD ST MARIES ID 83861 OR  
MARY LOU SMITH 789 REEDS CREEK RD ST MARIES ID 83861

requests the permit be changed as follows:

Source : REEDS CREEK

Tributary: ST JOE RIVER

**Beneficial Use**

IRRIGATION

**Period of Use**

03/15 to 10/31

**Rate of Diversion**

0.06 CFS

**Location of Point(s) of Diversion**

REEDS CREEK NW¼ NW¼, Sec. 17, Twp 46N, Rge 01E, B.M. BENEWAH County

**Place of Use: IRRIGATION**

Twp	Rng	Sec	NE				NW				SW				SE				No QQ	Totals
			NE	NW	SW	SE	NE	NW	SW	SE	NE	NW	SW	SE	NE	NW	SW	SE		
46N	01E	17							2.6											2.6

Total Acres: 2.6

Permit holder asserts that no one will be injured by such change and that such change will be made at permit holder's own risk.

Signed this 20 day of June, 2020

Norvin D Smith  
(Signature)



State of Idaho  
Department of Water Resources  
**Application for Amendment**  
(For Licensing Purposes)  
Water Right No. 91-7710

FOR DEPARTMENT USE ONLY

Preliminary check by AF Fee = \$100 Received by TA # N036205 Date 6/24/2020

**ACTION OF THE DEPARTMENT OF WATER RESOURCES**


The Idaho Department of Water Resources hereby approves the above Application for Amendment for Permit No. 91-7710 with the following:

**Conditions of Approval**

1. A fish screen of 1/4 inch or smaller mesh shall be installed and maintained at the point of diversion.
2. The approach velocity at the point of diversion shall not exceed 0.5 feet per second.
3. Water shall not be diverted under this right when flows in the St Joe River are below minimum flow amounts as defined by Right 91-7122. The right holder shall be responsible for monitoring the daily flow of the St. Joe River using real-time data and shall cease diverting water when flows in the St. Joe River are below established minimum flow amounts. Unless otherwise specified by the Director of the Department of Water Resources, data from the U.S. Geological Survey Saint Maries gauging station, No. 12415070, may be used for purposes of determining the daily flow amounts.
4. Rights 91-7710 and 91-7106, when combined shall not exceed the irrigation of 2.6 acres.
5. This right when combined with all other rights shall provide no more than 0.03 cfs per acre nor more than 3.0 afa per acre at the field headgate for irrigation of the place of use.
6. This right does not grant any right-of-way or easement across the land of another.

This amendment is issued pursuant to the provisions of Idaho Code § 42-211.

Signed this 30th day of June, 2020.

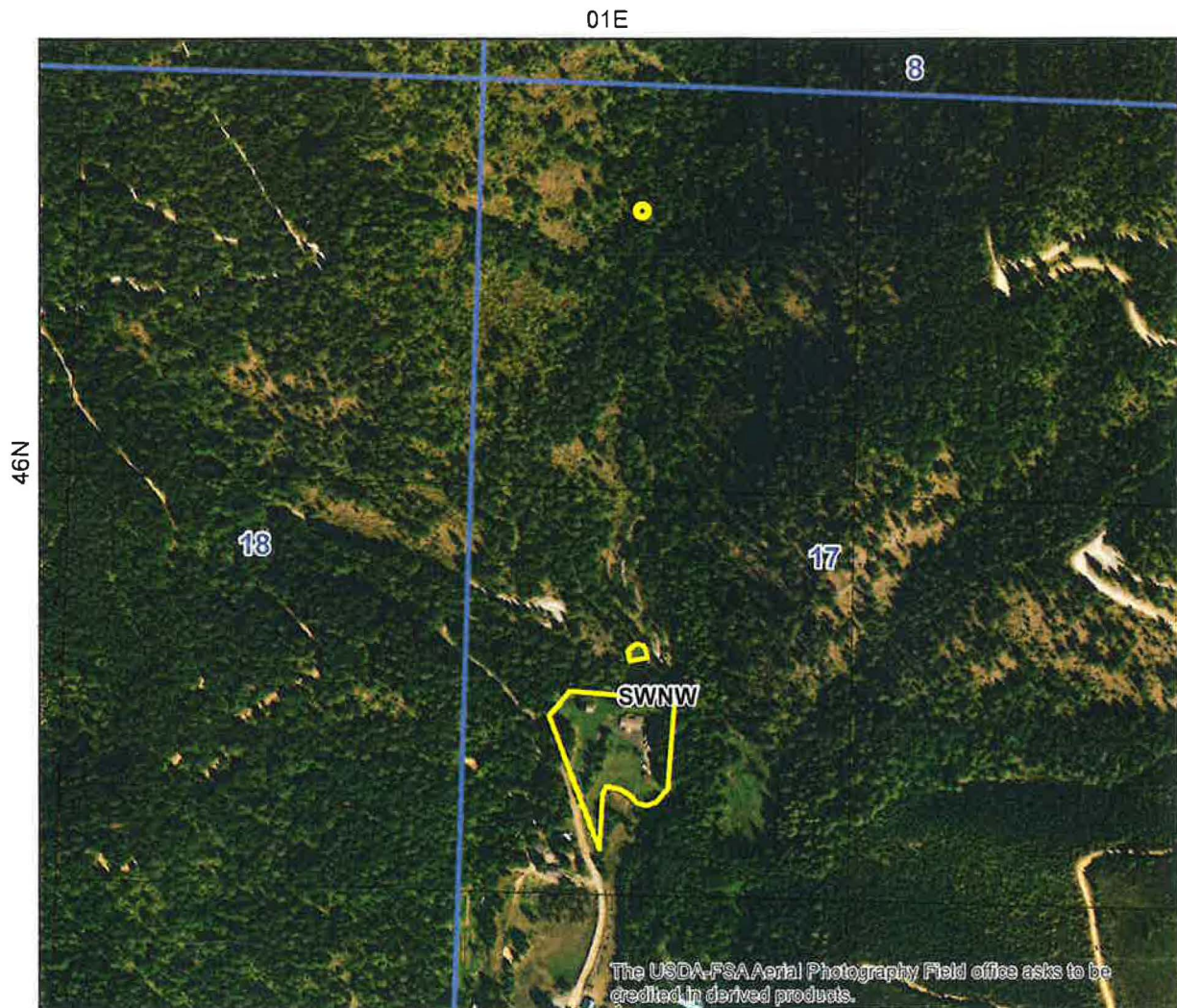
  
\_\_\_\_\_  
ADAM FREDERICK  
Water Rights Supervisor






State of Idaho  
Department of Water Resources

# Attachment for Application to Amend a Permit

91-7710

This map depicts the IRRIGATION place of use boundary for this water right at the time of this approval and is attached to the approval document solely for illustrative purposes.



-  Point of Diversion
-  Place Of Use Boundary
-  Townships
-  PLS Sections
-  Quarter Quarters

0 0.05 0.1 0.2 Miles







State of Idaho

## DEPARTMENT OF WATER RESOURCES

Northern Region • 7600 N MINERAL DR STE 100 • COEUR D ALENE, ID 83815-7763  
Phone: (208)762-2800 • Fax: (208)769-2819 • Website: [www.idwr.idaho.gov](http://www.idwr.idaho.gov)

Brad Little  
Governor

Gary Spackman  
Director

June 30, 2020

MARY LOU SMITH  
NORVIN D SMITH  
789 REEDS CREEK RD  
ST MARIES ID 83861

RE: License No. 91-7710

### Issuance of License

Dear Water Right Holder(s):

The Department of Water Resources ("Department") has issued the enclosed Water Right License confirming that a water right has been established in accordance with your permit. Please be sure to thoroughly review all the conditions of approval listed on your license. The conditions may include ongoing requirements, such as maintenance of a measuring device or implementation of mitigation, as well as information about how your water use may be administered, such as regulation by a watermaster in a water district. Also enclosed is a copy of the approved application for amendment.

The license is a PRELIMINARY ORDER issued by the Department pursuant to Rule 730 of the Department's Rules of Procedure (IDAPA 37.01.01.730). It can and will become a final order without further action by the Department unless a party petitions for reconsideration, files exceptions, or requests a hearing as described in the enclosed information sheet.

Also, please note that water right owners are required to report any change of water right ownership and/or mailing address to the Department within 120 days of the change. Failure to report these changes could result in a \$100 late filing fee. Water right forms are available from any office of the Department or on the Department's website at [idwr.idaho.gov](http://idwr.idaho.gov)

If you have any questions concerning the enclosed information, please contact the Northern Region Office at (208) 762-2800.

Sincerely,

*Adam Frederick*

Adam Frederick  
Water Rights Supervisor

Enclosure(s)

## CERTIFICATE OF SERVICE

I hereby certify that on June 30, 2020, I served a true and correct copy of Water Right License No. 91-7710 by U.S. Mail, postage prepaid, to the following:

MARY LOU SMITH (Current Owner)  
789 REEDS CREEK RD  
ST MARIES ID 83861

NORVIN D SMITH (Current Owner)  
789 REEDS CREEK RD  
ST MARIES ID 83861

  
\_\_\_\_\_  
Tammy Alleman  
Administrative Assistant 1



## **EXPLANATORY INFORMATION TO ACCOMPANY A PRELIMINARY ORDER**

(To be used in connection with actions when a hearing was **not** held)

(Required by Rule of Procedure 730.02)

The accompanying order or approved document is a "Preliminary Order" issued by the department pursuant to section 67-5243, Idaho Code. **It can and will become a final order without further action of the Department of Water Resources ("department") unless a party petitions for reconsideration, files an exception and brief, or requests a hearing as further described below:**

### **PETITION FOR RECONSIDERATION**

Any party may file a petition for reconsideration of a preliminary order with the department within fourteen (14) days of the service date of this order. **Note: the petition must be received by the department within this fourteen (14) day period.** The department will act on a petition for reconsideration within twenty-one (21) days of its receipt, or the petition will be considered denied by operation of law. See Section 67-5243(3) Idaho Code.

### **EXCEPTIONS AND BRIEFS**

Within fourteen (14) days after: (a) the service date of a preliminary order, (b) the service date of a denial of a petition for reconsideration from this preliminary order, or (c) the failure within twenty-one (21) days to grant or deny a petition for reconsideration from this preliminary order, any party may in writing support or take exceptions to any part of a preliminary order and may file briefs in support of the party's position on any issue in the proceeding with the Director. Otherwise, this preliminary order will become a final order of the agency.

### **REQUEST FOR HEARING**

Unless a right to a hearing before the Department or the Water Resource Board is otherwise provided by statute, any person aggrieved by any final decision, determination, order or action of the Director of the Department and who has not previously been afforded an opportunity for a hearing on the matter may request a hearing pursuant to section 42-1701A(3), Idaho Code. A written petition contesting the action of the Director and requesting a hearing shall be filed within fifteen (15) days after receipt of the denial or conditional approval.

### **ORAL ARGUMENT**

If the Director grants a petition to review the preliminary order, the Director shall allow all parties an opportunity to file briefs in support of or taking exceptions to the preliminary order and may schedule oral argument in the matter before issuing a final order. If oral arguments are to be heard, the Director will within a reasonable time period notify each party of the place, date and hour for the argument of the case. Unless the Director orders otherwise, all oral arguments will be heard in Boise, Idaho.

### **CERTIFICATE OF SERVICE**

All exceptions, briefs, requests for oral argument and any other matters filed with the Director in connection with the preliminary order shall be served on all other parties to the proceedings in accordance with IDAPA Rules 37.01.01302 and 37.01.01303 (Rules of Procedure 302 and 303).

### **FINAL ORDER**

The Director will issue a final order within fifty-six (56) days of receipt of the written briefs, oral argument or response to briefs, whichever is later, unless waived by the parties or for good cause shown. The Director may remand the matter for further evidentiary hearings if further factual development of the record is necessary before issuing a final order. The department will serve a copy of the final order on all parties of record.

Section 67-5246(5), Idaho Code, provides as follows:

Unless a different date is stated in a final order, the order is effective fourteen (14) days after its service date if a party has not filed a petition for reconsideration. If a party has filed a petition for reconsideration with the agency head, the final order becomes effective when:

- (a) The petition for reconsideration is disposed of; or
- (b) The petition is deemed denied because the agency head did not dispose of the petition within twenty-one (21) days.

### **APPEAL OF FINAL ORDER TO DISTRICT COURT**

Pursuant to sections 67-5270 and 67-5272, Idaho Code, if this preliminary order becomes final, any party aggrieved by the final order or orders previously issued in this case may appeal the final order and all previously issued orders in this case to district court by filing a petition in the district court of the county in which:

- i. A hearing was held,
- ii. The final agency action was taken,
- iii. The party seeking review of the order resides, or
- iv. The real property or personal property that was the subject of the agency action is located.

The appeal must be filed within twenty-eight (28) days of this preliminary order becoming final. See section 67-5273, Idaho Code. The filing of an appeal to district court does not itself stay the effectiveness or enforcement of the order under appeal.



Brad Little  
Governor

State of Idaho

## DEPARTMENT OF WATER RESOURCES

Northern Region • 7600 N MINERAL DR STE 100 • COEUR D'ALENE, ID 83815-7763  
Phone: (208)762-2800 • Fax: (208)769-2819 • Website: [www.idwr.idaho.gov](http://www.idwr.idaho.gov)

Gary Spackman  
Director

June 16, 2020

NORVIN D SMITH and MARY LOU SMITH  
789 REEDS CREEK RD  
ST MARIES ID 83861

RE: Water Right Permit No. 91-7710

Dear Permit Holder(s):

The Department of Water Resources is reviewing the permit(s) referenced above prior to issuing water right license(s). By issuing a license, the Department confirms the extent of development that has been established in compliance with the terms of the permit.

The examiner who verified your water use reported that certain elements of the permit(s) have been developed differently than described on your permit(s). Changes that do not increase the authorized use of water under the permit(s) can be requested and approved in accordance with Idaho Code § 42-211. Before license(s) can be issued, your permit(s) must be amended to depict your water use as it was actually developed.

Based on the examiner's report, the following elements were developed differently than described on your permit(s):

☒ Point(s) of Diversion

☐ Place(s) of Use

☐ Other

The enclosed Application for Amendment form(s) depicts the elements of the water right(s) as they will appear on the license(s) when issued. Please review the amendment form(s) carefully. If you concur with the information presented, please sign and return the form(s) with the filing fee of **\$100.00** within fourteen (14) days.

If you have any questions, please call me at (208) 762-2800.

Sincerely,

Luke Bates  
Water Resource Agent

Enclosure(s): Application for Amendment with Map, Copy of Permit with Permit Map