

**IDAHO DEPARTMENT OF WATER RESOURCES**  
**Proof Report**

7/1/2020

Water Right 34-490

*After Split*

**Owner Type**  
Current Owner

**Name and Address**  
NOTCH BUTTE FARMS LLC  
C/O JOHN LEZAMIZ  
PO BOX 486  
JEROME, ID 83338-0486  
(208) 308-5710

**Priority Date:** 5/6/1899

**Basis:** Decreed

**Status:** Active

**Source**

BIG LOST RIVER

**Tributary**  
SINKS

**Beneficial Use**

IRRIGATION

**From**

05/01

**To**

10/15

**Diversion Rate**

0.940 CFS

**Volume**

**Total Diversion**

0.940 CFS

**Source and Point(s) of Diversion**

BIG LOST RIVER

SWNESE

Sec. 6, Twp 06N, Rge 25E, CUSTER County

BIG LOST RIVER

SWNESE

Sec. 6, Twp 06N, Rge 25E, CUSTER County

**Place Of Use**

IRRIGATION within CUSTER County

Twp	Rng	Sec	NE				NW				SW				SE				Totals
			NE	NW	SW	SE	NE	NW	SW	SE	NE	NW	SW	SE	NE	NW	SW	SE	
06N	25E	6	36.7	38.6	40.0	32.3	3.6				9.0	3.3			10.5	19.7		0.3	194.0
			L1	L2			L3					L6							

Right Acre Limit: 175.8

POU Total Acres: 194.0

**Conditions of Approval:**

1. X27 This right is limited to the irrigation of 175.8 acres within the authorized place of use in a single irrigation season.
2. X35 Rights 34-374B, 34-459, 34-490 and 34-12365 when combined shall not exceed the irrigation of 175.8 acres.
3. X35 Rights 34-374B, 34-459, 34-490, 34-12365 and 34-14311 when combined shall not exceed a total diversion rate of 3.9 cfs and the irrigation of 194 acres.
4. R05 Use of water under this right will be regulated by a watermaster with responsibility for the distribution of water among appropriators within a water district. At the time of this approval, this water right is within State Water District No.34.
5. R43 The right holder shall maintain a measuring device and lockable controlling works of a type approved by the Department in a manner that will provide the watermaster suitable control of the diversion(s).
6. R63 This right when combined with all other rights shall provide no more than 0.02 cfs per acre nor more than 3.5 afa per acre at the field headgate for irrigation of the lands

**IDAHO DEPARTMENT OF WATER RESOURCES**  
**Proof Report**

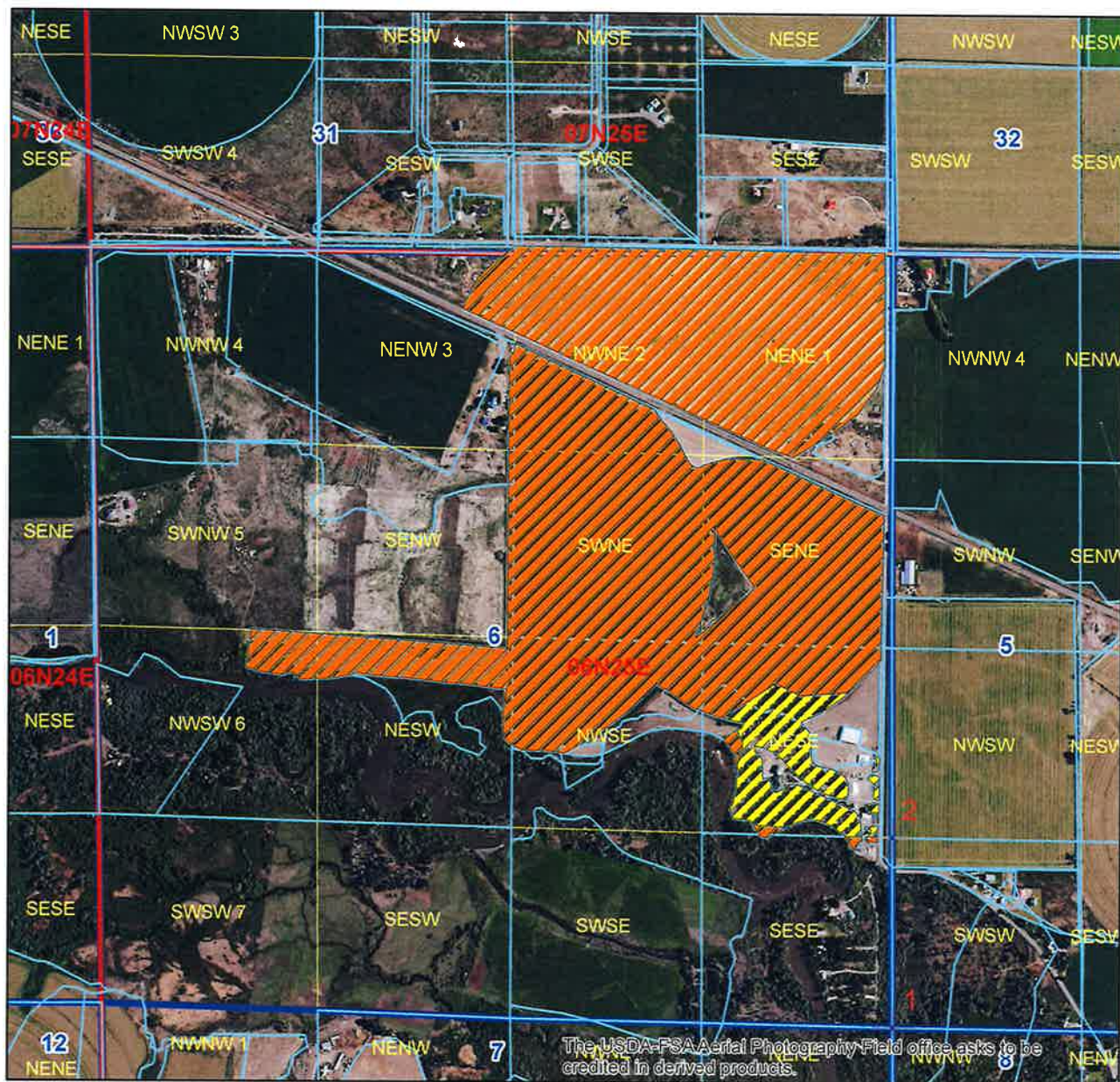
7/1/2020

- above.
7. S34 The period of use for irrigation described above may be extended in seasons of unusual characteristics to a beginning date of 04/20 and an ending date of 10/31 at the discretion of the Director of the Idaho Department of Water Resources.
8. Water delivered through the Sutter ditch.
9. 004 This right does not grant any right-of-way or easement across the land of another.
10. T07 The right holder shall accomplish the change authorized by this transfer within one year of the date of this approval.
11. T08 Failure of the right holder to comply with the conditions of this transfer is cause for the Director to rescind approval of the transfer.
12. T19 Pursuant to Section 42-1412(6), Idaho Code, this water right is subject to such general provisions necessary for the definition of the rights or for the efficient administration of water rights as may be determined by the Snake River Basin Adjudication court at a point in time no later than the entry of the final unified decree.







**Comments:**


2. j barg 7/1/2020 Ownership change  
Water right 34-490 was split into 34-490 and 34-14806.

# Idaho Department of Water Resources



### Legend

-  POU 34-14804, 34-14805, 34-14806, 34-14807, 34-14808  
 POU 34-374B, 34-459, 34-490, 34-12365, 34-14311  
 Water Right POU  
 Township/Range  
 Sections  
 QQ



**Layout Created by:**  
**Jonie Barg**  
**Date:**  
**July 1, 2020**



## IDAHO DEPARTMENT OF WATER RESOURCES

6/30/2020

## Proof Report

Water Right 34-490

Before Split

**Owner Type**

Current Owner

**Name and Address**

NOTCH BUTTE FARMS LLC  
C/O JOHN LEZAMIZ  
PO BOX 486  
JEROME, ID 83338-0486  
(208) 308-5710

**Priority Date:** 5/6/1899**Basis:** Decreed**Status:** Active**Source**

BIG LOST RIVER

**Tributary**

SINKS

**Beneficial Use**

IRRIGATION

**From**

05/01

**To**

10/15

**Diversion Rate**

1.000 CFS

**Volume****Total Diversion**

1.000 CFS

**Source and Point(s) of Diversion**

BIG LOST RIVER

SWNESE

Sec. 6, Twp 06N, Rge 25E, CUSTER County

BIG LOST RIVER

SWNESE

Sec. 6, Twp 06N, Rge 25E, CUSTER County

**Place Of Use**

IRRIGATION within CUSTER County

			NE				NW				SW				SE				Totals
Twp	Rng	Sec	NE	NW	SW	SE	NE	NW	SW	SE	NE	NW	SW	SE	NE	NW	SW	SE	
06N	25E	6	36.7	38.6	40.0	32.3	3.6				9.0	3.3			24.0	19.7		0.3	207.5
			L1	L2			L3					L6							

Right Acre Limit: 188.0

POU Total Acres: 207.5

**Conditions of Approval:**

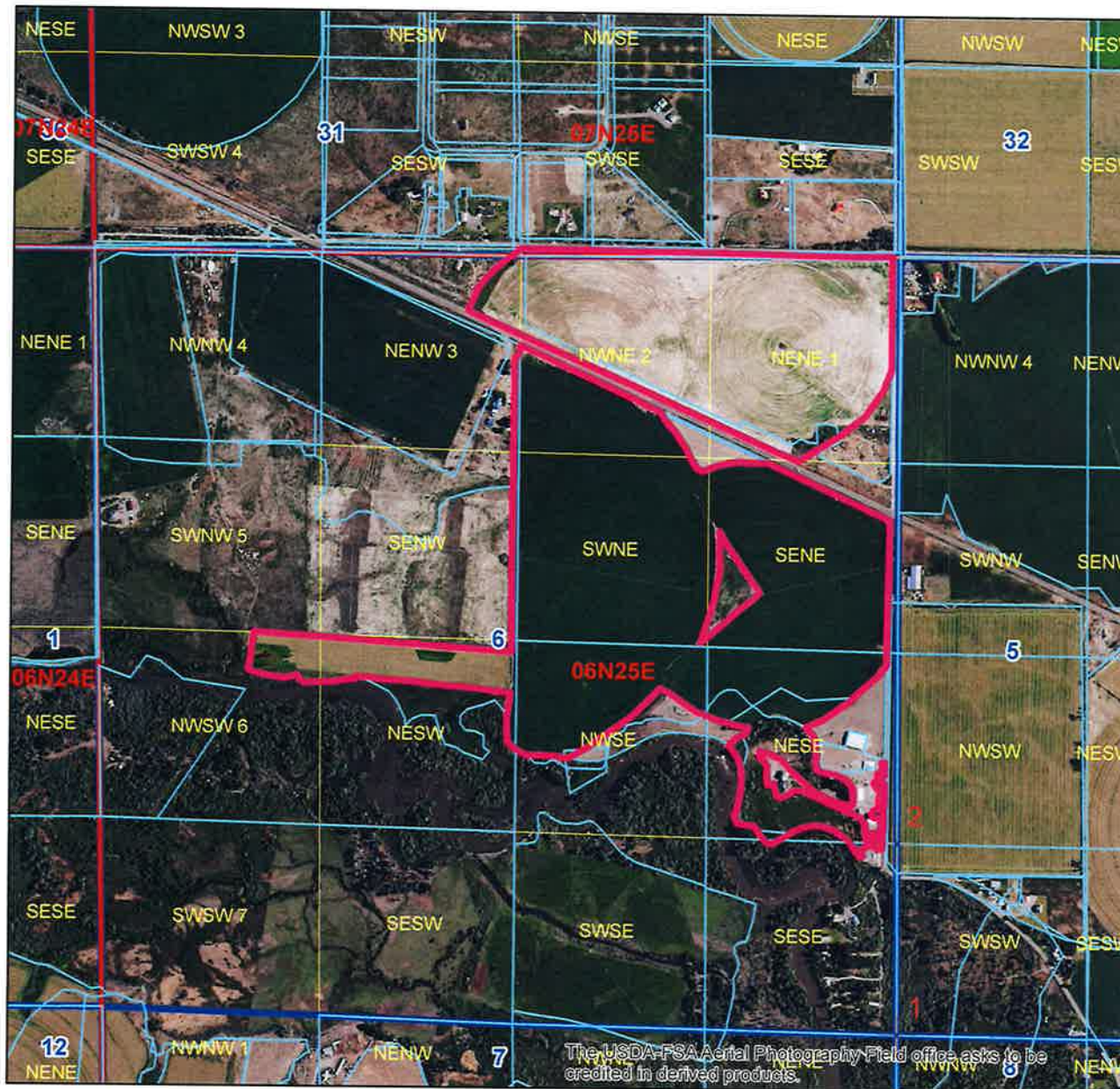
1. X27 This right is limited to the irrigation of 188.0 acres within the authorized place of use in a single irrigation season.
2. X35 Rights 34-374B, 34-459, 34-490 and 34-12365 when combined shall not exceed the irrigation of 188.0 acres.
3. X35 Rights 34-374B, 34-459, 34-490, 34-12365 and 34-14311 when combined shall not exceed a total diversion rate of 4.17 cfs and the irrigation of 207.5 acres.
4. R05 Use of water under this right will be regulated by a watermaster with responsibility for the distribution of water among appropriators within a water district. At the time of this approval, this water right is within State Water District No.34.
5. R43 The right holder shall maintain a measuring device and lockable controlling works of a type approved by the Department in a manner that will provide the watermaster suitable control of the diversion(s).
6. R63 This right when combined with all other rights shall provide no more than 0.02 cfs per acre nor more than 3.5 afa per acre at the field headgate for irrigation of the lands

**IDAHO DEPARTMENT OF WATER RESOURCES**  
**Proof Report**

6/30/2020


- above.
7. S34 The period of use for irrigation described above may be extended in seasons of unusual characteristics to a beginning date of 04/20 and an ending date of 10/31 at the discretion of the Director of the Idaho Department of Water Resources.
8. Water delivered through the Sutter ditch.
9. 004 This right does not grant any right-of-way or easement across the land of another.
10. T07 The right holder shall accomplish the change authorized by this transfer within one year of the date of this approval.
11. T08 Failure of the right holder to comply with the conditions of this transfer is cause for the Director to rescind approval of the transfer.
12. T19 Pursuant to Section 42-1412(6), Idaho Code, this water right is subject to such general provisions necessary for the definition of the rights or for the efficient administration of water rights as may be determined by the Snake River Basin Adjudication court at a point in time no later than the entry of the final unified decree.

# Idaho Department of Water Resources



## Legend

- 34-374B, 34-459, 34-490, 34-12365, 34-14311 Before Split
- Water Right POU
- Township/Range
- Sections
- QQ



Layout Created by:  
Jonie Barg  
Date:  
July 1, 2020