

**IDAHO DEPARTMENT OF WATER RESOURCES**  
**Proof Report**

7/1/2020

**Water Right 34-14804**

|                          |                                                                                                             |
|--------------------------|-------------------------------------------------------------------------------------------------------------|
| <b><u>Owner Type</u></b> | <b><u>Name and Address</u></b>                                                                              |
| Current Owner            | JOHN LEZAMIZ FAMILY LTD PARTNERSHIP<br>847 CANYON SPRINGS RD<br>TWIN FALLS, ID 83301-3010<br>(208) 308-5710 |

**Priority Date:** 4/28/1898

**Basis:** Decreed

**Status:** Active

|                      |                         |
|----------------------|-------------------------|
| <b><u>Source</u></b> | <b><u>Tributary</u></b> |
| BIG LOST RIVER       | SINKS                   |

|                              |                               |                  |                              |                      |
|------------------------------|-------------------------------|------------------|------------------------------|----------------------|
| <b><u>Beneficial Use</u></b> | <b><u>From</u></b>            | <b><u>To</u></b> | <b><u>Diversion Rate</u></b> | <b><u>Volume</u></b> |
| IRRIGATION                   | 05/01                         | 10/15            | 0.100 CFS                    |                      |
|                              | <b><u>Total Diversion</u></b> |                  | 0.100 CFS                    |                      |

**Source and Point(s) of Diversion**

|                |        |                                         |
|----------------|--------|-----------------------------------------|
| BIG LOST RIVER | SWNESE | Sec. 6, Twp 06N, Rge 25E, CUSTER County |
| BIG LOST RIVER | SWNESE | Sec. 6, Twp 06N, Rge 25E, CUSTER County |

**Place Of Use**

IRRIGATION within CUSTER County

|     |     |     | NE |    |    |    | NW |    |    |    | SW |    |    |    | SE   |    |    |    | Totals |
|-----|-----|-----|----|----|----|----|----|----|----|----|----|----|----|----|------|----|----|----|--------|
| Twp | Rng | Sec | NE | NW | SW | SE | NE | NW | SW | SE | NE | NW | SW | SE | NE   | NW | SW | SE |        |
| 06N | 25E | 6   |    |    |    |    |    |    |    |    |    |    |    |    | 13.5 |    |    |    | 13.5   |

Right Acre Limit: 5.2

POU Total Acres: 13.5

**Conditions of Approval:**

1. X27 This right is limited to the irrigation of 5.2 acres within the authorized place of use in a single irrigation season.
2. X35 Rights 34-14804, 34-14805, 34-14806 and 34-14807 when combined shall not exceed the irrigation of 12.2 acres.
3. X35 Rights 34-14804, 34-14805, 34-14806, 34-14807 and 34-14808 when combined shall not exceed a total diversion rate of 0.27 cfs and the irrigation of 13.5 acres.
4. R05 Use of water under this right will be regulated by a watermaster with responsibility for the distribution of water among appropriators within a water district. At the time of this approval, this water right is within State Water District No.34.
5. R43 The right holder shall maintain a measuring device and lockable controlling works of a type approved by the Department in a manner that will provide the watermaster suitable control of the diversion(s).
6. R63 This right when combined with all other rights shall provide no more than 0.02 cfs per acre nor more than 3.5 afa per acre at the field headgate for irrigation of the lands above.
7. Water delivered through the Sutter ditch.

IDAHO DEPARTMENT OF WATER RESOURCES

7/1/2020

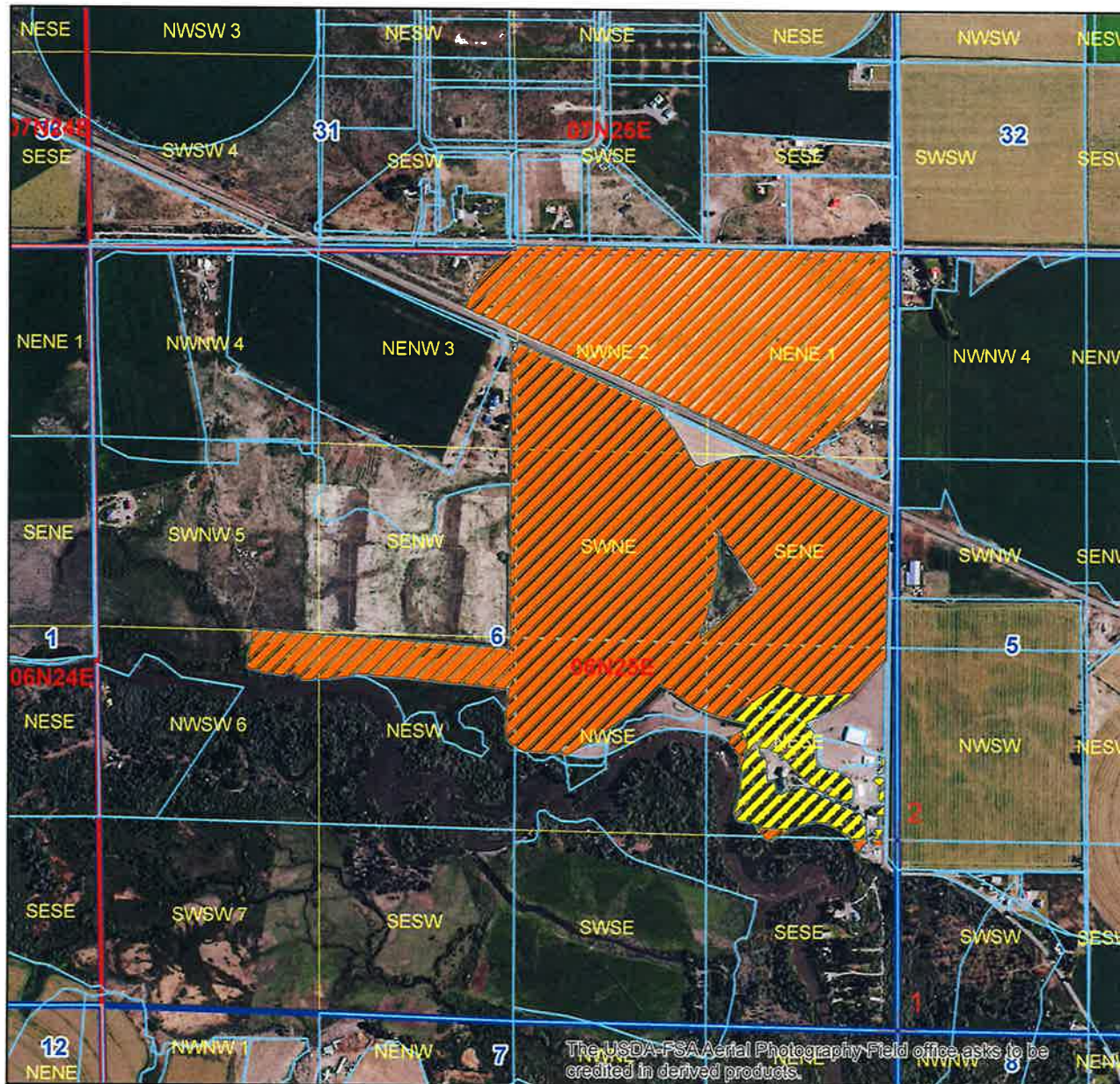
Proof Report

8. 004 This right does not grant any right-of-way or easement across the land of another.
9. S34 The period of use for irrigation described above may be extended in seasons of unusual characteristics to a beginning date of 04/20 and an ending date of 10/31 at the discretion of the Director of the Idaho Department of Water Resources.
10. T07 The right holder shall accomplish the change authorized by this transfer within one year of the date of this approval.
11. T08 Failure of the right holder to comply with the conditions of this transfer is cause for the Director to rescind approval of the transfer.
12. T19 Pursuant to Section 42-1412(6), Idaho Code, this water right is subject to such general provisions necessary for the definition of the rights or for the efficient administration of water rights as may be determined by the Snake River Basin Adjudication court at a point in time no later than the entry of the final unified decree.







**Comments:**


1. j barg 6/30/2020 Ownership Change  
Water Right 34-374B was split into 34-374B and 34-14804.

# Idaho Department of Water Resources



## Legend

-  POU 34-14804, 34-14805, 34-14806, 34-14807, 34-14808
-  POU 34-374B, 34-459, 34-490, 34-12365, 34-14311
-  Water Right POU
-  Township/Range
-  Sections
-  QQ



Layout Created by:  
**Jonie Barg**  
 Date:  
**July 1, 2020**

The USDA-FSA Aerial Photography Field office asks to be credited in derived products.