

**STATE OF IDAHO
DEPARTMENT OF WATER RESOURCES**

**TRANSFER OF WATER RIGHT
TRANSFER NO. 83238**

This is to certify that: CALVIN D LOW AND
SUSIE F LOW
21101 OREANA LOOP RD
MURPHY, ID 83650-5125

has requested a change to the water right(s) listed below. This change in water right(s) is authorized pursuant to the provisions of Section 42-222, Idaho Code. A summary of the changes is also listed below. The authorized change for each affected water right, including conditions of approval, is shown on the following pages of this document.

Summary of Water Rights Before the Proposed Changes

<u>Water Right</u>	<u>Origin/Basis</u>	<u>Priority Date</u>	<u>Diversion Rate</u>	<u>Diversion Volume</u>	<u>Acre Limit</u>	<u>Total Acres</u>	<u>Source</u>
57-104	WR/DECREED	4/1/1887	0.200 cfs	N/A	N/A	145.0	CASTLE CREEK
57-116	WR/DECREED	4/1/1895	0.100 cfs	N/A	N/A	145.0	CASTLE CREEK
57-120	WR/DECREED	4/1/1896	0.300 cfs	N/A	N/A	145.0	CASTLE CREEK
57-127	WR/DECREED	4/1/1899	0.400 cfs	N/A	N/A	145.0	CASTLE CREEK
57-149	WR/DECREED	4/1/1906	0.200 cfs	N/A	N/A	145.0	CASTLE CREEK
57-2104	WR/DECREED	10/5/1920	1.280 cfs	N/A	N/A	145.0	CASTLE CREEK
57-89	WR/DECREED	4/1/1874	0.240 cfs	N/A	N/A	145.0	CASTLE CREEK
57-95	WR/DECREED	4/1/1885	0.360 cfs	N/A	N/A	145.0	CASTLE CREEK

Purpose of Transfer (Changes Proposed)

<u>Current Number</u>	<u>Split</u>	<u>POD</u>	<u>POU</u>	<u>Add POD</u>	<u>Period of Use</u>	<u>Nature of Use</u>
57-104	NO	NO	NO	YES	NO	NO
57-116	NO	NO	NO	YES	NO	NO
57-120	NO	NO	NO	YES	NO	NO
57-127	NO	NO	NO	YES	NO	NO
57-149	NO	NO	NO	YES	NO	NO
57-2104	NO	NO	NO	YES	NO	NO
57-89	NO	YES	NO	YES	NO	NO
57-95	NO	NO	NO	YES	NO	NO

Summary Of Water Rights After the Approved Change

<u>Existing Right</u>	<u>New No. (Changed Portion)</u>	<u>Transfer Rate</u>	<u>Transfer Volume</u>	<u>Acre Limit</u>	<u>Total Acres</u>	<u>New No. (remaining portion)</u>	<u>Remaining Rate</u>	<u>Remaining Volume</u>	<u>Remaining Acre Limit</u>	<u>Remaining Total Acres</u>
57-104	57-104	0.200 cfs	N/A	N/A	142.1	N/A	N/A	N/A	N/A	N/A
57-116	57-116	0.100 cfs	N/A	N/A	142.1	N/A	N/A	N/A	N/A	N/A
57-120	57-120	0.300 cfs	N/A	N/A	142.1	N/A	N/A	N/A	N/A	N/A
57-127	57-127	0.400 cfs	N/A	N/A	142.1	N/A	N/A	N/A	N/A	N/A
57-149	57-149	0.200 cfs	N/A	N/A	142.1	N/A	N/A	N/A	N/A	N/A
57-2104	57-2104	1.220 cfs	N/A	N/A	142.1	N/A	N/A	N/A	N/A	N/A
57-89	57-89	0.240 cfs	N/A	N/A	142.1	N/A	N/A	N/A	N/A	N/A
57-95	57-95	0.360 cfs	N/A	N/A	142.1	N/A	N/A	N/A	N/A	N/A

Transfer No. 83238


STATE OF IDAHO
DEPARTMENT OF WATER RESOURCES

TRANSFER OF WATER RIGHT
TRANSFER NO. 83238


COMBINED TOTALS	3.020 cfs	N/A	N/A	142.1	N/A	N/A	N/A	N/A
-----------------	-----------	-----	-----	-------	-----	-----	-----	-----

This water right(s) is subject to all prior water rights and shall be administered in accordance with Idaho law and applicable rules of the Department of Water Resources. Detailed Water Right Description(s) attached.

Dated this 6th day of July, 2020.



Chief, Water Allocation Bureau



WATER RIGHT NO. 57-89
As Modified by Transfer No. 83238

In accordance with the approval of Transfer No. 83238, Water Right No. 57-89 is now described as follows:

Right Holder: SUSIE F LOW AND
 CALVIN D LOW
 21101 OREANA LOOP RD
 MURPHY, ID 83650-5125

Priority Date: 4/1/1874

Source: CASTLE CREEK

Tributary: SNAKE RIVER

BENEFICIAL USE

IRRIGATION
 STOCKWATER

From

4/01
 4/01

to 10/15
 to 10/15

To

Diversion Rate

0.240 cfs
 0.070 cfs
 0.240 cfs

LOCATION OF POINT(S) OF DIVERSION

CASTLE CREEK
 CASTLE CREEK
 CASTLE CREEK

SESE
 L2 (NWNE)
 SESW

Sec 34 Twp 04S Rge 01E OWYHEE County
 Sec 3 Twp 05S Rge 01E OWYHEE County
 Sec 3 Twp 05S Rge 01E OWYHEE County

PLACE OF USE: IRRIGATION

Twp	Rng	Sec	NE				NW				SW				SE				Totals
			NE	NW	SW	SE	NE	NW	SW	SE	NE	NW	SW	SE	NE	NW	SW	SE	
04S	01E	34				31.0									39.0			28.0	98.0
04S	01E	35							28				6.8						34.8
05S	01E	3	9.3																9.3
			L 1																

POU Total Acres: 142.1

CONDITIONS OF APPROVAL

1. Rights 57-89, 57-95, 57-104, 57-116, 57-120, 57-127, 57-149 and 57-2104 when combined shall not exceed a total irrigation of 142.1 acres.
2. This right when combined with all other rights shall provide no more than 0.02 cfs per acre nor more than 4.5 afa per acre at the field headgate for irrigation of the place of use.
3. The right holder shall maintain a measuring device and lockable controlling works of a type approved by the Department in a manner that will provide the watermaster suitable control of the diversion(s).
4. Use of water under this right may be regulated by a watermaster with responsibility for the distribution of water among appropriators within a water district. At the time of this approval, this water right is within State Water District No. 57C.

Transfer No. 83238

WATER RIGHT NO. 57-89
As Modified by Transfer No. 83238

CONDITIONS OF APPROVAL

5. The quantity of water under this right for stockwater use shall not exceed 13,000 gallons per day.
6. The quantity of water decreed for this water right for stockwater use is not a determination of historical beneficial use.
7. The period of use for the irrigation described in this approval may be extended to a beginning date of 3/1 and an ending date of 11/15 provided that beneficial use of the water can be shown and other elements of the right are not exceeded. The use of water before 4/1 and after 10/15 is subordinate to all water rights having no subordinated early or late irrigation use and a priority date earlier than 10/25/2002.
8. The approval of this transfer redefines all of the elements of this water right, and the new use of water authorized by this approval shall constitute the full extent of the right.
9. The right holder shall accomplish the change authorized by this transfer within one year of the date of this approval.
10. Failure of the right holder to comply with the conditions of this transfer is cause for the Director to rescind approval of the transfer.
11. Pursuant to Idaho Code § 42-1412(6), this water right is subject to such general provisions necessary for the definition of the rights or for the efficient administration of water rights as determined by the Snake River Basin Adjudication court in the final unified decree entered 08/26/2014.

WATER RIGHT NO. 57-95
As Modified by Transfer No. 83238

In accordance with the approval of Transfer No. 83238, Water Right No. 57-95 is now described as follows:

Right Holder: CALVIN D LOW AND/OR
 SUSIE F LOW
 21101 OREANA LOOP RD
 MURPHY, ID 83650-5125

Priority Date: 4/1/1885

Source: CASTLE CREEK

Tributary: SNAKE RIVER

BENEFICIAL USE

IRRIGATION

From

4/01

to

To

10/15

Diversion Rate

0.360 cfs

0.360 cfs

LOCATION OF POINT(S) OF DIVERSION

CASTLE CREEK
 CASTLE CREEK
 CASTLE CREEK

SESE
 L2 (NWNE)
 SESW

Sec 34 Twp 04S Rge 01E OWYHEE County
 Sec 3 Twp 05S Rge 01E OWYHEE County
 Sec 3 Twp 05S Rge 01E OWYHEE County

PLACE OF USE: IRRIGATION

Twp	Rng	Sec	NE				NW				SW				SE				Totals
			NE	NW	SW	SE	NE	NW	SW	SE	NE	NW	SW	SE	NE	NW	SW	SE	
04S	01E	34				31.0									39.0			28.0	98.0
04S	01E	35							28				6.8						34.8
05S	01E	3			9.3														9.3
			L 1																

POU Total Acres: 142.1

CONDITIONS OF APPROVAL

1. Rights 57-89, 57-95, 57-104, 57-116, 57-120, 57-127, 57-149 and 57-2104 when combined shall not exceed a total irrigation of 142.1 acres.
2. This right when combined with all other rights shall provide no more than 0.02 cfs per acre nor more than 4.5 afa per acre at the field headgate for irrigation of the place of use.
3. The right holder shall maintain a measuring device and lockable controlling works of a type approved by the Department in a manner that will provide the watermaster suitable control of the diversion(s).
4. Use of water under this right may be regulated by a watermaster with responsibility for the distribution of water among appropriators within a water district. At the time of this approval, this water right is within State Water District No. 57C.

Transfer No. 83238

WATER RIGHT NO. 57-95
As Modified by Transfer No. 83238

CONDITIONS OF APPROVAL

5. The period of use for the irrigation described in this approval may be extended to a beginning date of 3/1 and an ending date of 11/15 provided that beneficial use of the water can be shown and other elements of the right are not exceeded. The use of water before 4/1 and after 10/15 is subordinate to all water rights having no subordinated early or late irrigation use and a priority date earlier than 10/25/2002.
6. The approval of this transfer redefines all of the elements of this water right, and the new use of water authorized by this approval shall constitute the full extent of the right.
7. The right holder shall accomplish the change authorized by this transfer within one year of the date of this approval.
8. Failure of the right holder to comply with the conditions of this transfer is cause for the Director to rescind approval of the transfer.
9. Pursuant to Idaho Code § 42-1412(6), this water right is subject to such general provisions necessary for the definition of the rights or for the efficient administration of water rights as determined by the Snake River Basin Adjudication court in the final unified decree entered 08/26/2014.

WATER RIGHT NO. 57-104**As Modified by Transfer No. 83238**

In accordance with the approval of Transfer No. 83238, Water Right No. 57-104 is now described as follows:

Right Holder: SUSIE F LOW AND/OR
CALVIN D LOW
21101 OREANA LOOP RD
MURPHY, ID 83650-5125

Priority Date: 4/1/1887

Source: CASTLE CREEK

Tributary: SNAKE RIVER

BENEFICIAL USE

IRRIGATION

From

4/01

to

To

10/15

Diversion Rate

0.200 cfs

0.200 cfs

LOCATION OF POINT(S) OF DIVERSION

CASTLE CREEK

SESE

Sec 34 Twp 04S Rge 01E OWYHEE County

CASTLE CREEK

L2 (NWNE)

Sec 3 Twp 05S Rge 01E OWYHEE County

CASTLE CREEK

SESW

Sec 3 Twp 05S Rge 01E OWYHEE County

PLACE OF USE: IRRIGATION

Twp	Rng	Sec	NE				NW				SW				SE				Totals
			NE	NW	SW	SE	NE	NW	SW	SE	NE	NW	SW	SE	NE	NW	SW	SE	
04S	01E	34				31.0									39.0			28.0	98.0
04S	01E	35						28				6.8							34.8
05S	01E	3			9.3														9.3
			L 1																

POU Total Acres: 142.1

CONDITIONS OF APPROVAL

1. Rights 57-89, 57-95, 57-104, 57-116, 57-120, 57-127, 57-149 and 57-2104 when combined shall not exceed a total irrigation of 142.1 acres.
2. This right when combined with all other rights shall provide no more than 0.02 cfs per acre nor more than 4.5 afa per acre at the field headgate for irrigation of the place of use.
3. The right holder shall maintain a measuring device and lockable controlling works of a type approved by the Department in a manner that will provide the watermaster suitable control of the diversion(s).
4. Use of water under this right may be regulated by a watermaster with responsibility for the distribution of water among appropriators within a water district. At the time of this approval, this water right is within State Water District No. 57C.

Transfer No. 83238

WATER RIGHT NO. 57-104
As Modified by Transfer No. 83238

CONDITIONS OF APPROVAL

5. The period of use for the irrigation described in this approval may be extended to a beginning date of 3/1 and an ending date of 11/15 provided that beneficial use of the water can be shown and other elements of the right are not exceeded. The use of water before 4/1 and after 10/15 is subordinate to all water rights having no subordinated early or late irrigation use and a priority date earlier than 10/25/2002.
6. The approval of this transfer redefines all of the elements of this water right, and the new use of water authorized by this approval shall constitute the full extent of the right.
7. The right holder shall accomplish the change authorized by this transfer within one year of the date of this approval.
8. Failure of the right holder to comply with the conditions of this transfer is cause for the Director to rescind approval of the transfer.
9. Pursuant to Idaho Code § 42-1412(6), this water right is subject to such general provisions necessary for the definition of the rights or for the efficient administration of water rights as determined by the Snake River Basin Adjudication court in the final unified decree entered 08/26/2014.

WATER RIGHT NO. 57-116**As Modified by Transfer No. 83238**

In accordance with the approval of Transfer No. 83238, Water Right No. 57-116 is now described as follows:

Right Holder: CALVIN D LOW AND/OR
SUSIE F LOW
21101 OREANA LOOP RD
MURPHY, ID 83650-5125

Priority Date: 4/1/1895

Source: CASTLE CREEK

Tributary: SNAKE RIVER

BENEFICIAL USE
IRRIGATION

From 4/01 **To** 10/15

Diversion Rate
0.100 cfs
0.100 cfs

LOCATION OF POINT(S) OF DIVERSION

CASTLE CREEK	SESE	Sec 34 Twp 04S Rge 01E	OWYHEE County
CASTLE CREEK	L2 (NWNE)	Sec 3 Twp 05S Rge 01E	OWYHEE County
CASTLE CREEK	SESW	Sec 3 Twp 05S Rge 01E	OWYHEE County

PLACE OF USE: IRRIGATION

Twp	Rng	Sec	NE				NW				SW				SE				Totals
			NE	NW	SW	SE	NE	NW	SW	SE	NE	NW	SW	SE	NE	NW	SW	SE	
04S	01E	34				31.0									39.0			28.0	98.0
04S	01E	35							28				6.8						34.8
05S	01E	3	9.3																9.3
			L 1																

POU Total Acres: 142.1

CONDITIONS OF APPROVAL

1. Rights 57-89, 57-95, 57-104, 57-116, 57-120, 57-127, 57-149 and 57-2104 when combined shall not exceed a total irrigation of 142.1 acres.
2. This right when combined with all other rights shall provide no more than 0.02 cfs per acre nor more than 4.5 afa per acre at the field headgate for irrigation of the place of use.
3. The right holder shall maintain a measuring device and lockable controlling works of a type approved by the Department in a manner that will provide the watermaster suitable control of the diversion(s).
4. Use of water under this right may be regulated by a watermaster with responsibility for the distribution of water among appropriators within a water district. At the time of this approval, this water right is within State Water District No. 57C.

Transfer No. 83238

WATER RIGHT NO. 57-116
As Modified by Transfer No. 83238

CONDITIONS OF APPROVAL

5. The period of use for the irrigation described in this approval may be extended to a beginning date of 3/1 and an ending date of 11/15 provided that beneficial use of the water can be shown and other elements of the right are not exceeded. The use of water before 4/1 and after 10/15 is subordinate to all water rights having no subordinated early or late irrigation use and a priority date earlier than 10/25/2002.
6. The approval of this transfer redefines all of the elements of this water right, and the new use of water authorized by this approval shall constitute the full extent of the right.
7. The right holder shall accomplish the change authorized by this transfer within one year of the date of this approval.
8. Failure of the right holder to comply with the conditions of this transfer is cause for the Director to rescind approval of the transfer.
9. Pursuant to Idaho Code § 42-1412(6), this water right is subject to such general provisions necessary for the definition of the rights or for the efficient administration of water rights as determined by the Snake River Basin Adjudication court in the final unified decree entered 08/26/2014.

WATER RIGHT NO. 57-120**As Modified by Transfer No. 83238**

In accordance with the approval of Transfer No. 83238, Water Right No. 57-120 is now described as follows:

Right Holder: SUSIE F LOW AND/OR
CALVIN D LOW
21101 OREANA LOOP RD
MURPHY, ID 83650-5125

Priority Date: 4/1/1896

Source: CASTLE CREEK

Tributary: SNAKE RIVER

BENEFICIAL USE
IRRIGATION

From 4/01 **to** 10/15

Diversion Rate
0.300 cfs
0.300 cfs

LOCATION OF POINT(S) OF DIVERSION

CASTLE CREEK	SESE	Sec 34 Twp 04S Rge 01E	OWYHEE County
CASTLE CREEK	L2 (NW/NE)	Sec 3 Twp 05S Rge 01E	OWYHEE County
CASTLE CREEK	SESW	Sec 3 Twp 05S Rge 01E	OWYHEE County

PLACE OF USE: IRRIGATION

Twp	Rng	Sec	NE				NW				SW				SE				Totals
			NE	NW	SW	SE	NE	NW	SW	SE	NE	NW	SW	SE	NE	NW	SW	SE	
04S	01E	34				31.0									39.0			28.0	98.0
04S	01E	35							28				6.8						34.8
05S	01E	3	9.3																9.3
			L 1																

POU Total Acres: 142.1

CONDITIONS OF APPROVAL

1. Rights 57-89, 57-95, 57-104, 57-116, 57-120, 57-127, 57-149 and 57-2104 when combined shall not exceed a total irrigation of 142.1 acres.
2. This right when combined with all other rights shall provide no more than 0.02 cfs per acre nor more than 4.5 afa per acre at the field headgate for irrigation of the place of use.
3. The right holder shall maintain a measuring device and lockable controlling works of a type approved by the Department in a manner that will provide the watermaster suitable control of the diversion(s).
4. Use of water under this right may be regulated by a watermaster with responsibility for the distribution of water among appropriators within a water district. At the time of this approval, this water right is within State Water District No. 57C.

Transfer No. 83238

WATER RIGHT NO. 57-120
As Modified by Transfer No. 83238

CONDITIONS OF APPROVAL

5. The period of use for the irrigation described in this approval may be extended to a beginning date of 3/1 and an ending date of 11/15 provided that beneficial use of the water can be shown and other elements of the right are not exceeded. The use of water before 4/1 and after 10/15 is subordinate to all water rights having no subordinated early or late irrigation use and a priority date earlier than 10/25/2002.
6. The approval of this transfer redefines all of the elements of this water right, and the new use of water authorized by this approval shall constitute the full extent of the right.
7. The right holder shall accomplish the change authorized by this transfer within one year of the date of this approval.
8. Failure of the right holder to comply with the conditions of this transfer is cause for the Director to rescind approval of the transfer.
9. Pursuant to Idaho Code § 42-1412(6), this water right is subject to such general provisions necessary for the definition of the rights or for the efficient administration of water rights as determined by the Snake River Basin Adjudication court in the final unified decree entered 08/26/2014.

WATER RIGHT NO. 57-127**As Modified by Transfer No. 83238**

In accordance with the approval of Transfer No. 83238, Water Right No. 57-127 is now described as follows:

Right Holder: CALVIN D LOW AND/OR
SUSIE F LOW
21101 OREANA LOOP RD
MURPHY, ID 83650-5125

Priority Date: 4/1/1899

Source: CASTLE CREEK

Tributary: SNAKE RIVER

BENEFICIAL USE

IRRIGATION

From

4/01

to

To

10/15

Diversion Rate

0.400 cfs

0.400 cfs

LOCATION OF POINT(S) OF DIVERSION

CASTLE CREEK
CASTLE CREEK
CASTLE CREEK

SESE
L2 (NWNE)
SESW

Sec 34 Twp 04S Rge 01E OWYHEE County
Sec 3 Twp 05S Rge 01E OWYHEE County
Sec 3 Twp 05S Rge 01E OWYHEE County

PLACE OF USE: IRRIGATION

Twp	Rng	Sec	NE				NW				SW				SE				Totals
			NE	NW	SW	SE	NE	NW	SW	SE	NE	NW	SW	SE	NE	NW	SW	SE	
04S	01E	34				31.0									39.0			28.0	98.0
04S	01E	35							28				6.8						34.8
05S	01E	3		9.3															9.3
			L 1																

POU Total Acres: 142.1

CONDITIONS OF APPROVAL

1. Rights 57-89, 57-95, 57-104, 57-116, 57-120, 57-127, 57-149 and 57-2104 when combined shall not exceed a total irrigation of 142.1 acres.
2. This right when combined with all other rights shall provide no more than 0.02 cfs per acre nor more than 4.5 afa per acre at the field headgate for irrigation of the place of use.
3. The right holder shall maintain a measuring device and lockable controlling works of a type approved by the Department in a manner that will provide the watermaster suitable control of the diversion(s).
4. Use of water under this right may be regulated by a watermaster with responsibility for the distribution of water among appropriators within a water district. At the time of this approval, this water right is within State Water District No. 57C.

Transfer No. 83238

WATER RIGHT NO. 57-127
As Modified by Transfer No. 83238

CONDITIONS OF APPROVAL

5. The period of use for the irrigation described in this approval may be extended to a beginning date of 3/1 and an ending date of 11/15 provided that beneficial use of the water can be shown and other elements of the right are not exceeded. The use of water before 4/1 and after 10/15 is subordinate to all water rights having no subordinated early or late irrigation use and a priority date earlier than 12/15/1997.
6. The approval of this transfer redefines all of the elements of this water right, and the new use of water authorized by this approval shall constitute the full extent of the right.
7. The right holder shall accomplish the change authorized by this transfer within one year of the date of this approval.
8. Failure of the right holder to comply with the conditions of this transfer is cause for the Director to rescind approval of the transfer.
9. Pursuant to Idaho Code § 42-1412(6), this water right is subject to such general provisions necessary for the definition of the rights or for the efficient administration of water rights as determined by the Snake River Basin Adjudication court in the final unified decree entered 08/26/2014.

WATER RIGHT NO. 57-149**As Modified by Transfer No. 83238**

In accordance with the approval of Transfer No. 83238, Water Right No. 57-149 is now described as follows:

Right Holder: SUSIE F LOW AND/OR
CALVIN D LOW
21101 OREANA LOOP RD
MURPHY, ID 83650-5125

Priority Date: 4/1/1906

Source: CASTLE CREEK

Tributary: SNAKE RIVER

BENEFICIAL USE

IRRIGATION

From

4/01

To

to 10/15

Diversion Rate

0.200 cfs

0.200 cfs

LOCATION OF POINT(S) OF DIVERSION

CASTLE CREEK	SESE	Sec 34 Twp 04S Rge 01E	OWYHEE County
CASTLE CREEK	L2 (NWNE)	Sec 3 Twp 05S Rge 01E	OWYHEE County
CASTLE CREEK	SESW	Sec 3 Twp 05S Rge 01E	OWYHEE County

PLACE OF USE: IRRIGATION

Twp	Rng	Sec	NE				NW				SW				SE				Totals
			NE	NW	SW	SE	NE	NW	SW	SE	NE	NW	SW	SE	NE	NW	SW	SE	
04S	01E	34				31.0									39.0			28.0	98.0
04S	01E	35							28				6.8						34.8
05S	01E	3	9.3																9.3
			L 1																

POU Total Acres: 142.1

CONDITIONS OF APPROVAL

1. Rights 57-89, 57-95, 57-104, 57-116, 57-120, 57-127, 57-149 and 57-2104 when combined shall not exceed a total irrigation of 142.1 acres.
2. This right when combined with all other rights shall provide no more than 0.02 cfs per acre nor more than 4.5 afa per acre at the field headgate for irrigation of the place of use.
3. The right holder shall maintain a measuring device and lockable controlling works of a type approved by the Department in a manner that will provide the watermaster suitable control of the diversion(s).
4. Use of water under this right may be regulated by a watermaster with responsibility for the distribution of water among appropriators within a water district. At the time of this approval, this water right is within State Water District No. 57C.

Transfer No. 83238

WATER RIGHT NO. 57-149
As Modified by Transfer No. 83238

CONDITIONS OF APPROVAL

5. The period of use for the irrigation described in this approval may be extended to a beginning date of 3/1 and an ending date of 11/15 provided that beneficial use of the water can be shown and other elements of the right are not exceeded. The use of water before 4/1 and after 10/15 is subordinate to all water rights having no subordinated early or late irrigation use and a priority date earlier than 10/25/2002.
6. The approval of this transfer redefines all of the elements of this water right, and the new use of water authorized by this approval shall constitute the full extent of the right.
7. The right holder shall accomplish the change authorized by this transfer within one year of the date of this approval.
8. Failure of the right holder to comply with the conditions of this transfer is cause for the Director to rescind approval of the transfer.
9. Pursuant to Idaho Code § 42-1412(6), this water right is subject to such general provisions necessary for the definition of the rights or for the efficient administration of water rights as determined by the Snake River Basin Adjudication court in the final unified decree entered 08/26/2014.

WATER RIGHT NO. 57-2104**As Modified by Transfer No. 83238**

In accordance with the approval of Transfer No. 83238, Water Right No. 57-2104 is now described as follows:

Right Holder: CALVIN D LOW AND/OR
SUSIE F LOW
21101 OREANA LOOP RD
MURPHY, ID 83650-5125

Priority Date: 10/5/1920

Source: CASTLE CREEK

Tributary: SNAKE RIVER

BENEFICIAL USE
IRRIGATION

From 3/01 **To** 11/15

Diversion Rate
1,220 cfs
1,220 cfs

LOCATION OF POINT(S) OF DIVERSION

CASTLE CREEK	SESE	Sec 34 Twp 04S Rge 01E	OWYHEE County
CASTLE CREEK	L2 (NWNE)	Sec 3 Twp 05S Rge 01E	OWYHEE County
CASTLE CREEK	SESW	Sec 3 Twp 05S Rge 01E	OWYHEE County

PLACE OF USE: IRRIGATION

Twp	Rng	Sec	NE				NW				SW				SE				Totals
			NE	NW	SW	SE	NE	NW	SW	SE	NE	NW	SW	SE	NE	NW	SW	SE	
04S	01E	34				31.0									39.0			28.0	98.0
04S	01E	35							28				6.8						34.8
05S	01E	3	9.3																9.3
			L 1																

POU Total Acres: 142.1

CONDITIONS OF APPROVAL

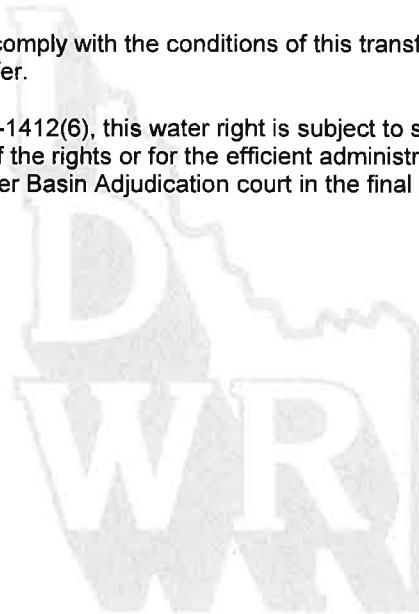
1. Rights 57-89, 57-95, 57-104, 57-116, 57-120, 57-127, 57-149 and 57-2104 when combined shall not exceed a total irrigation of 142.1 acres.
2. This right when combined with all other rights shall provide no more than 0.02 cfs per acre nor more than 4.5 afa per acre at the field headgate for irrigation of the place of use.
3. The right holder shall maintain a measuring device and lockable controlling works of a type approved by the Department in a manner that will provide the watermaster suitable control of the diversion(s).
4. Use of water under this right may be regulated by a watermaster with responsibility for the distribution of water among appropriators within a water district. At the time of this approval, this water right is within State Water District No. 57C.

Transfer No. 83238

WATER RIGHT NO. 57-2104
As Modified by Transfer No. 83238

CONDITIONS OF APPROVAL

5. The approval of this transfer redefines all of the elements of this water right, and the new use of water authorized by this approval shall constitute the full extent of the right.
6. The right holder shall accomplish the change authorized by this transfer within one year of the date of this approval.
7. Failure of the right holder to comply with the conditions of this transfer is cause for the Director to rescind approval of the transfer.
8. Pursuant to Idaho Code § 42-1412(6), this water right is subject to such general provisions necessary for the definition of the rights or for the efficient administration of water rights as determined by the Snake River Basin Adjudication court in the final unified decree entered 08/26/2014.

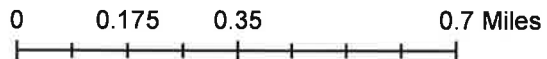
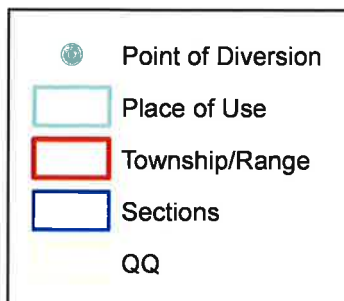
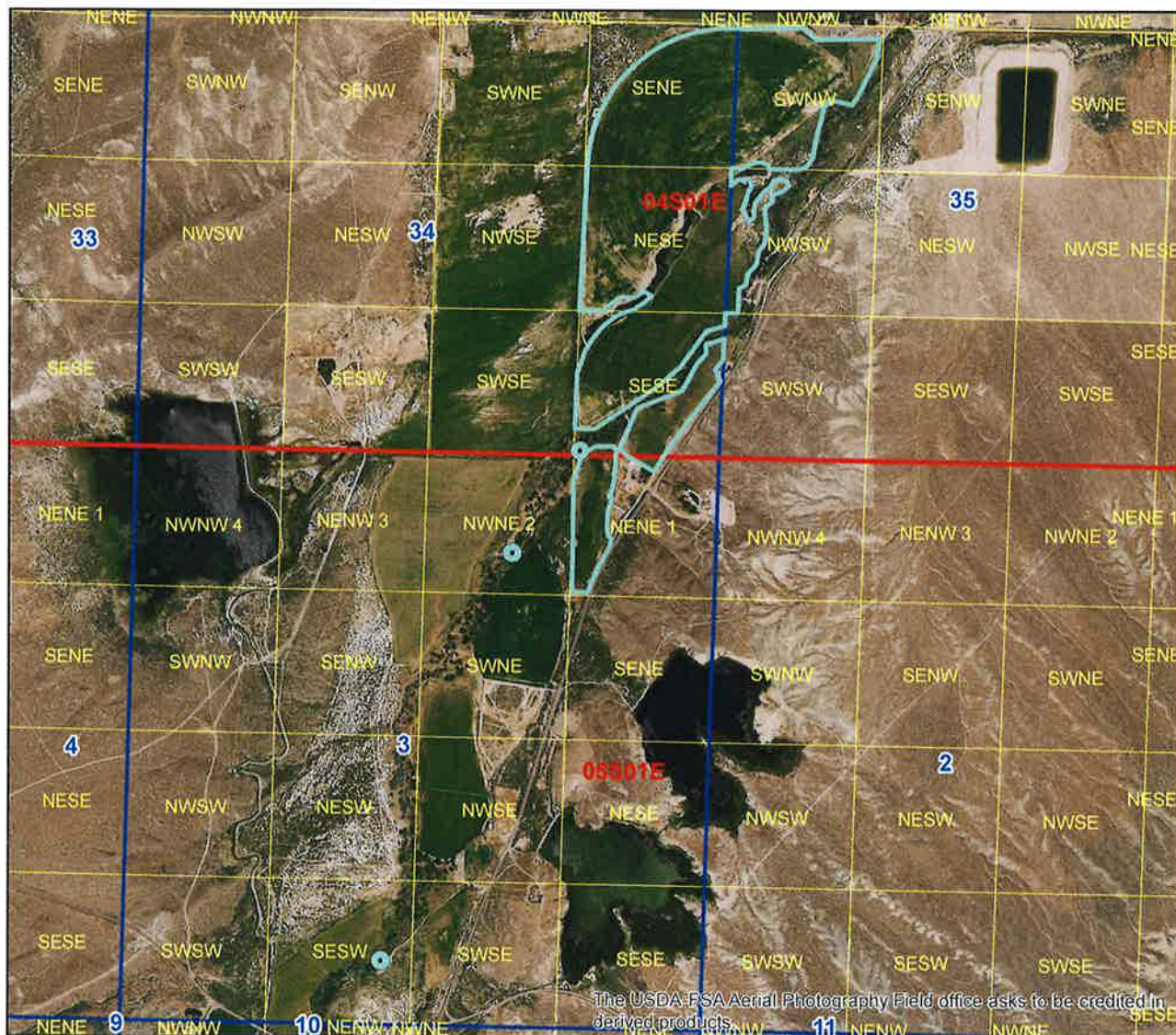


State of Idaho
Department of Water Resources

Attachment to Transfer No. 83238

Water Right(s): 57-89, 57-95, 57-104, 57-116, 57-120, 57-127, 57-149, 57-2104

This map depicts the IRRIGATION place of use boundary for this water right at the time of this approval and is attached to the approval document solely for illustrative purposes.





State of Idaho

DEPARTMENT OF WATER RESOURCES

Western Region • 2735 Airport Way • Boise, Idaho 83705-5082

Phone: (208) 334-2190 • Fax: (208) 334-2348 • Website: www.idwr.idaho.gov

BRAD LITTLE
Governor

GARY SPACKMAN
Director

July 6, 2020

CALVIN D LOW
SUSIE F LOW
21101 OREANA LOOP RD
MURPHY ID 83650-5125

Re: Transfer No: 83238

Water Right No(s): 57-89, 57-95, 57-104, 57-116, 57-120, 57-127, 57-149, 57-2104

Transfer Approval Notice

Dear Water Right Holder and other Interested Persons:

The Department of Water Resources has issued the enclosed approved Transfer of Water Rights. Please be sure to thoroughly review the conditions of approval and remarks listed on the approval document.

The Transfer of Water Rights is a PRELIMINARY ORDER issued by the Department pursuant to section 67-5243, Idaho Code. It can and will become a final order without further action by the Department unless the APPLICANT petitions for reconsideration or files an exception and/or brief within fourteen (14) days of the service date as described in the enclosed information sheet.


ANY PERSON aggrieved by any decision, determination, order or action of the Department and who has not previously been afforded an opportunity for a hearing on the matter may request a hearing pursuant to section 42-1701A(3), Idaho Code. A written petition contesting the action of the Department and requesting a hearing shall be filed within fifteen (15) days after receipt of the denial or conditional approval.

If the transfer approval includes a condition requiring measuring and recording devices, such devices shall comply with specifications established by the Department. Detailed specifications are available on the Department's home page on the Internet, or you can request a copy by contacting any office of the Department. Please be sure to thoroughly review the specifications to avoid unnecessary costs for reinstallation or modification due to non-conforming or improperly installed devices.

Please note that water right owners are required to report any change of water right ownership and/or mailing address to the Department within 120 days of the change. Failure to report these changes could result in a \$100 late filing fee. Contact any office of the Department or visit the Department's homepage on the Internet to obtain the proper forms and instructions.

If you have any questions, please contact me at (208) 334-2190

Sincerely,



Kensie Thorneycroft

For: Nick Miller
Regional Manager

Enclosure

CERTIFICATE OF SERVICE


I hereby certify that on July 6, 2020 I mailed a true and correct copy, postage prepaid, of the foregoing PRELIMINARY ORDER (Approved Transfer) to the person(s) listed below:

Re: Transfer No.: 83238

**Water Right No(s): 57-89, 57-95, 57-104, 57-116, 57-120, 57-127, 57-149,
57-2104**

CALVIN D LOW
SUSIE F LOW
21101 OREANA LOOP RD
MURPHY ID 83650-5125

CASTLE CREEK RANCH LLC
ATTN: THOMAS DESHAZO
1228 S RIVER FLOW WAY
EAGLE ID 83616



Kensie Thorneycroft
Administrative Assistant

EXPLANATORY INFORMATION TO ACCOMPANY A PRELIMINARY ORDER

(To be used in connection with actions when a hearing was **not** held)

(Required by Rule of Procedure 730.02)

The accompanying order or approved document is a "**Preliminary Order**" issued by the department pursuant to section 67-5243, Idaho Code. **It can and will become a final order without further action of the Department of Water Resources ("department") unless a party petitions for reconsideration, files an exception and brief, or requests a hearing as further described below:**

PETITION FOR RECONSIDERATION

Any party may file a petition for reconsideration of a preliminary order with the department within fourteen (14) days of the service date of this order. **Note: the petition must be received by the department within this fourteen (14) day period.** The department will act on a petition for reconsideration within twenty-one (21) days of its receipt, or the petition will be considered denied by operation of law. See Section 67-5243(3) Idaho Code.

EXCEPTIONS AND BRIEFS

Within fourteen (14) days after: (a) the service date of a preliminary order, (b) the service date of a denial of a petition for reconsideration from this preliminary order, or (c) the failure within twenty-one (21) days to grant or deny a petition for reconsideration from this preliminary order, any party may in writing support or take exceptions to any part of a preliminary order and may file briefs in support of the party's position on any issue in the proceeding with the Director. Otherwise, this preliminary order will become a final order of the agency.

REQUEST FOR HEARING

Unless a right to a hearing before the Department or the Water Resource Board is otherwise provided by statute, any person aggrieved by any final decision, determination, order or action of the Director of the Department and who has not previously been afforded an opportunity for a hearing on the matter may request a hearing pursuant to section 42-1701A(3), Idaho Code. A written petition contesting the action of the Director and requesting a hearing shall be filed within fifteen (15) days after receipt of the denial or conditional approval.

ORAL ARGUMENT

If the Director grants a petition to review the preliminary order, the Director shall allow all parties an opportunity to file briefs in support of or taking exceptions to the preliminary order and may schedule oral argument in the matter before issuing a final order. If oral arguments are to be heard, the Director will within a reasonable time period notify each party of the place, date and hour for the argument of the case. Unless the Director orders otherwise, all oral arguments will be heard in Boise, Idaho.

CERTIFICATE OF SERVICE

All exceptions, briefs, requests for oral argument and any other matters filed with the Director in connection with the preliminary order shall be served on all other parties to the proceedings in accordance with IDAPA Rules 37.01.01302 and 37.01.01303 (Rules of Procedure 302 and 303).

FINAL ORDER

The Director will issue a final order within fifty-six (56) days of receipt of the written briefs, oral argument or response to briefs, whichever is later, unless waived by the parties or for good cause shown. The Director may remand the matter for further evidentiary hearings if further factual development of the record is necessary before issuing a final order. The department will serve a copy of the final order on all parties of record.

Section 67-5246(5), Idaho Code, provides as follows:

Unless a different date is stated in a final order, the order is effective fourteen (14) days after its service date if a party has not filed a petition for reconsideration. If a party has filed a petition for reconsideration with the agency head, the final order becomes effective when:

- (a) The petition for reconsideration is disposed of; or
- (b) The petition is deemed denied because the agency head did not dispose of the petition within twenty-one (21) days.

APPEAL OF FINAL ORDER TO DISTRICT COURT

Pursuant to sections 67-5270 and 67-5272, Idaho Code, if this preliminary order becomes final, any party aggrieved by the final order or orders previously issued in this case may appeal the final order and all previously issued orders in this case to district court by filing a petition in the district court of the county in which:

- i. A hearing was held,
- ii. The final agency action was taken,
- iii. The party seeking review of the order resides, or
- iv. The real property or personal property that was the subject of the agency action is located.

The appeal must be filed within twenty-eight (28) days of this preliminary order becoming final. See section 67-5273, Idaho Code. The filing of an appeal to district court does not itself stay the effectiveness or enforcement of the order under appeal.

MEMORANDUM

TO: Transfer No. 83238
FROM: Allen Bradbury
DATE: 06/11/2020
RE: Evaluation of Application

Summary of Application Proposal

Narrative: Transfer 83238 proposes to change a diversion point for water right 57-89 and add a diversion point for water rights 57-104, 57-116, 57-120, 57-127, 57-149, 57-2104, 57-89, and 57-95. Water right 57-89 is the only POD to be changed in order to correct an error in the original quarter-quarter which should read NWNW not NWSE. The applicant lists two existing diversions a lower diversion at SENWNW sec. 3 05S01E (about 0.25 miles upstream of new diversion) and an upper diversion at SESESW sec. 3 05S01E (1.0 miles upstream of new diversion). The new diversion is approximately 6.7 miles upstream from the confluence of Castle Creek with the Snake River (River mile 471.2). The applicant proposes to pump from the added POD in SESE sec.34 05S01E to irrigate about 145 acres. Water will be used at the current place of use roughly 18 miles southeast of Murphy, Idaho along the Oreana Loop Road.

Location of Application Proposal: The proposed change is located approximately 18 miles southeast of Murphy, Idaho in Owyhee County.

Contact persons for the application are Calvin and Susie Low, (208) 834-2384.

Summary of Information Submitted

Authority to File: The application was filed in the names of Calvin and Susie Low residing at 21101 Oreana Loop Rd, Murphy, ID 83650. All water rights listed above were found to be in the name of Calvin D and Susie F Low of the same address. Pertinent tax parcel information (RP05S01E030001, RP04S01E341800, RP04S01E354200) obtained by the Department and dated 6/13/2019 show the property jointly owned by Cal and Susie Low. Both the proposed POD and the current POU are located on this property.

Water Right Validity/Historical Beneficial Use: Water rights 57-104, 57-116, 57-120, 57-127, 57-149, 57-2104, 57-89, and 57-95 are irrigation rights from Castle Creek tributary to the Snake River decreed on 11/3/2000. Aerial imagery indicates evidence of irrigation at the place of use. In recent years at least two pivot sprinkler systems have been installed which in turn has made minor changes in the shape of the acreages put to beneficial use. However, section 35 SWNW, 7 acres and NWSW, 1.2 acres, have areas which show no evidence of irrigation. Also, section 3 NENE Lot 1 was decreed for 12 acres but only 9.3 acres had evidence of irrigation, a 2.7 acre deficit. Overall, the beneficial use analysis resulted in evidence for 142.1 acres of the original decree of 145 acres.

An email with a letter attached was sent by IDWR to the applicants on May 10, 2019 requesting information regarding the potential partial forfeiture of the water rights. Scott King, SPF Water Engineering responded on May 20, 2019 confirmed that "the swale area that used to not be purposely irrigated is now under the pivot and is irrigated." Also, "the areas in SWNW and NWSW Section 35...are not irrigated." The swale area in the NESE of Section 34 that is covered by the pivot occupies approximately 4.2 acres. The long thin area split between SWNW and NWSW of Section 35 covers about 5.0 acres.

The representative's confirmation with the applicant of the non-irrigated acres in the area split between SWNW and NWSW of Section 35 was considered validity for a partial forfeiture of those portions of the associated water rights.

Further, areas under pivot irrigation in the swale area in the NESE of Section 34 were considered valid and conditioned according to the redefinition of those elements. POU shapefiles were updated consequently to reflect the pattern of irrigation observed under beneficial use, resulting in a POU of 142.1 acres.

Considering that the rate diverted from each right is at the rate limit and since each senior right never exceeded the rate per acre limit (either 0.02 or 0.021 cfs/acre) so that by reducing the most junior right by 0.06 cfs the decreed rate/acre could be maintained. Therefore, water right 57-2104 with a 1920 priority date was reduced from 1.28 to 1.22 cfs (-0.06 cfs). The total diversion rates went from 3.08 to 3.02 cfs.

Overlap Analysis: Overlap analysis show the water rights included in this transfer, 57-89, 57-95, 57-104, 57-116, 57-120, 57-127, 57-149, 57-2104, all share the same points of diversion and place of use with a combined use limited to 145 acres. A comment in the proof reports, states that 0.18 cfs of right no. 57-2104 is limited to use for conveyance losses in delivery of the other rights. A notable overlap of the transfer is water right 57-11874. This active permit is in the name of the Low's with a 2016 priority date. It has a rate of 2.68 cfs from supplemental groundwater for 135 acres. It overlaps acres in sections 34 and 35. The water right has a proof date of 2022.

Injury to Other Water Rights: None anticipated, though there are other surface water diversions downstream of the current POD and the new POD location including 57-123 (1897) and 57-220B (1910) belonging to King and 57-12005 (2019) belonging to Low. There is no information to suggest this is a gaining or losing reach of the river. Aerial imagery suggests this ditch and associated land have not been irrigated and priority dates show these to be younger rights.

Enlargement of Use: IDWR's Administrator's Memorandum 24 Transfer Processing Policies & Procedures section 5d, enlargement of use, elicits a concern with multiple points of diversion in item 10, enhancing water supply. Item 10 states, "an application for transfer, which proposes to change a point of diversion from a surface water source to a new location where the water available is greater or more reliable, such as moving from the tributary of a stream downstream to the mainstem of the stream, is presumed to enlarge the water right, unless the proposed change is subject to conditions limiting diversion of water at the proposed new point of diversion to times when water is available and in priority at the original point of diversion."

There is no evidence that the new point of diversion will cause enlargement by enhancing supply.

Local Public Interest: No issues were identified. It is within the local public interest to allow private properties to develop their property and use their water rights to the fullest extent which in turn benefits the public at large. It is within the local public interest to allow the change in POD.

Beneficial Use/Conservation of Water Resources: The application proposes beneficial use consistent with conservation of water resources in Idaho by continuing to irrigate agricultural lands.

Summary of Application Approval / Denial

Discussion

As a result of forfeiture analysis, POU shapefiles were updated accordingly to reflect the pattern of irrigation observed under beneficial use, resulting in a POU of 142.1 acres. Rates were reduced proportionally to 3.02 cfs.

Conditions

If approved the following changes should be made to the conditions of water right nos. 57-89, 57-95, 57-104, 57-116, 57-120, 57-127, 57-149, 57-2104.

- X35- Rights 57-89, 57-95, 57-104, 57-116, 57-120, 57-127, 57-149 and 57-2104 when combined shall not exceed a total irrigation of 142.1 acres.

Assuming no other information contradicts the above analysis, the application can be approved as reflected by the draft approval.

The application is consistent with criteria of I. C. § 42-222 and should be processed.

Transfer 83238 Cal & Susie Low**Forefeiture Review**

- based on reduction of most junior right and preservation of decreed rates

Combined	Original			Revised		
	Rate (cfs)	Acres	cfs/acre	Rate (cfs)	Acres	cfs/acre
XFR 83238	3.080	145	0.0212	3.018	142.1	0.0212

Combined	Water Right #	Date	% rate	Rate (cfs)	cfs/acre	Rate (cfs)
XFR 83238	Total	--	100%	3.080	0.0212	145
	57-89	1874	7.8%	0.24		0.24
	57-95	1885	11.7%	0.36		0.36
	57-104	1887	6.5%	0.20		0.20
	57-116	1895	3.2%	0.10		0.10
	57-120	1896	9.7%	0.30		0.30
	57-127	1899	13.0%	0.40		0.40
	57-149	1906	6.5%	0.20		0.20
	57-2104	1920	41.6%	1.28	-0.06	1.22
Total Check			100.0%	3.08		3.02

See Scott King, SPF, email to PK dated 5/20/19 which confirms forefeiture of acres in SWNW and NWSW of Section 35.
The document is archived under water right #57- 104, Transfer Application through Legal Notice & Requests for Comment.

Transfer 83238 Calvin and Susie Low
Foreclosure Review

Place-of-Use Acreages Deceerd

TWP	RGE	SEC	LOT	NE			NW			SW			SE			TOTALS	
				NE	NW	SW	NE	NW	SW	NE	NW	SW	NE	NW	SW		
04S	01E	34				30								35		30	95
04S	01E	35							30			8					38
04S	01E	3	1	12													12
																	0

Total number of acres to be irrigated:

145

Place-of-Use Acreages Revised

			NE			NW			SW			SE			TOTALS		
TWP	RGE	SEC	LOT	NE	NW	SW	SE	NE	NW	SW	SE	NE	NW	SW	SE		
04S	01E	34					31.0					39.0			28.0	98.0	
04S	01E	35														34.8	
04S	01E	3	1	9.3					28.0		6.8					9.3	
																0.0	
Difference			2.7				-1.0		2.0		1.2		-4.0		2.0	2.9	

Total number of acres to be irrigated:

142.1

FID	Section	Name	Acres	GISBU	Revised	PK	Deceerd
0	35	SWNW	28.0	28.0	28.0	28.0	30.0
1	34	SENE	30.6	30.6	31.0	32.0	30.0
2	35	NWSW	6.8	6.8	6.8	6.8	8.0
3	34	NESE	11.0	4.0			
4	34	NESE	24.3	39.3	39.0	35.0	35.0
5	34	SESE	0.5				
6	34	SESE	8.7				
7	34	SESE	19.1	28.3	28.0	27.0	30.0
8	3	NENE1	0.5				
9	3	NENE1	8.8	9.3	9.3	9.2	12.0
				138.3	142.3	138.0	145.0

Application Points-of-Diversion

CALVIN D & SUSIE F LOW 83238

New ?	Lot	¼ (10 ac)	¼ (40 ac)	¼ (160 ac)	Sec	Twp	Rng	County	Source	Local Name or tag #
N		SE	NW	NE	3	5S	1E	Owyhee	Castle Creek	Lower Diversion
N		SE	SE	SW	3	5S	1E	Owyhee	Castle Creek	Upper Diversion
Y			SE	SE	34	5S	1E	Owyhee	Castle Creek	Proposed Diversion

1920 **57- 2104** IRR 1.28 cfs

Lot	¼ (10 ac)	¼ (40 ac)	¼ (160 ac)	Sec	Twp	Rng	County	Source	Local Name or tag #
	SE	NW	NE	3	5S	1E	Owyhee	Castle Creek	Lower Diversion
	SE	SE	SW	3	5S	1E	Owyhee	Castle Creek	Upper Diversion

1906 **57- 149** IRR 0.20 cfs

Lot	¼ (10 ac)	¼ (40 ac)	¼ (160 ac)	Sec	Twp	Rng	County	Source	Local Name or tag #
	SE	SE	SW	3	5S	1E	Owyhee	Castle Creek	Upper Diversion
2	SE	NW	NE	3	5S	1E	Owyhee	Castle Creek	Lower Diversion

1899 **57- 127** IRR 0.40 cfs

Lot	¼ (10 ac)	¼ (40 ac)	¼ (160 ac)	Sec	Twp	Rng	County	Source	Local Name or tag #
	SE	SE	SW	3	5S	1E	Owyhee	Castle Creek	Upper Diversion
2	SE	NW	NE	3	5S	1E	Owyhee	Castle Creek	Lower Diversion

1896 **57- 120** IRR 0.30 cfs

Lot	¼ (10 ac)	¼ (40 ac)	¼ (160 ac)	Sec	Twp	Rng	County	Source	Local Name or tag #
	SE	SE	SW	3	5S	1E	Owyhee	Castle Creek	Upper Diversion
2	SE	NW	NE	3	5S	1E	Owyhee	Castle Creek	Lower Diversion

1895 **57- 116** IRR 0.10 cfs

Lot	¼ (10 ac)	¼ (40 ac)	¼ (160 ac)	Sec	Twp	Rng	County	Source	Local Name or tag #
	SE	SE	SW	3	5S	1E	Owyhee	Castle Creek	Upper Diversion
2	SE	NW	NE	3	5S	1E	Owyhee	Castle Creek	Lower Diversion

1887 **57- 104** IRR 0.20 cfs

Lot	¼ (10 ac)	¼ (40 ac)	¼ (160 ac)	Sec	Twp	Rng	County	Source	Local Name or tag #
	SE	SE	SW	3	5S	1E	Owyhee	Castle Creek	Upper Diversion
2	SE	NW	NE	3	5S	1E	Owyhee	Castle Creek	Lower Diversion

1874 **57- 89** IRR 0.25 cfs STOCK 0.07 cfs

Lot	¼ (10 ac)	¼ (40 ac)	¼ (160 ac)	Sec	Twp	Rng	County	Source	Local Name or tag #
	SE	SE	SW	3	5S	1E	Owyhee	Castle Creek	Upper Diversion
2	SE	NW	SE	3	5S	1E	Owyhee	Castle Creek	Lower Diversion

1885 **57- 95** IRR 0.36 cfs

Lot	¼ (10 ac)	¼ (40 ac)	¼ (160 ac)	Sec	Twp	Rng	County	Source	Local Name or tag #
2	SE	NW	NE	3	5S	1E	Owyhee	Castle Creek	Lower Diversion
	SE	SE	SW	3	5S	1E	Owyhee	Castle Creek	Upper Diversion

TOTAL: IRR 3.090 cfs

CALVIN D & SUSIE F LOW B3238 Overlap Analysis

04501E3

Process	Basin Sequence	Draft	Source	POD	Use	NENE	NWNE	SWNE	SENE	NENW	NWNW	SWNW	SENW	NESW	NWSW	SWSW	SESW	NESE	NWSE	SWSE	SESE	Total Acres
Water Application			CALVIN D LOW (Transfer Applicant), SUSIE F LOW (Transfer Applicant)	POU	IRRIGATION	12			30			30			8			35			30	145
Water Right	57-104	N	EVANS, JOHN J; LOW, CALVIN D; LOW, SUSIE F; STEINER, SAMUEL V C	POU	IRRIGATION	12			30			30			8			35			30	145
Water Right	57-116	N	EVANS, JOHN J; LOW, CALVIN D; LOW, SUSIE F; STEINER, SAMUEL V C	POU	IRRIGATION	12			30			30			8			35			30	145
Water Right	57-120	N	EVANS, JOHN J; LOW, CALVIN D; LOW, SUSIE F; STEINER, SAMUEL V C	POU	IRRIGATION	12			30			30			8			35			30	145
Water Right	57-127	N	EVANS, JOHN J; LOW, CALVIN D; LOW, SUSIE F; STEINER, SAMUEL V C	POU	IRRIGATION	12			30			30			8			35			30	145
Water Right	57-149	N	EVANS, JOHN J; LOW, CALVIN D; LOW, SUSIE F; STEINER, SAMUEL V C	POU	IRRIGATION	12			30			30			8			35			30	145
Water Right	57-2104	N	EVANS, JOHN G; LOW, CALVIN D; LOW, SUSIE F; STEINER, SAMUEL V C	POU	IRRIGATION	12			30			30			8			35			30	145
Water Right	57-89	N	EVANS, JOHN J; LOW, CALVIN D; LOW, SUSIE F; STEINER, SAMUEL V C	POU	IRRIGATION	12			30			30			8			35			30	145
Water Right	57-95	N	EVANS, JOHN J; LOW, CALVIN D; LOW, SUSIE F; STEINER, SAMUEL V C	POU	IRRIGATION	12			30			30			8			35			30	145
Water Right	57-2251	N	STEINER, CHARLES W	POU	IRRIGATION	12			30			30			8			35			30	145
			GROUND WATER	POU	IRRIGATION	10																10

04501E3

Process	Basin Sequence	Draft	Source	POD	Use	NENE	NWNE	SWNE	SENE	NENW	NWNW	SWNW	SENW	NESW	NWSW	SWSW	SESW	NESE	NWSE	SWSE	SESE	Total Acres
Water Permit	57-11874	N	LOW, CALVIN D; LOW, SUSIE F; SPF WATER ENGINEERING LLC	POU	IRRIGATION							30			11	1						42
Water Permit	57-11874	N	LOW, CALVIN D; LOW, SUSIE F; SPF WATER ENGINEERING LLC	POU	IRRIGATION				33						20	5		39				21
Water Right	57-2251	N	STEINER, CHARLES W	POU	IRRIGATION							39										64
Water Right	57-2251	N	STEINER, CHARLES W	POU	IRRIGATION				33									40				36
Water Right	57-220A	N	COX, CAROL J; COX, JAY H; LOW, CALVIN D; LOW, SUSIE F; RED RANCH LLC; TAYLOR,	POU	IRRIGATION	40	39															109
Water Right	57-10478	N	COX, CAROL J; COX, JAY H; LOW, CALVIN D; LOW, SUSIE F; RED RANCH LLC; TAYLOR,	POU	IRRIGATION	40	39															79

04501E34

04501E34